Assessing Division

Land Value Atlas, Section 1A

See page

See page 1E

SOURCES: City of Farmington Hills GIS, September 2022
Oakland County GIS, 2022

1:2,400

0 100 200 400 Feet

DISCLAIMER: Although the information provided by this map is believed to be reliable, its accuracy is not warranted in any way. The City of Farmington Hills assumes no liability for any claims arising from the use of this map.

Section Location

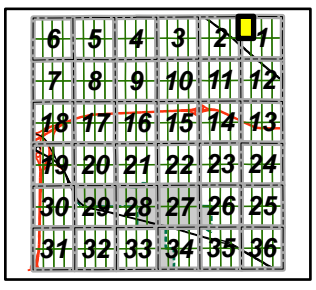

Assessing Division

Land Value Atlas, Section 1B

See page

See page 1F

SOURCES: City of Farmington Hills GIS, September 2022
Oakland County GIS, 2022

1:2,400

0 100 200 400 Feet

DISCLAIMER: Although the information provided by this map is believed to be reliable, its accuracy is not warranted in any way. The City of Farmington Hills assumes no liability for any claims arising from the use of this map.

Section Location

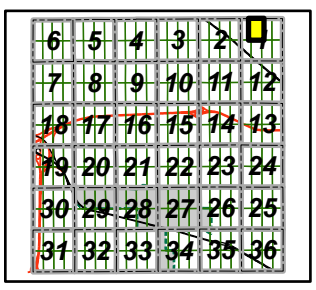

Assessing Division

Land Value Atlas, Section 1C

See page

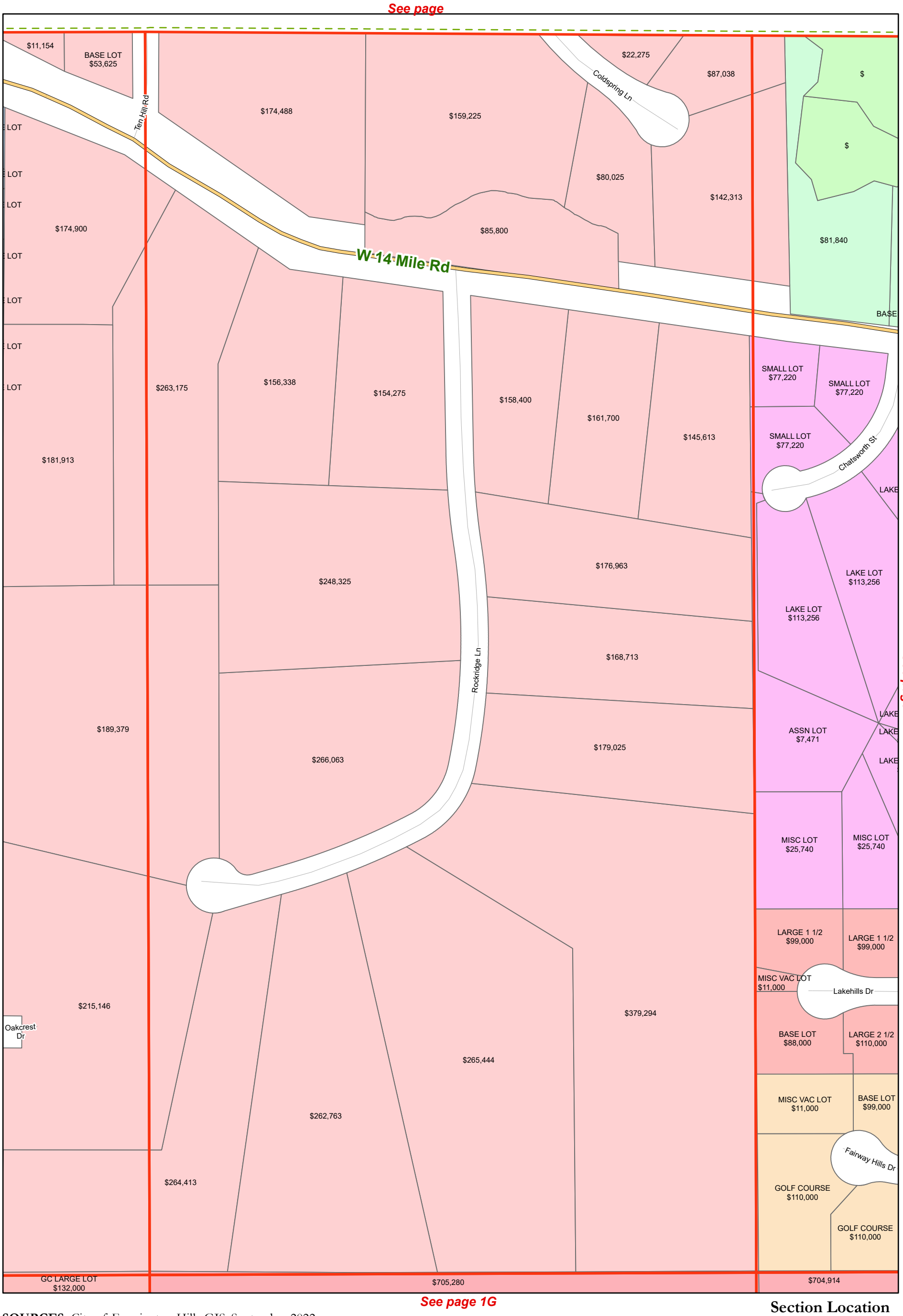

See page 1G

SOURCES: City of Farmington Hills GIS, September 2022
Oakland County GIS, 2022

1:2,400

0 100 200 400 Feet

DISCLAIMER: Although the information provided by this map is believed to be reliable, its accuracy is not warranted in any way. The City of Farmington Hills assumes no liability for any claims arising from the use of this map.

N W E S

Section Location

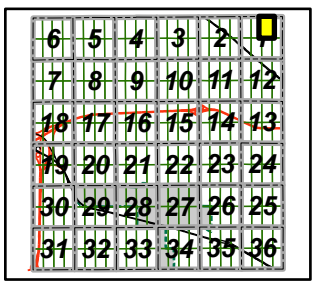

Assessing Division

Land Value Atlas, Section 1D

See page

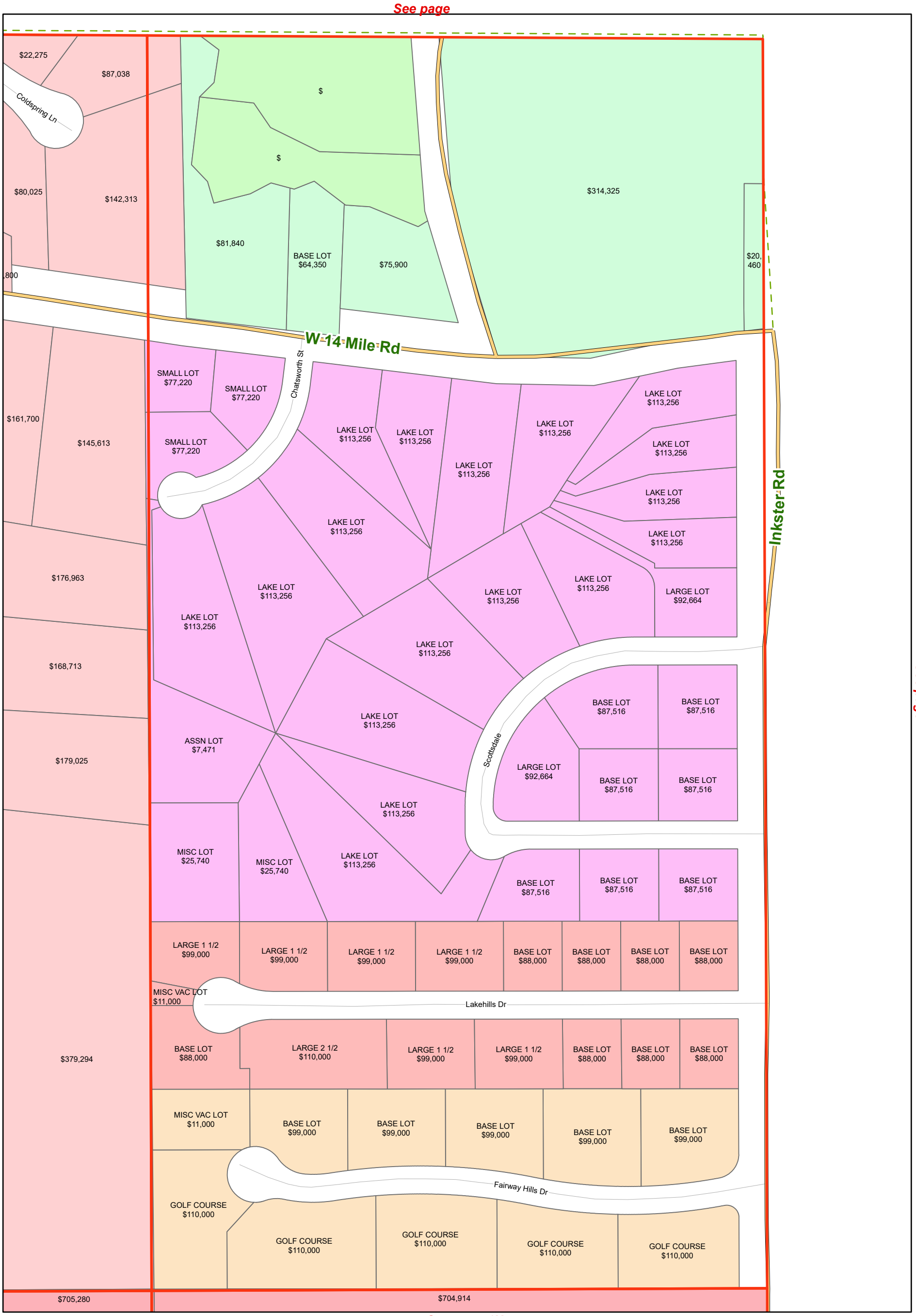

See page 1H

SOURCES: City of Farmington Hills GIS, September 2022
Oakland County GIS, 2022

1:2,400

0 100 200 400 Feet

DISCLAIMER: Although the information provided by this map is believed to be reliable, its accuracy is not warranted in any way. The City of Farmington Hills assumes no liability for any claims arising from the use of this map.

N W E S

Section Location

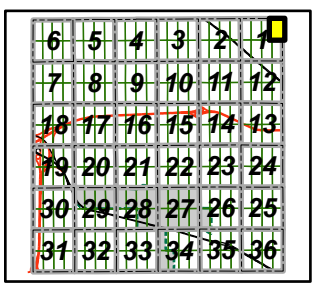

Assessing Division

Land Value Atlas, Section 1E

See page 1A

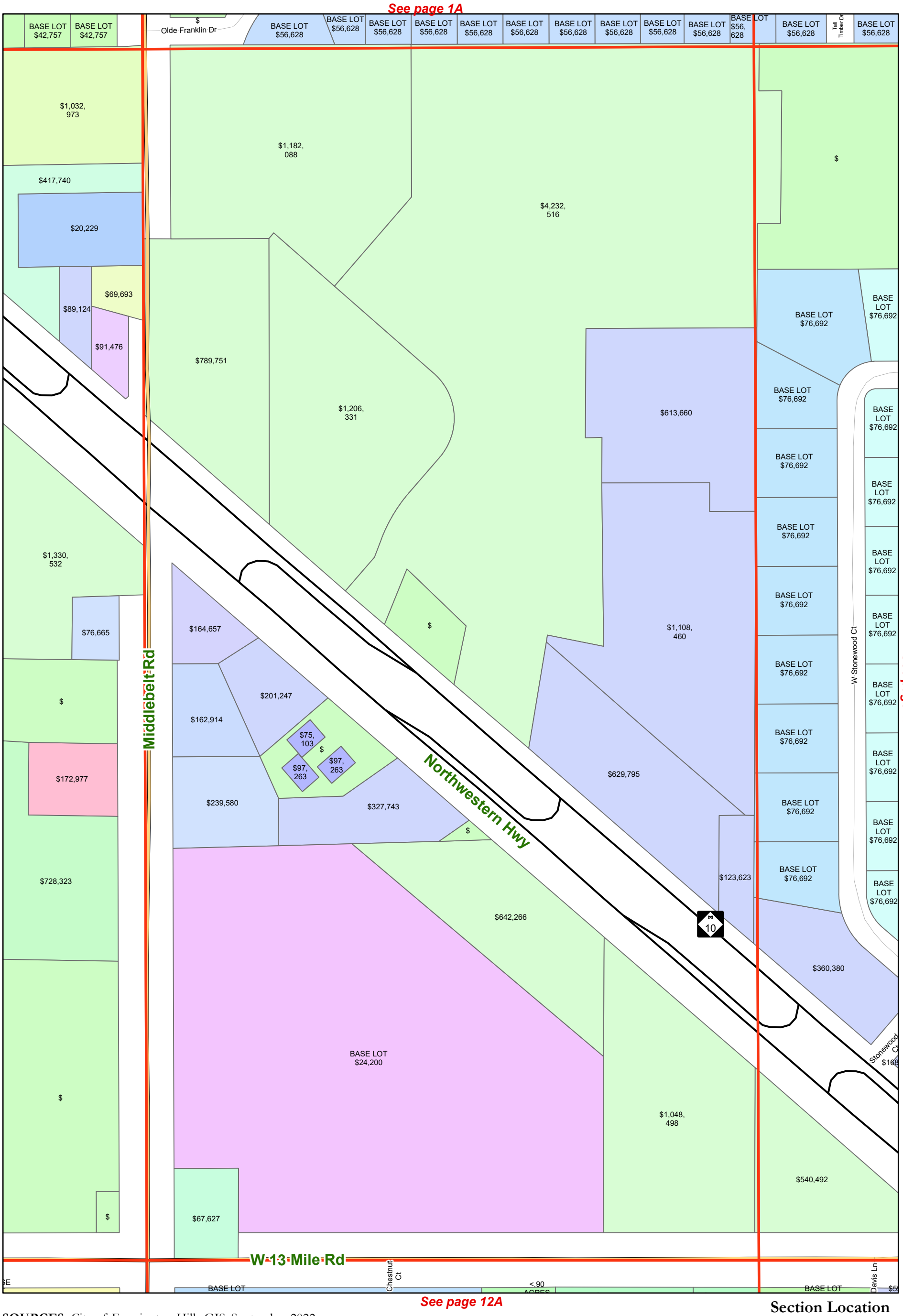

See page 12A

SOURCES: City of Farmington Hills GIS, September 2022
Oakland County GIS, 2022

1:2,400

0 100 200 400 Feet

DISCLAIMER: Although the information provided by this map is believed to be reliable, its accuracy is not warranted in any way. The City of Farmington Hills assumes no liability for any claims arising from the use of this map.

Section Location

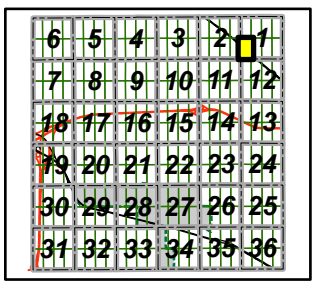

Assessing Division

Land Value Atlas, Section 1F

See page 1B

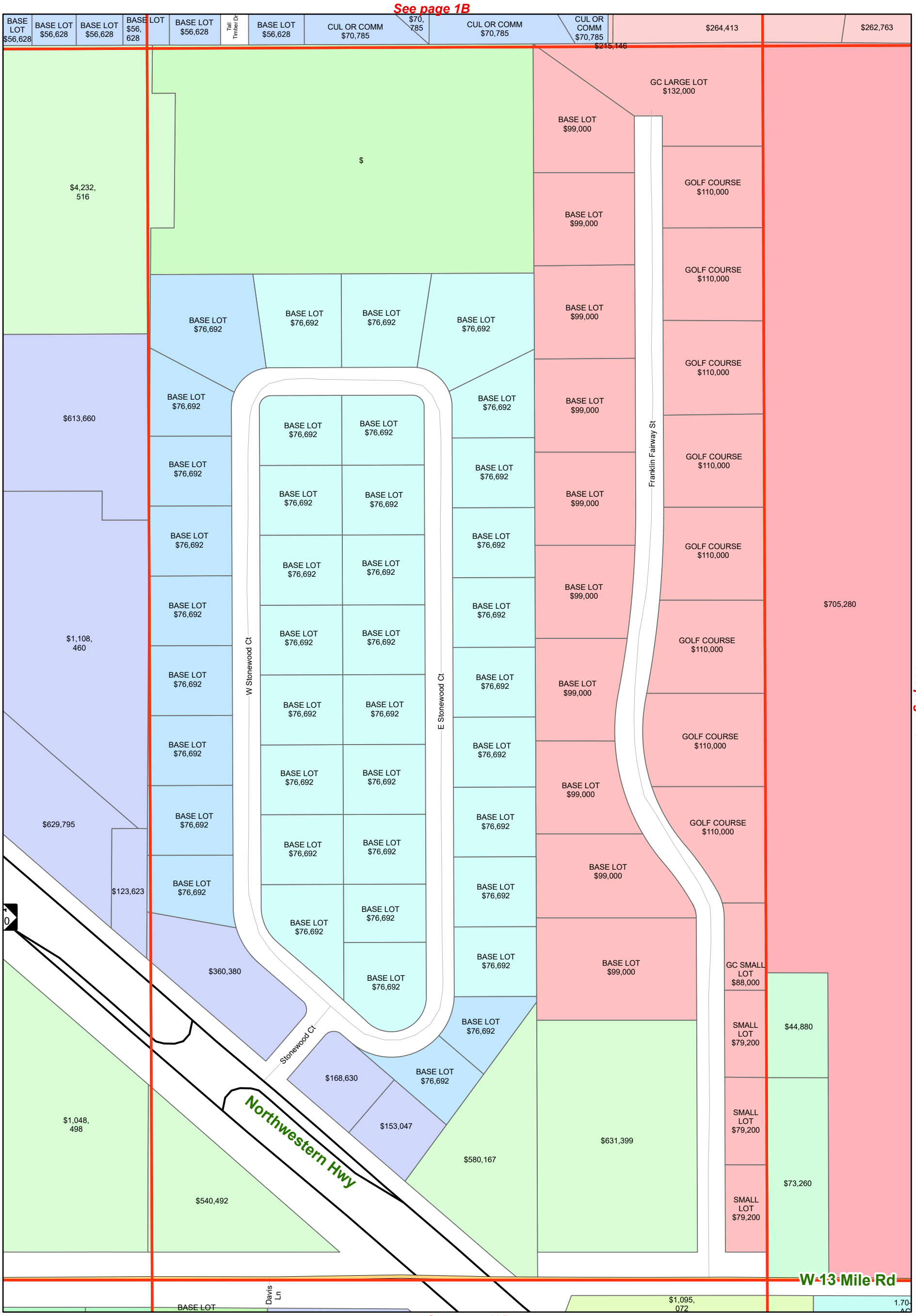

See page 12B

SOURCES: City of Farmington Hills GIS, September 2022
Oakland County GIS, 2022

1:2,400

0 100 200 400 Feet

DISCLAIMER: Although the information provided by this map is believed to be reliable, its accuracy is not warranted in any way. The City of Farmington Hills assumes no liability for any claims arising from the use of this map.

Section Location

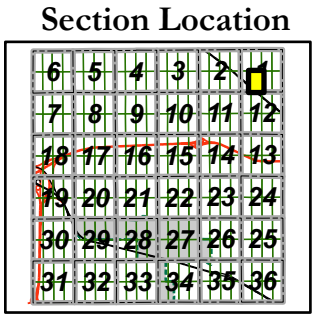

Assessing Division

Land Value Atlas, Section 1G

See page 1C

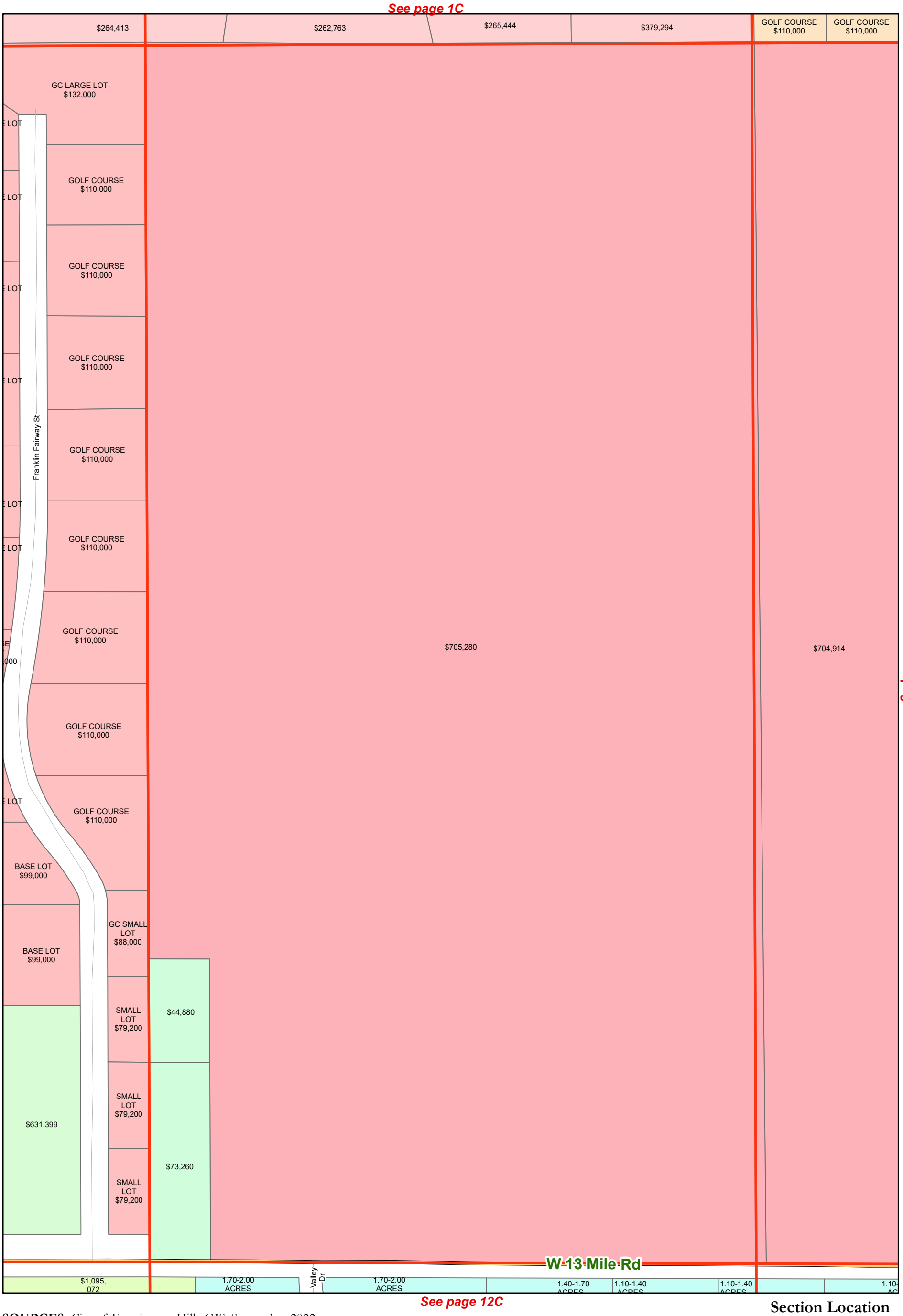

SOURCES: City of Farmington Hills GIS, September 2022
Oakland County GIS, 2022

1:2,400

0 100 200 400 Feet

DISCLAIMER: Although the information provided by this map is believed to be reliable, its accuracy is not warranted in any way. The City of Farmington Hills assumes no liability for any claims arising from the use of this map.

Section Location

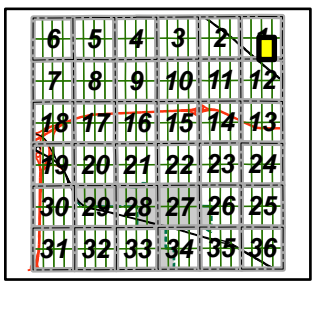

Assessing Division

Land Value Atlas, Section 1H

See page 1D



See page 1G

See page

See page 12D

SOURCES: City of Farmington Hills GIS, September 2022
Oakland County GIS, 2022

1:2,400

0 100 200 400 Feet

DISCLAIMER: Although the information provided by this map is believed to be reliable, its accuracy is not warranted in any way. The City of Farmington Hills assumes no liability for any claims arising from the use of this map.

Section Location

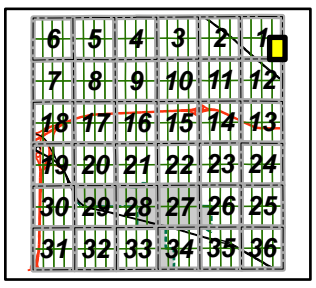

Assessing Division

Land Value Atlas, Section 2A

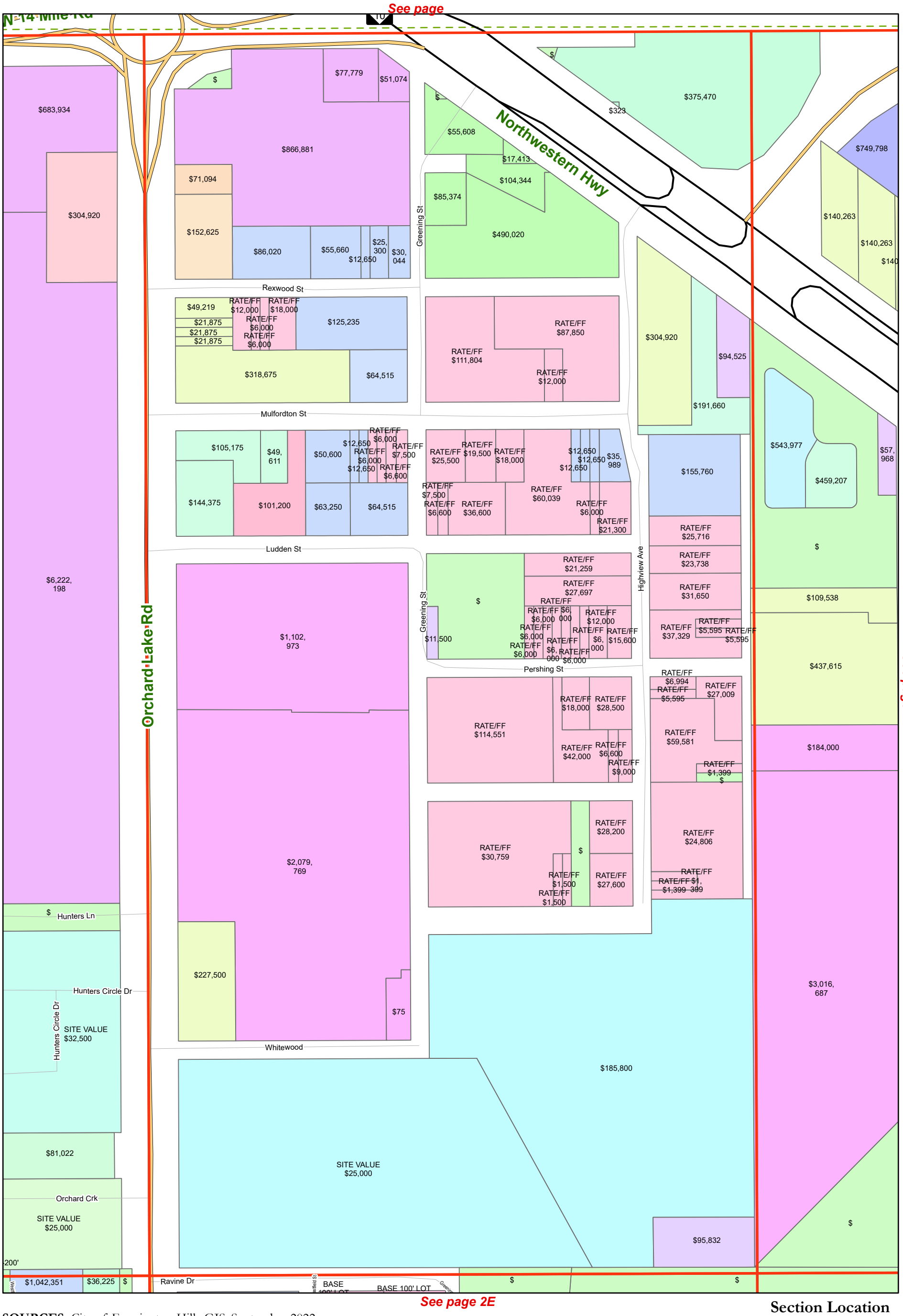

SOURCES: City of Farmington Hills GIS, September 2022
Oakland County GIS, 2022

1:2,400

0 100 200 400 Feet

DISCLAIMER: Although the information provided by this map is believed to be reliable, its accuracy is not warranted in any way. The City of Farmington Hills assumes no liability for any claims arising from the use of this map.

Section Location

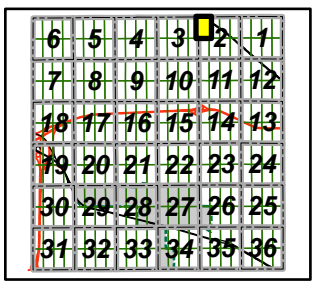

Assessing Division

Land Value Atlas, Section 2B

See page

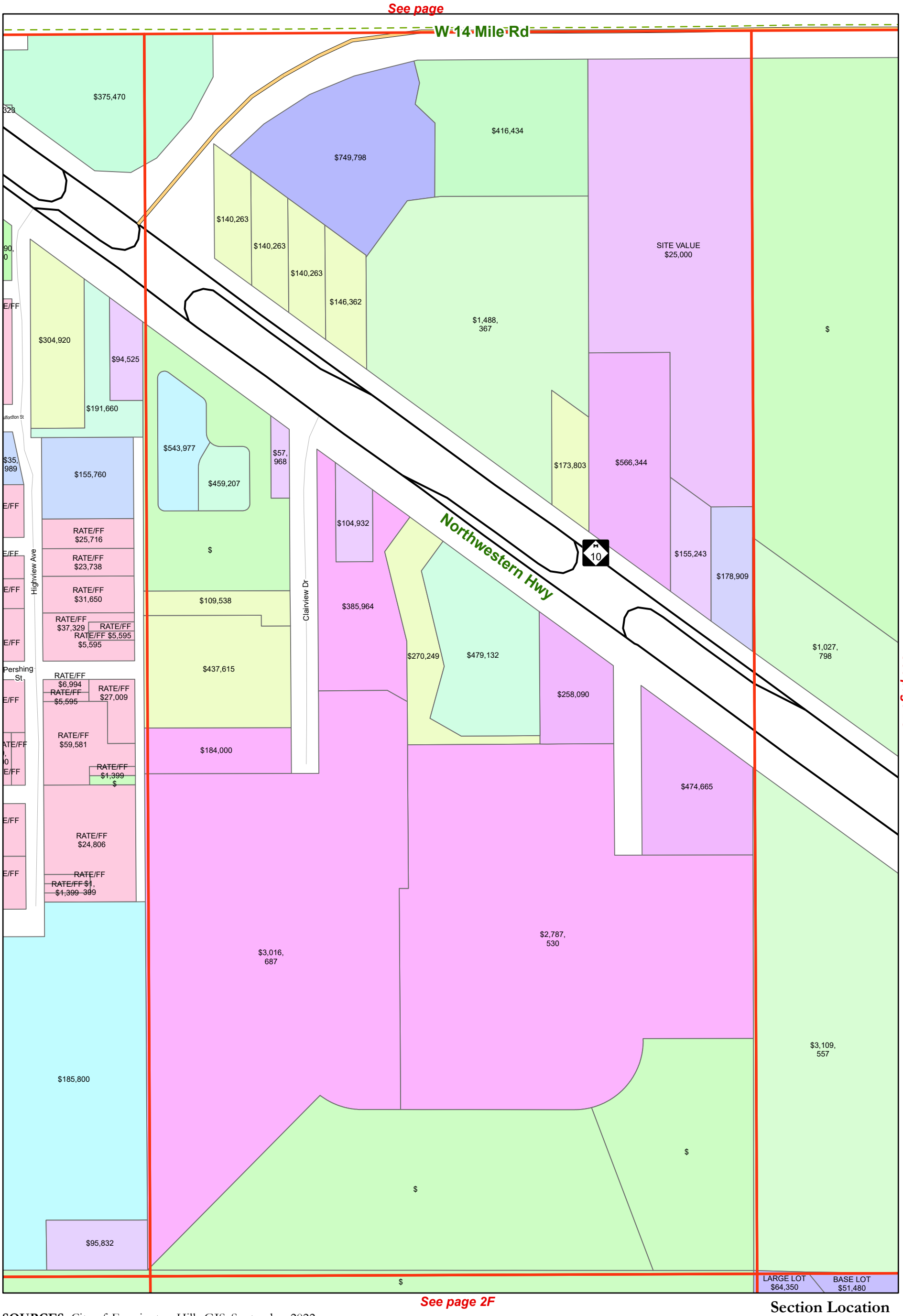

See page 2F

SOURCES: City of Farmington Hills GIS, September 2022
Oakland County GIS, 2022

1:2,400

0 100 200 400 Feet

DISCLAIMER: Although the information provided by this map is believed to be reliable, its accuracy is not warranted in any way. The City of Farmington Hills assumes no liability for any claims arising from the use of this map.

Section Location

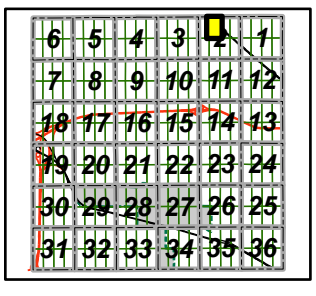

Assessing Division

Land Value Atlas, Section 2C

See page

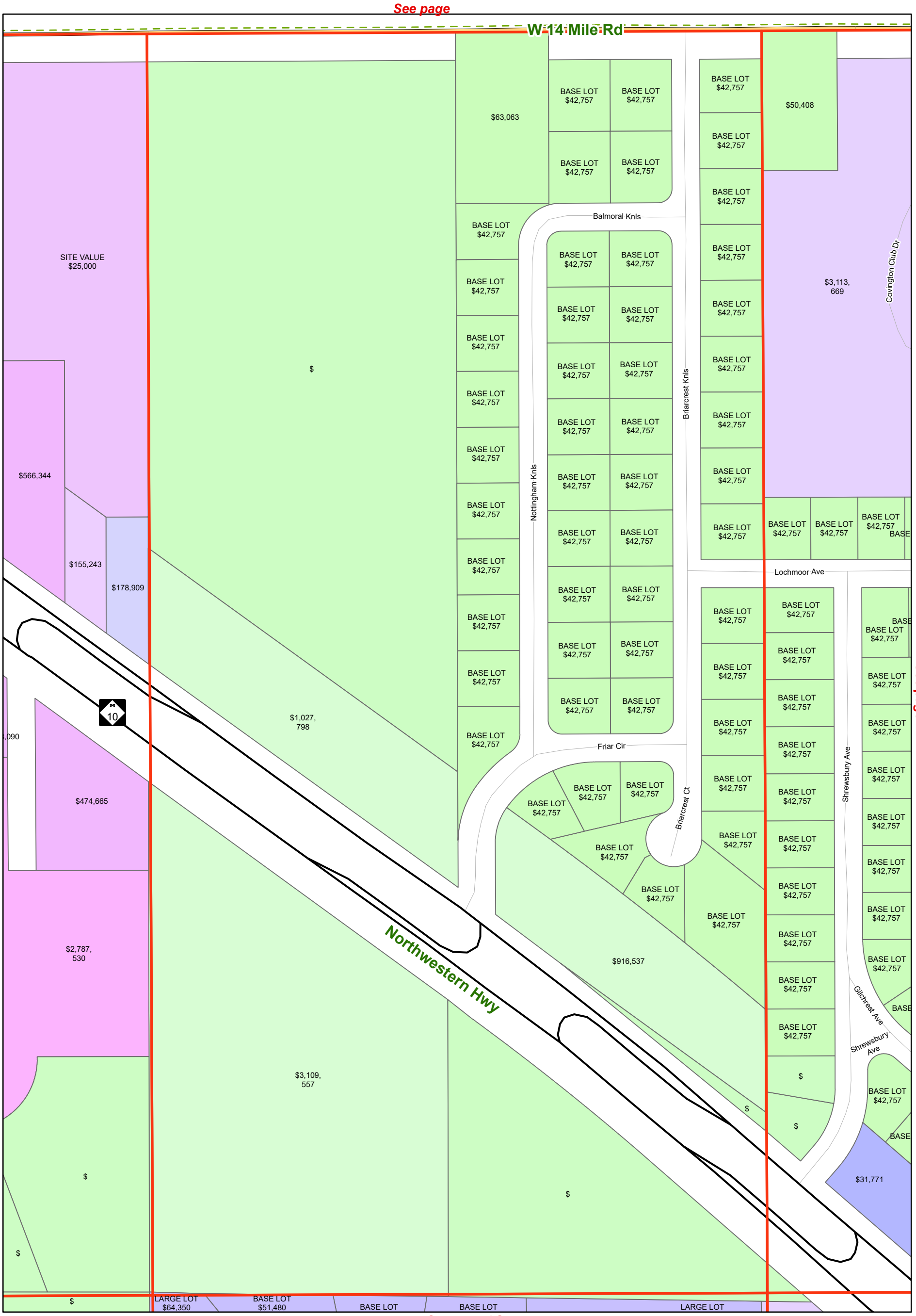

SOURCES: City of Farmington Hills GIS, September 2022
Oakland County GIS, 2022

1:2,400

0 100 200 400 Feet

DISCLAIMER: Although the information provided by this map is believed to be reliable, its accuracy is not warranted in any way. The City of Farmington Hills assumes no liability for any claims arising from the use of this map.

Section Location

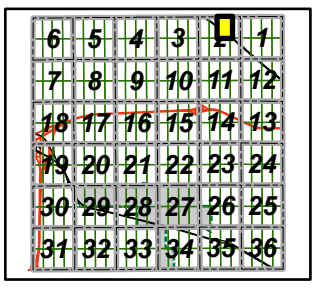

Assessing Division

Land Value Atlas, Section 2D

See page

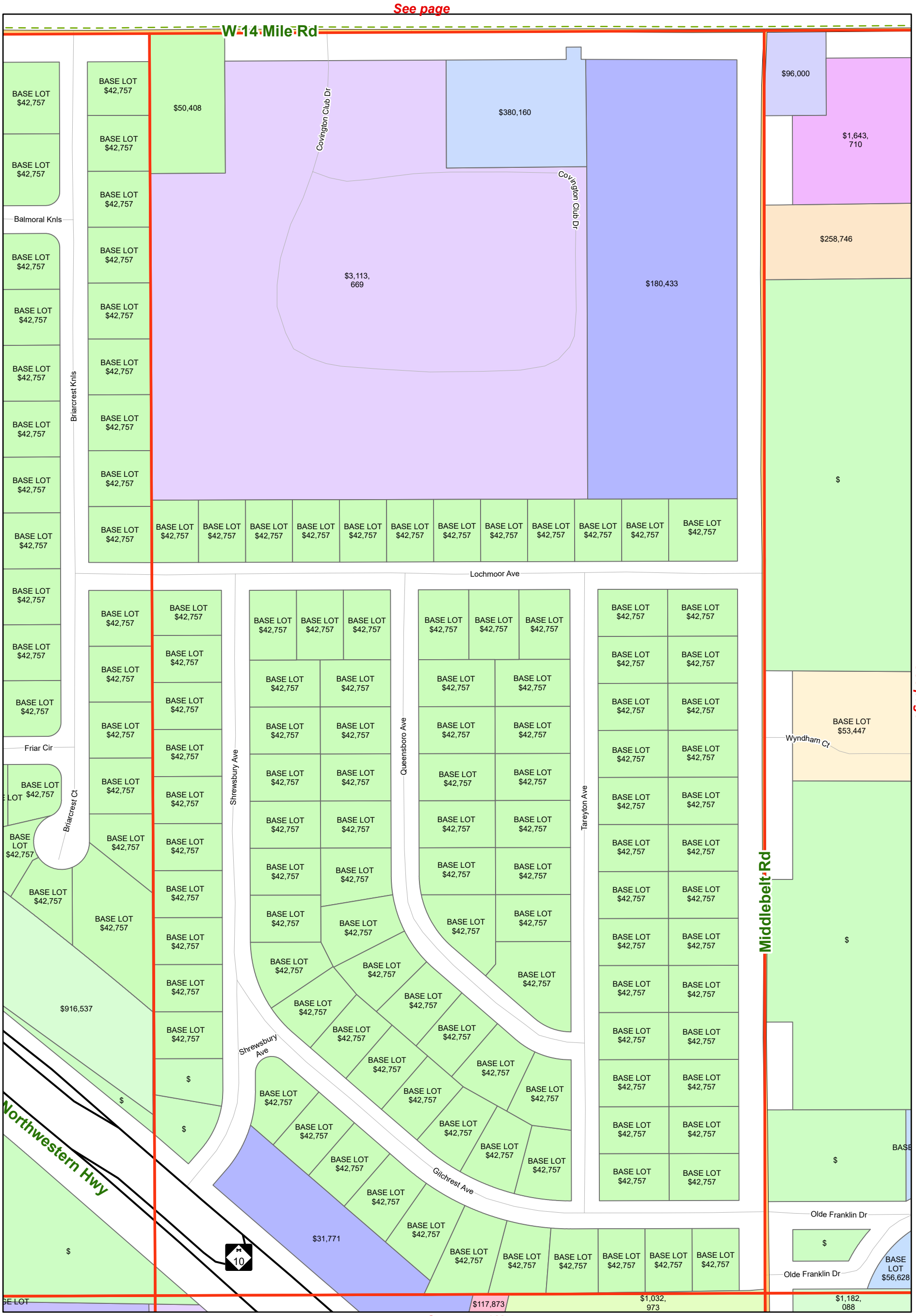

SOURCES: City of Farmington Hills GIS, September 2022
Oakland County GIS, 2022

1:2,400

0 100 200 400 Feet

DISCLAIMER: Although the information provided by this map is believed to be reliable, its accuracy is not warranted in any way. The City of Farmington Hills assumes no liability for any claims arising from the use of this map.

Section Location

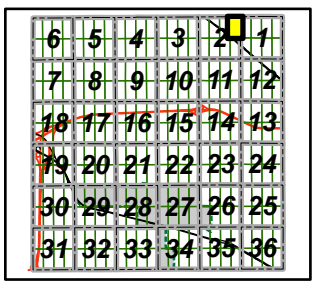

Assessing Division

Land Value Atlas, Section 2E

See page 2A

See page 11A

SOURCES: City of Farmington Hills GIS, September 2022
Oakland County GIS, 2022

1:2,400

0 100 200 400 Feet

DISCLAIMER: Although the information provided by this map is believed to be reliable, its accuracy is not warranted in any way. The City of Farmington Hills assumes no liability for any claims arising from the use of this map.

Section Location

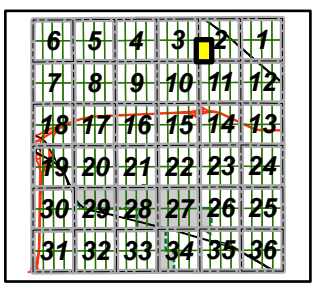

Assessing Division

Land Value Atlas, Section 2F

See page 2B

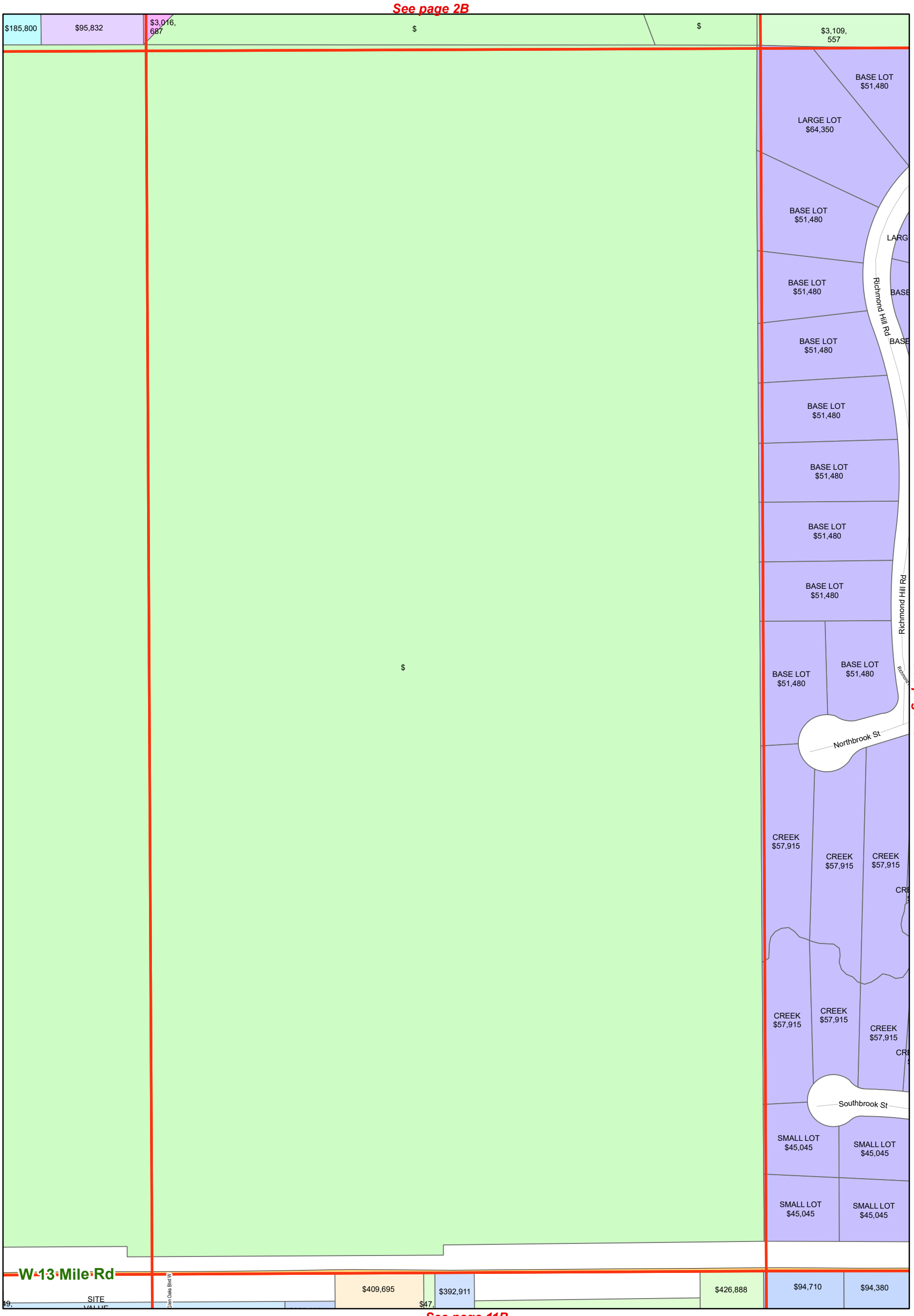

SOURCES: City of Farmington Hills GIS, September 2022
Oakland County GIS, 2022

1:2,400

0 100 200 400 Feet

DISCLAIMER: Although the information provided by this map is believed to be reliable, its accuracy is not warranted in any way. The City of Farmington Hills assumes no liability for any claims arising from the use of this map.

Section Location

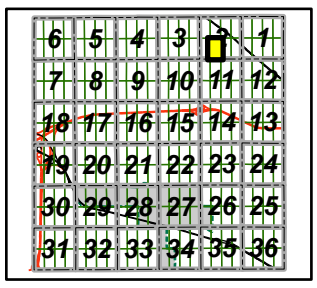

Assessing Division

Land Value Atlas, Section 2G

See page 2C

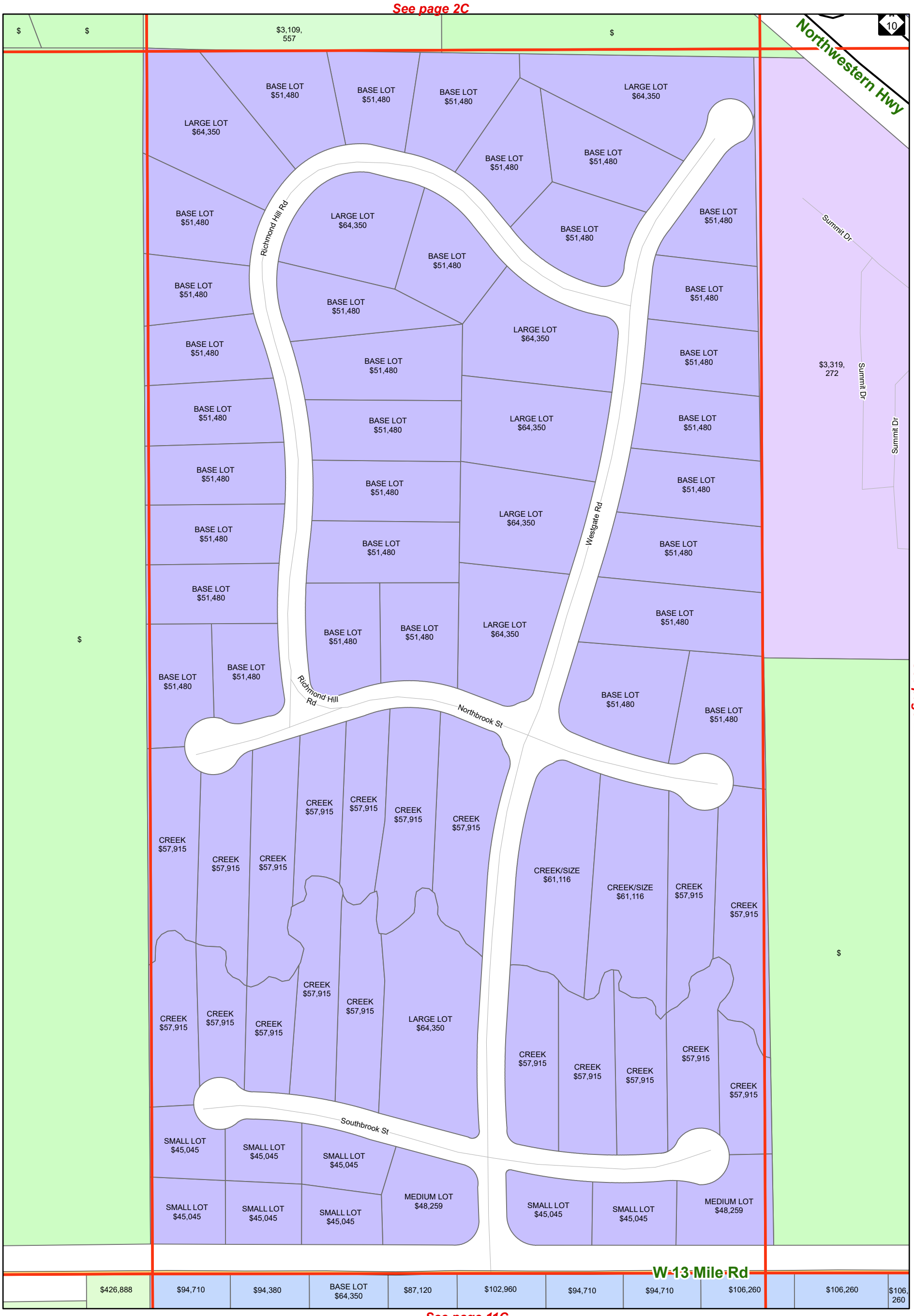

See page 11C

SOURCES: City of Farmington Hills GIS, September 2022
Oakland County GIS, 2022

1:2,400

0 100 200 400 Feet

DISCLAIMER: Although the information provided by this map is believed to be reliable, its accuracy is not warranted in any way. The City of Farmington Hills assumes no liability for any claims arising from the use of this map.

Section Location

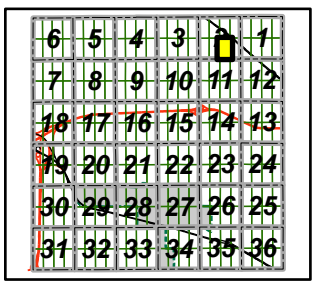

Assessing Division

Land Value Atlas, Section 2H

See page 2D

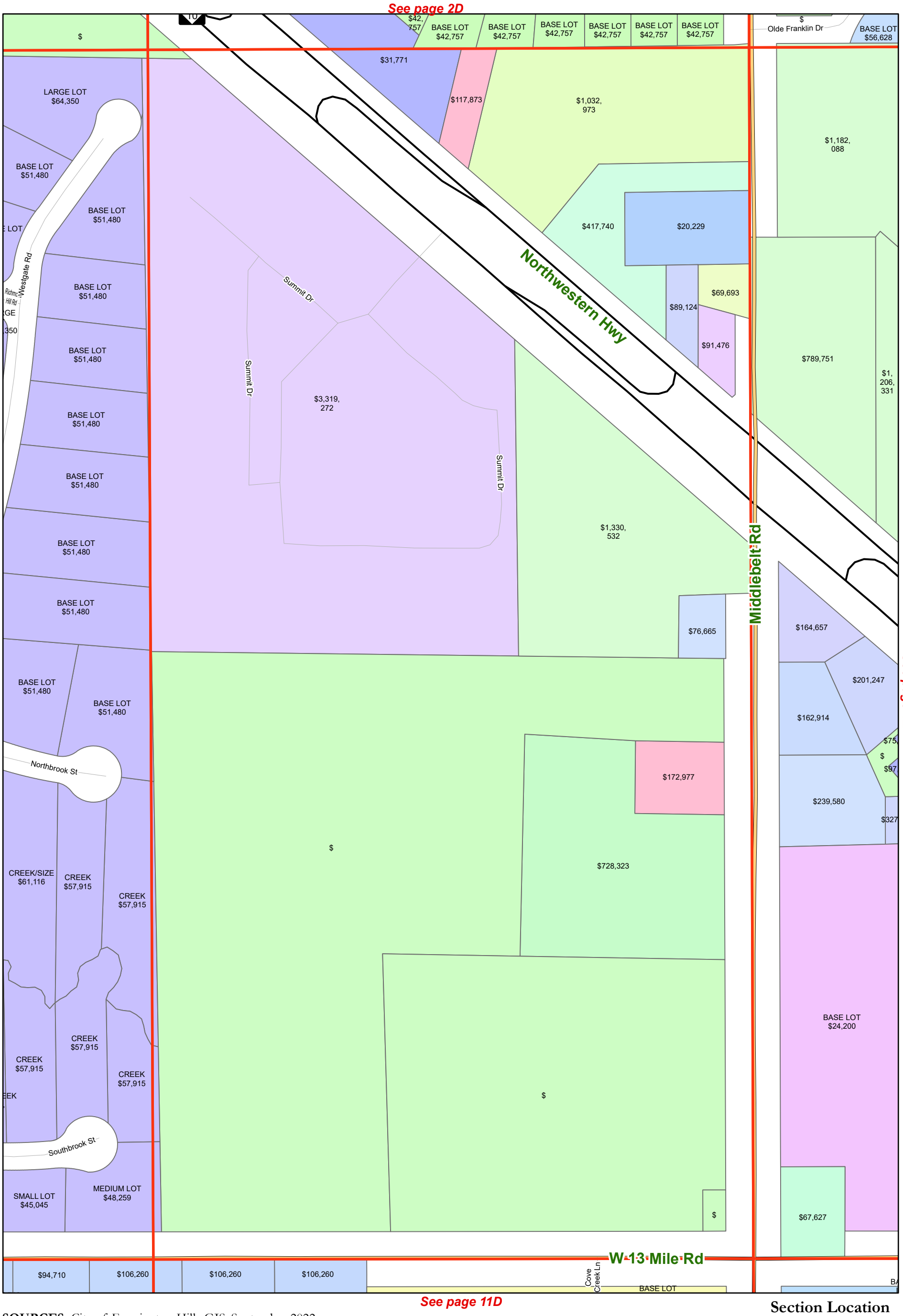

See page 2G

See page 1E

See page 11D

SOURCES: City of Farmington Hills GIS, September 2022
Oakland County GIS, 2022

1:2,400

0 100 200 400 Feet

DISCLAIMER: Although the information provided by this map is believed to be reliable, its accuracy is not warranted in any way. The City of Farmington Hills assumes no liability for any claims arising from the use of this map.

Section Location

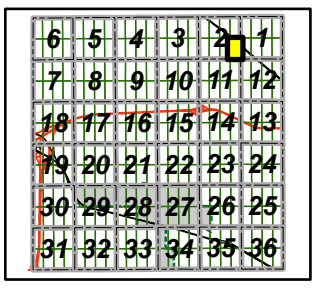

Assessing Division

Land Value Atlas, Section 3A

See page

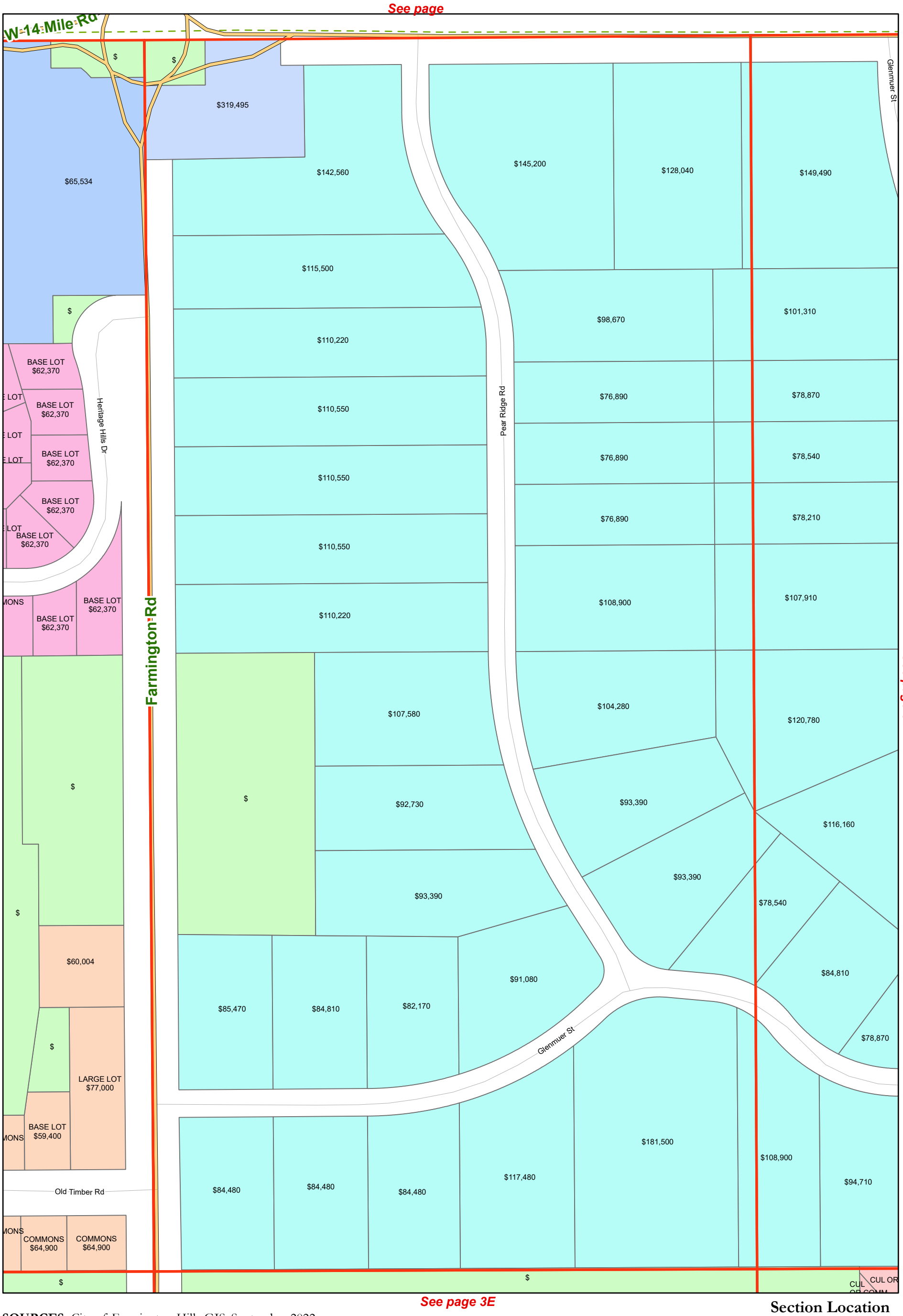

SOURCES: City of Farmington Hills GIS, September 2022
Oakland County GIS, 2022

1:2,400

0 100 200 400 Feet

DISCLAIMER: Although the information provided by this map is believed to be reliable, its accuracy is not warranted in any way. The City of Farmington Hills assumes no liability for any claims arising from the use of this map.

Section Location

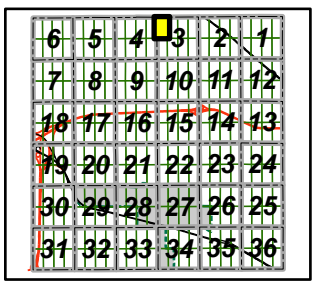

Assessing Division

Land Value Atlas, Section 3B

See page

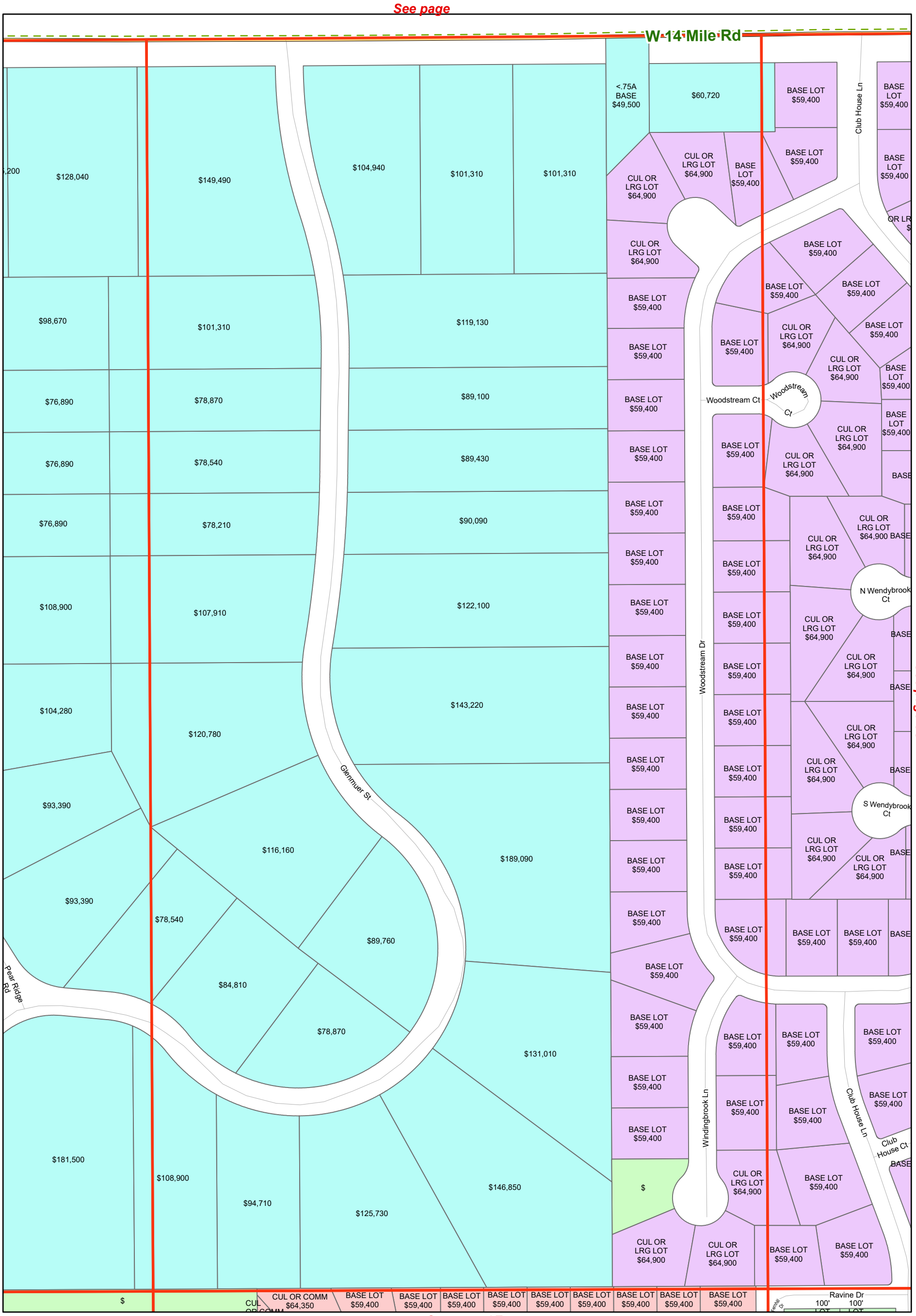

See page 3A

See page 3C

See page 3F

SOURCES: City of Farmington Hills GIS, September 2022
Oakland County GIS, 2022

1:2,400

0 100 200 400 Feet

DISCLAIMER: Although the information provided by this map is believed to be reliable, its accuracy is not warranted in any way. The City of Farmington Hills assumes no liability for any claims arising from the use of this map.

Section Location

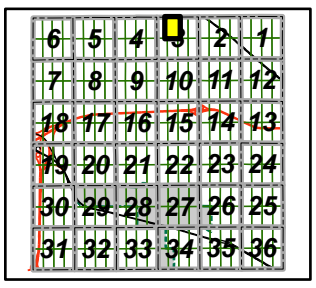

Assessing Division

Land Value Atlas, Section 3C

See page

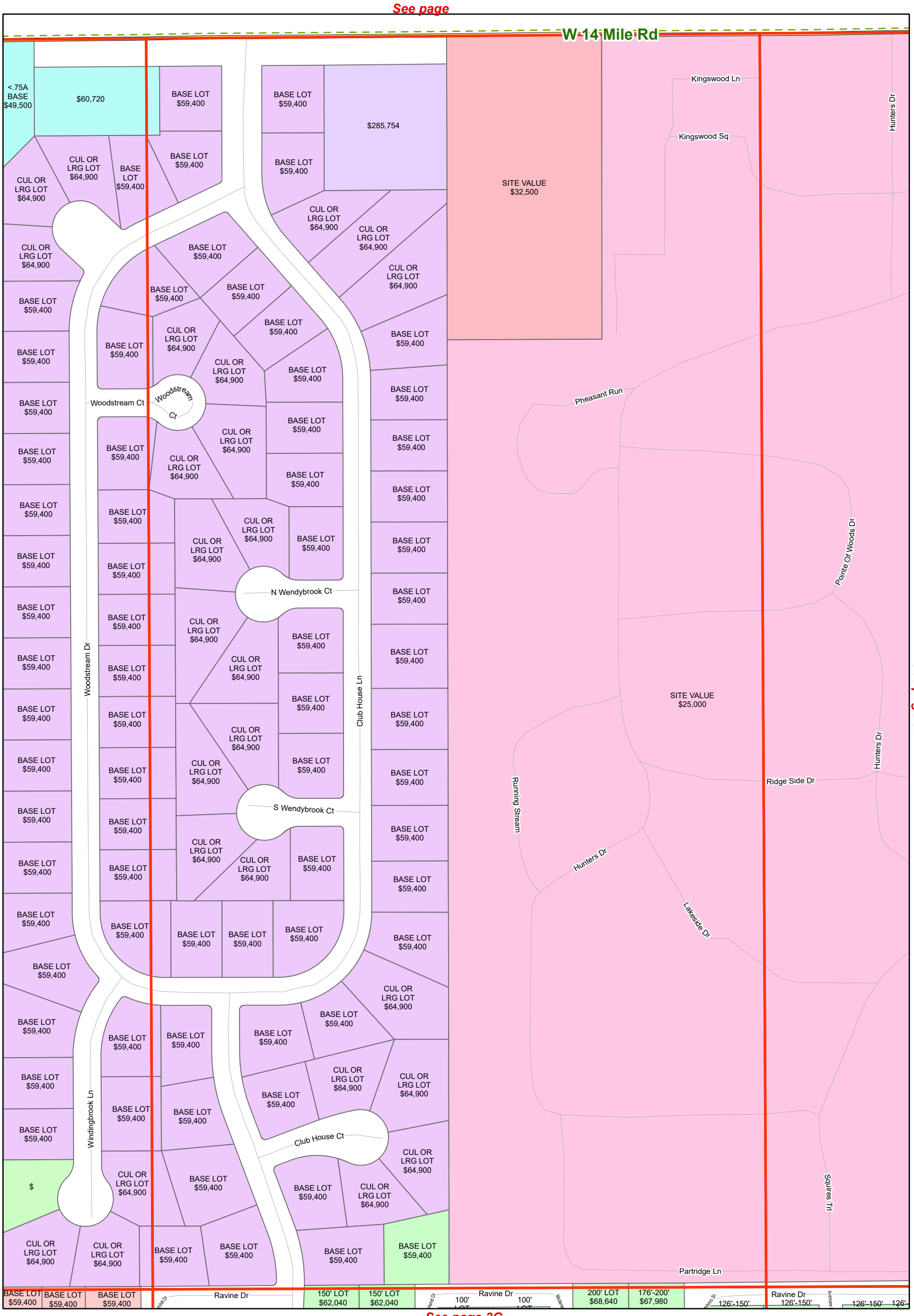

SOURCES: City of Farmington Hills GIS, September 2022
Oakland County GIS, 2022

1:2,400

0 100 200 400 Feet

DISCLAIMER: Although the information provided by this map is believed to be reliable, its accuracy is not warranted in any way. The City of Farmington Hills assumes no liability for any claims arising from the use of this map.

Section Location

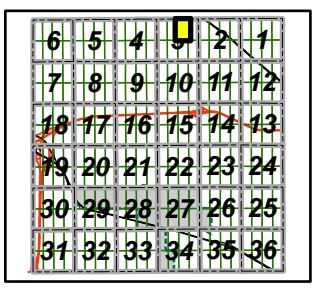

Assessing Division

Land Value Atlas, Section 3D

See page

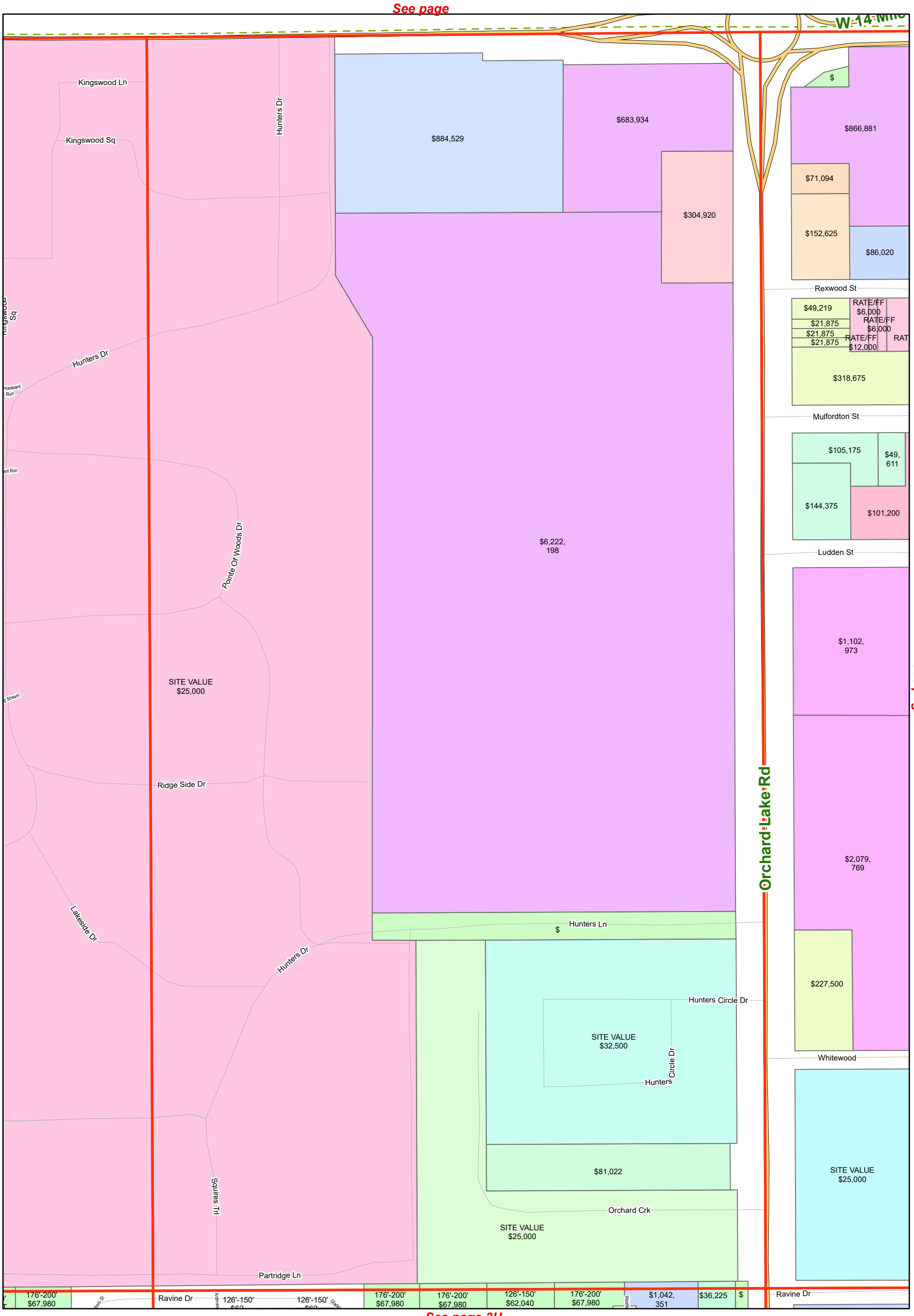

SOURCES: City of Farmington Hills GIS, September 2022
Oakland County GIS, 2022

1:2,400

0 100 200 400 Feet

DISCLAIMER: Although the information provided by this map is believed to be reliable, its accuracy is not warranted in any way. The City of Farmington Hills assumes no liability for any claims arising from the use of this map.

Section Location

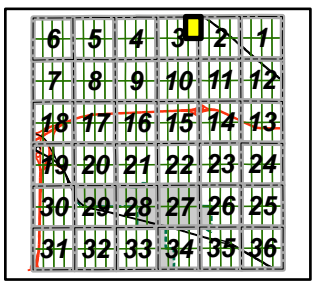

Assessing Division

Land Value Atlas, Section 3E

See page 3A

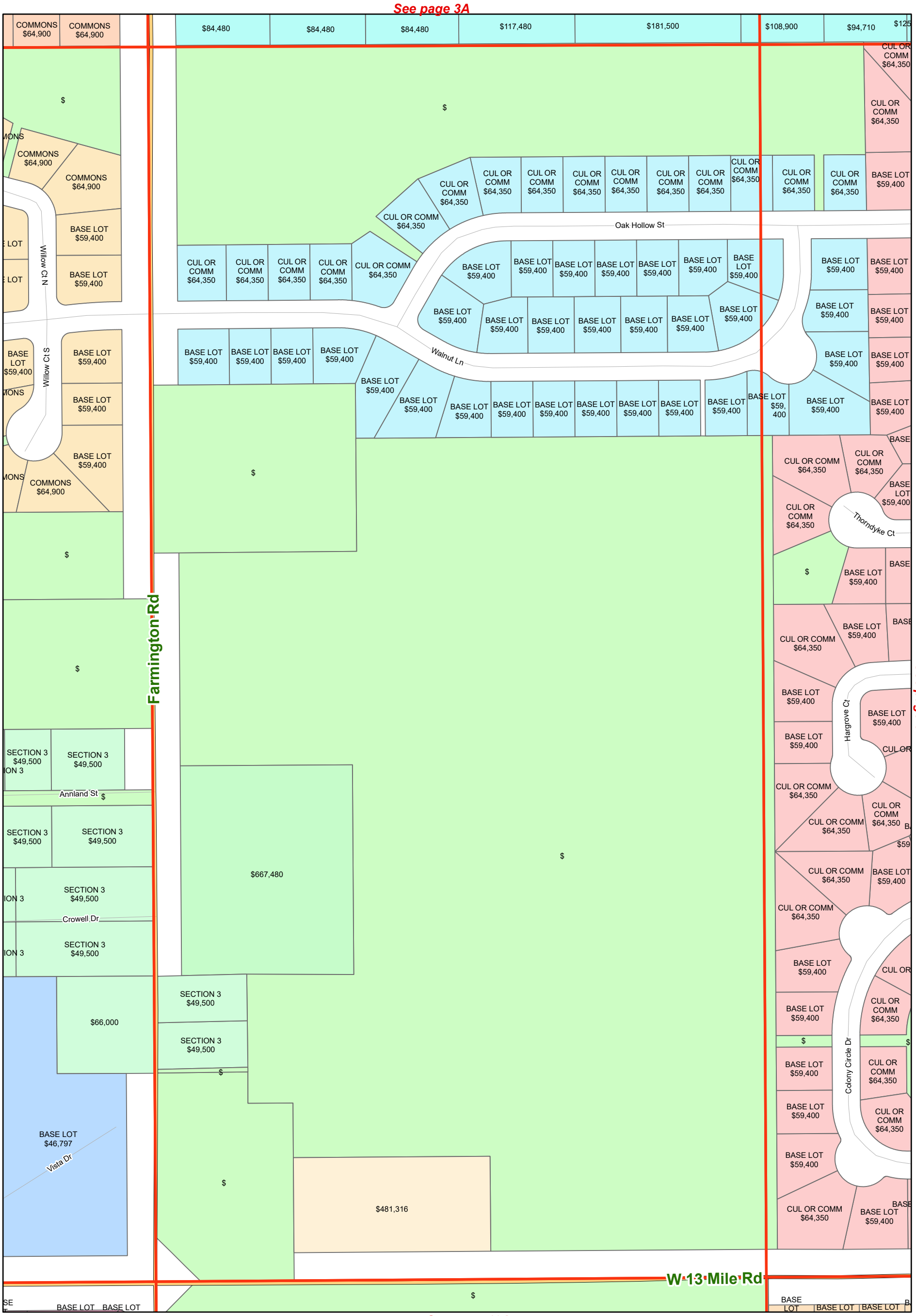

See page 4H

See page 3F

See page 10A

SOURCES: City of Farmington Hills GIS, September 2022
Oakland County GIS, 2022

1:2,400

0 100 200 400 Feet

DISCLAIMER: Although the information provided by this map is believed to be reliable, its accuracy is not warranted in any way. The City of Farmington Hills assumes no liability for any claims arising from the use of this map.

Section Location

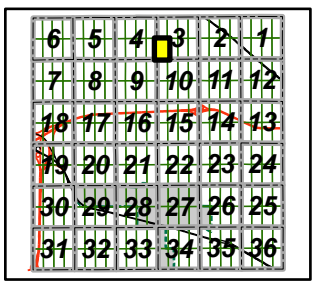

Assessing Division

Land Value Atlas, Section 3F

See page 3B

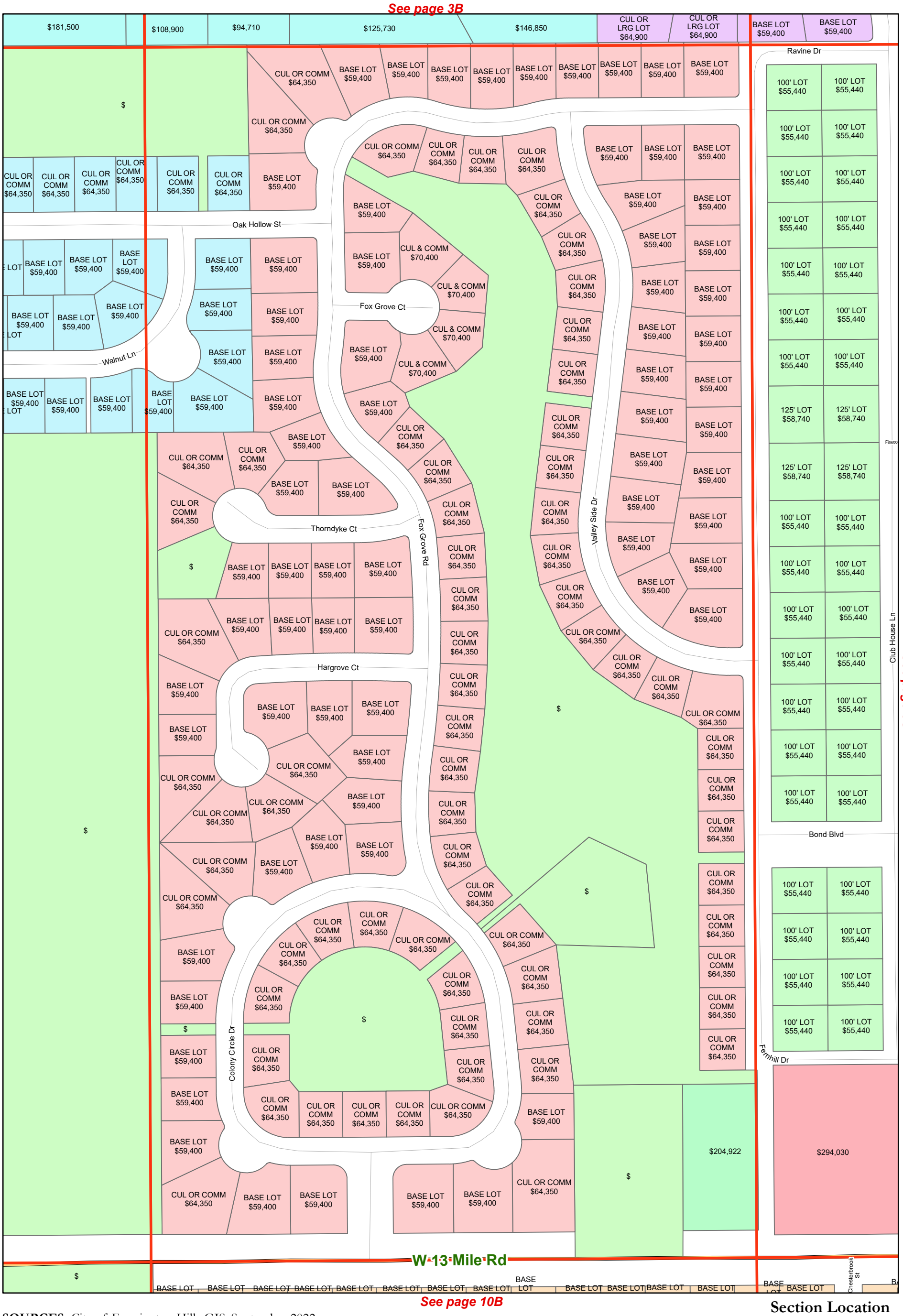

See page 3E

See page 3G

See page 10B

SOURCES: City of Farmington Hills GIS, September 2022
Oakland County GIS, 2022

1:2,400

0 100 200 400 Feet

DISCLAIMER: Although the information provided by this map is believed to be reliable, its accuracy is not warranted in any way. The City of Farmington Hills assumes no liability for any claims arising from the use of this map.

Section Location

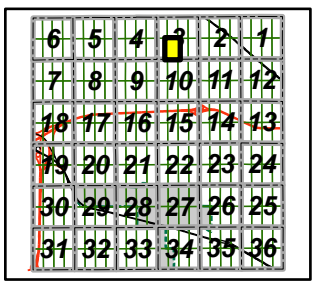

Assessing Division

Land Value Atlas, Section 3G

See page 3C

See page 10C

SOURCES: City of Farmington Hills GIS, September 2022
Oakland County GIS, 2022

1:2,400

0 100 200 400 Feet

DISCLAIMER: Although the information provided by this map is believed to be reliable, its accuracy is not warranted in any way. The City of Farmington Hills assumes no liability for any claims arising from the use of this map.

Section Location

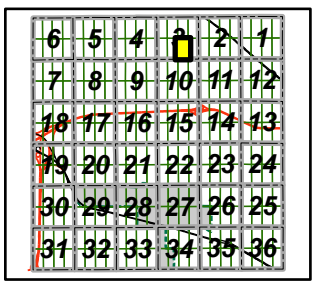

Assessing Division

Land Value Atlas, Section 3H

See page 3D

See page 10D

SOURCES: City of Farmington Hills GIS, September 2022
Oakland County GIS, 2022

1:2,400

0 100 200 400 Feet

DISCLAIMER: Although the information provided by this map is believed to be reliable, its accuracy is not warranted in any way. The City of Farmington Hills assumes no liability for any claims arising from the use of this map.

Section Location

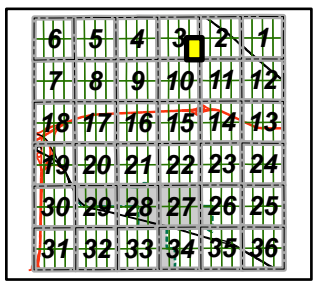

Assessing Division

Land Value Atlas, Section 4A

See page

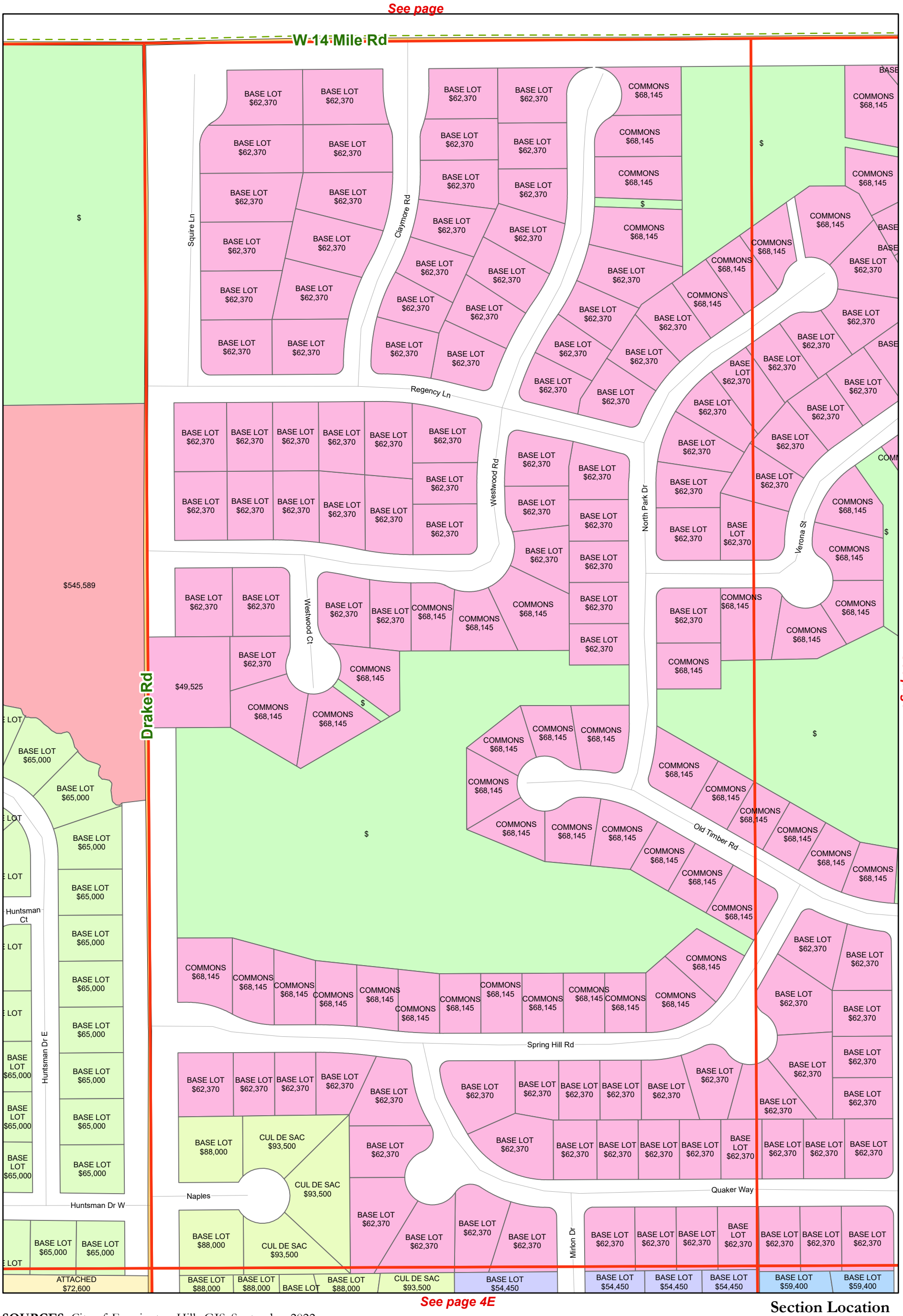

SOURCES: City of Farmington Hills GIS, September 2022
Oakland County GIS, 2022

1:2,400

0 100 200 400 Feet

DISCLAIMER: Although the information provided by this map is believed to be reliable, its accuracy is not warranted in any way. The City of Farmington Hills assumes no liability for any claims arising from the use of this map.

Section Location

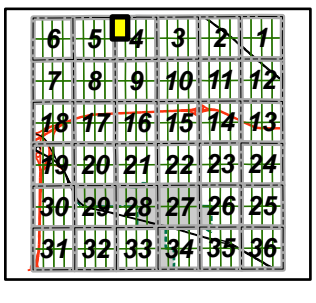

Assessing Division

Land Value Atlas, Section 4B

See page

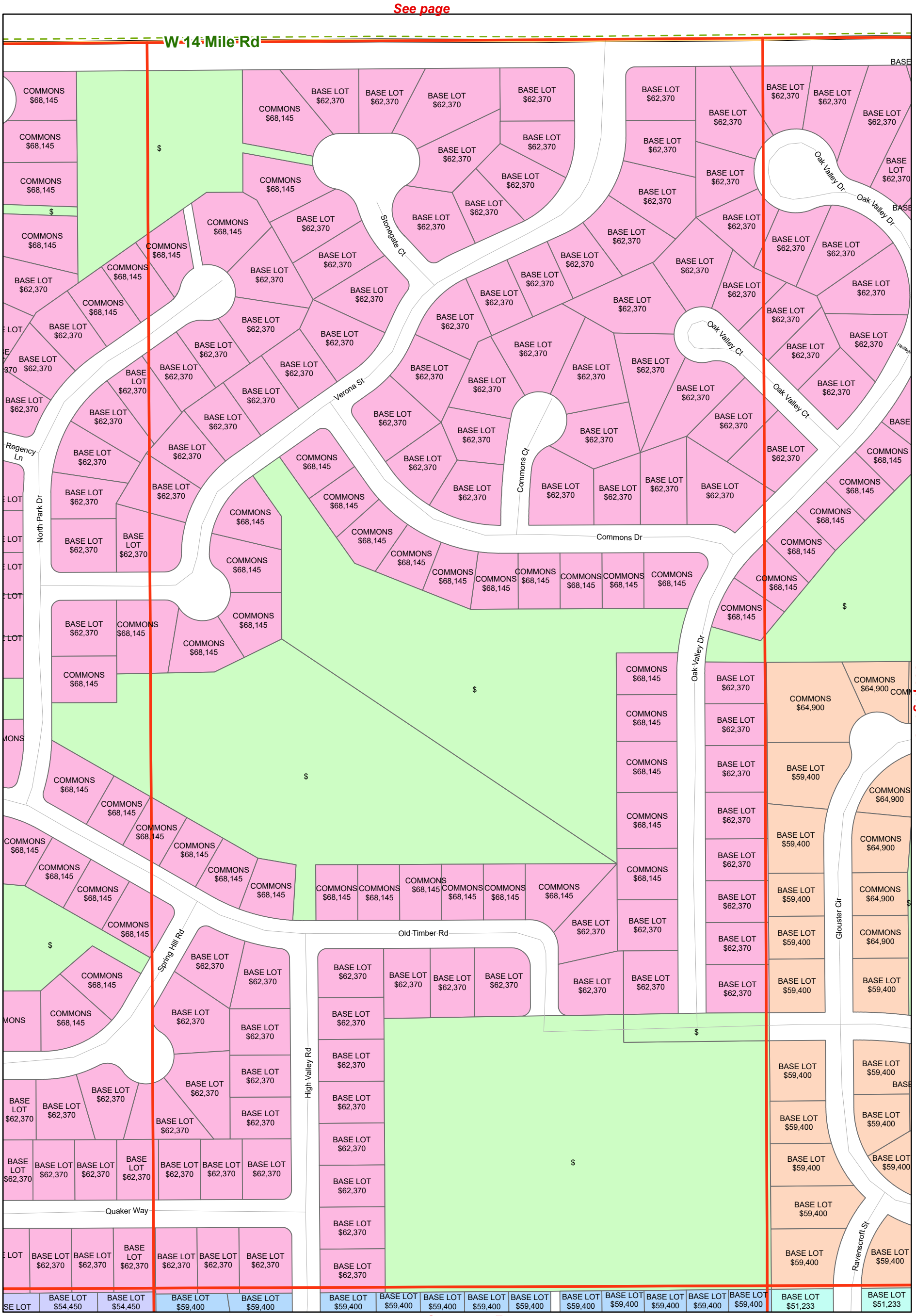

SOURCES: City of Farmington Hills GIS, September 2022
Oakland County GIS, 2022

1:2,400

0 100 200 400 Feet

DISCLAIMER: Although the information provided by this map is believed to be reliable, its accuracy is not warranted in any way. The City of Farmington Hills assumes no liability for any claims arising from the use of this map.

Section Location

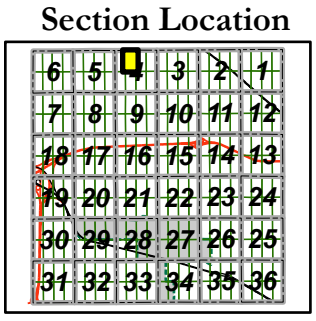

Assessing Division

Land Value Atlas, Section 4C

See page

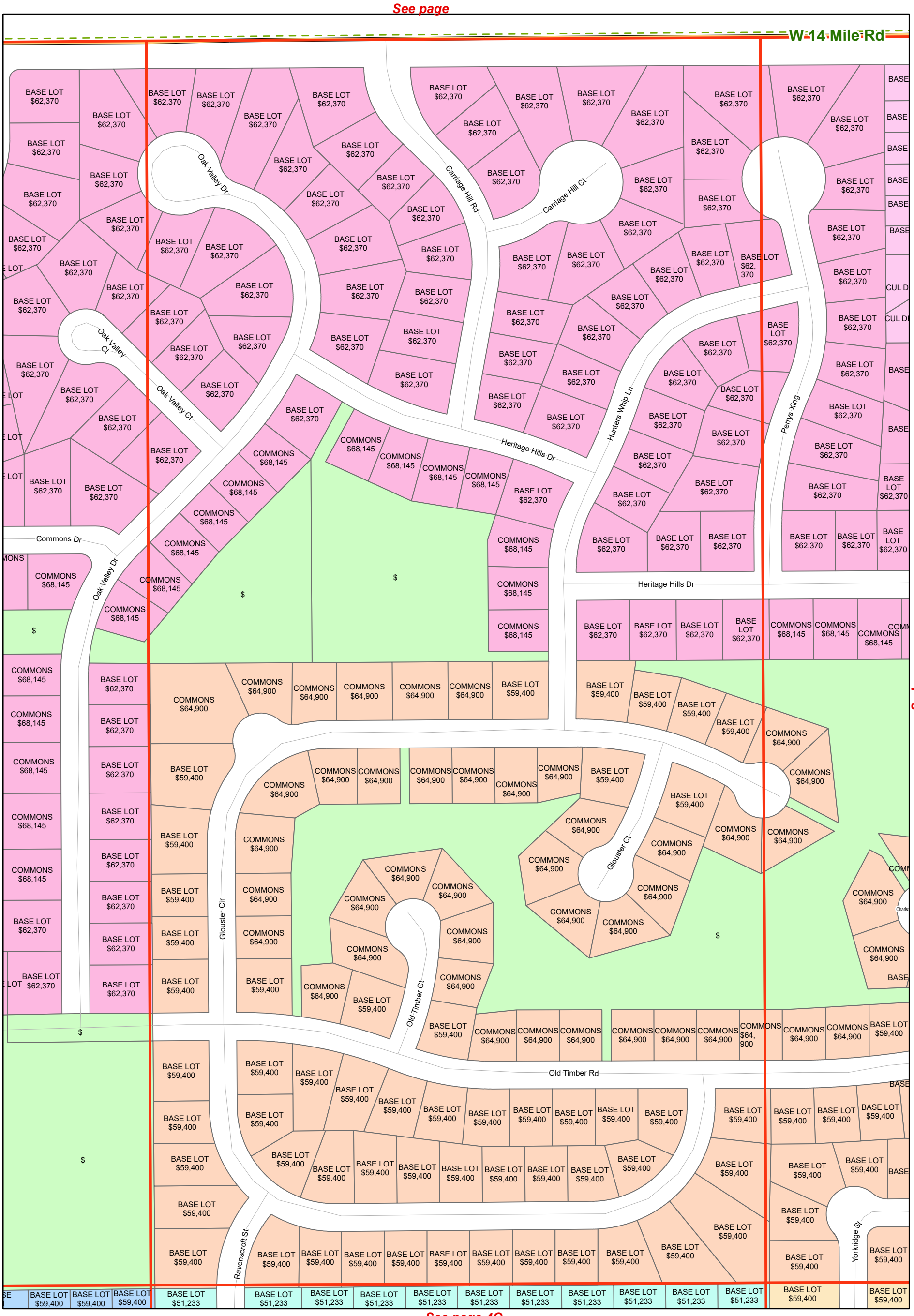

SOURCES: City of Farmington Hills GIS, September 2022
Oakland County GIS, 2022

1:2,400

0 100 200 400 Feet

DISCLAIMER: Although the information provided by this map is believed to be reliable, its accuracy is not warranted in any way. The City of Farmington Hills assumes no liability for any claims arising from the use of this map.

Section Location

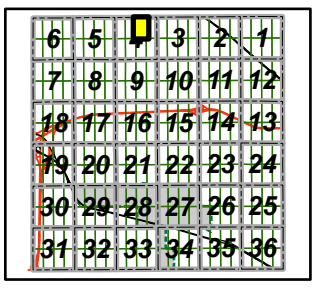

Assessing Division

Land Value Atlas, Section 4D

See page

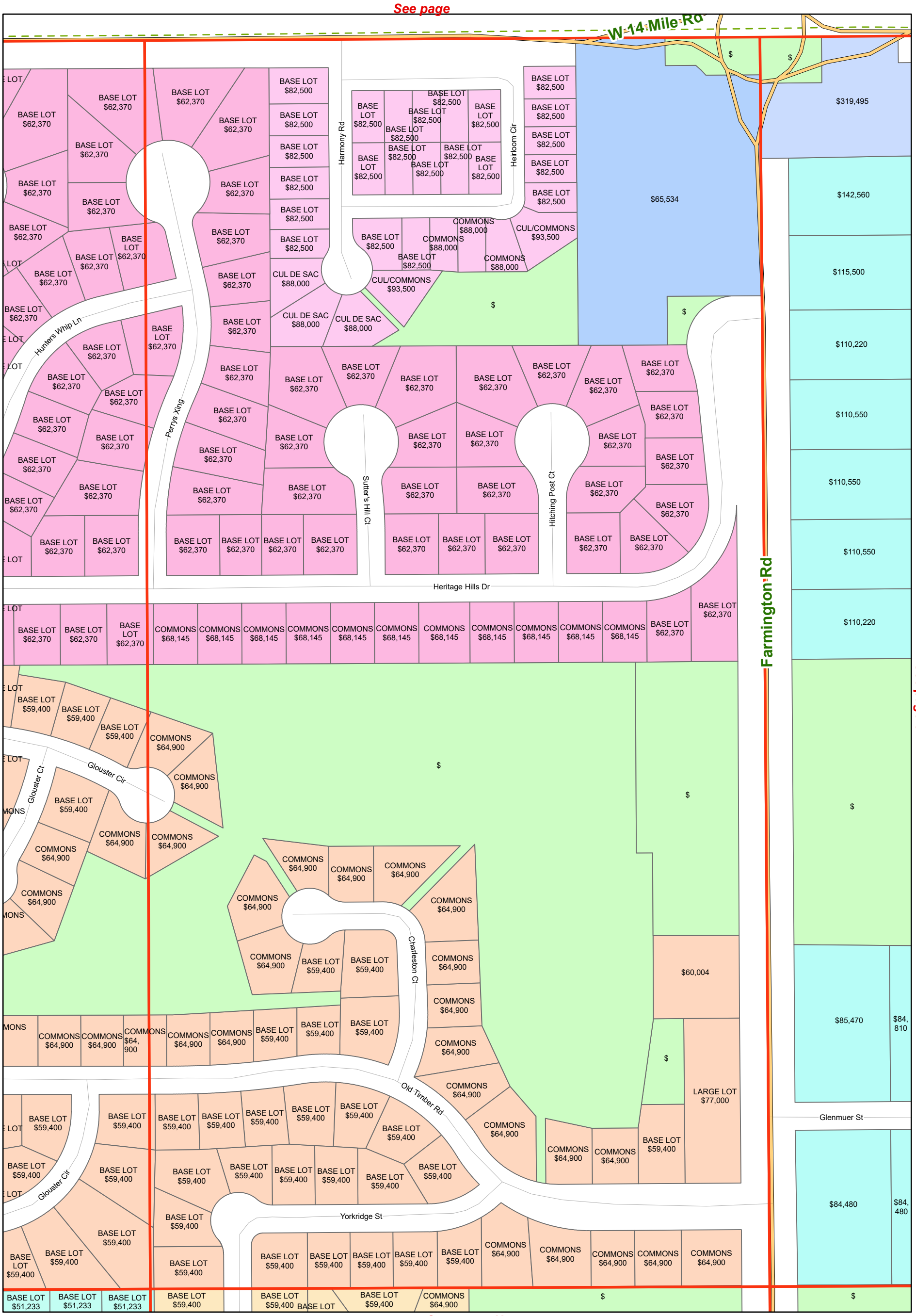

SOURCES: City of Farmington Hills GIS, September 2022
Oakland County GIS, 2022

1:2,400

0 100 200 400 Feet

DISCLAIMER: Although the information provided by this map is believed to be reliable, its accuracy is not warranted in any way. The City of Farmington Hills assumes no liability for any claims arising from the use of this map.

Section Location

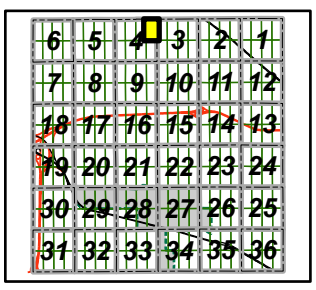

Assessing Division

Land Value Atlas, Section 4E

See page 4A

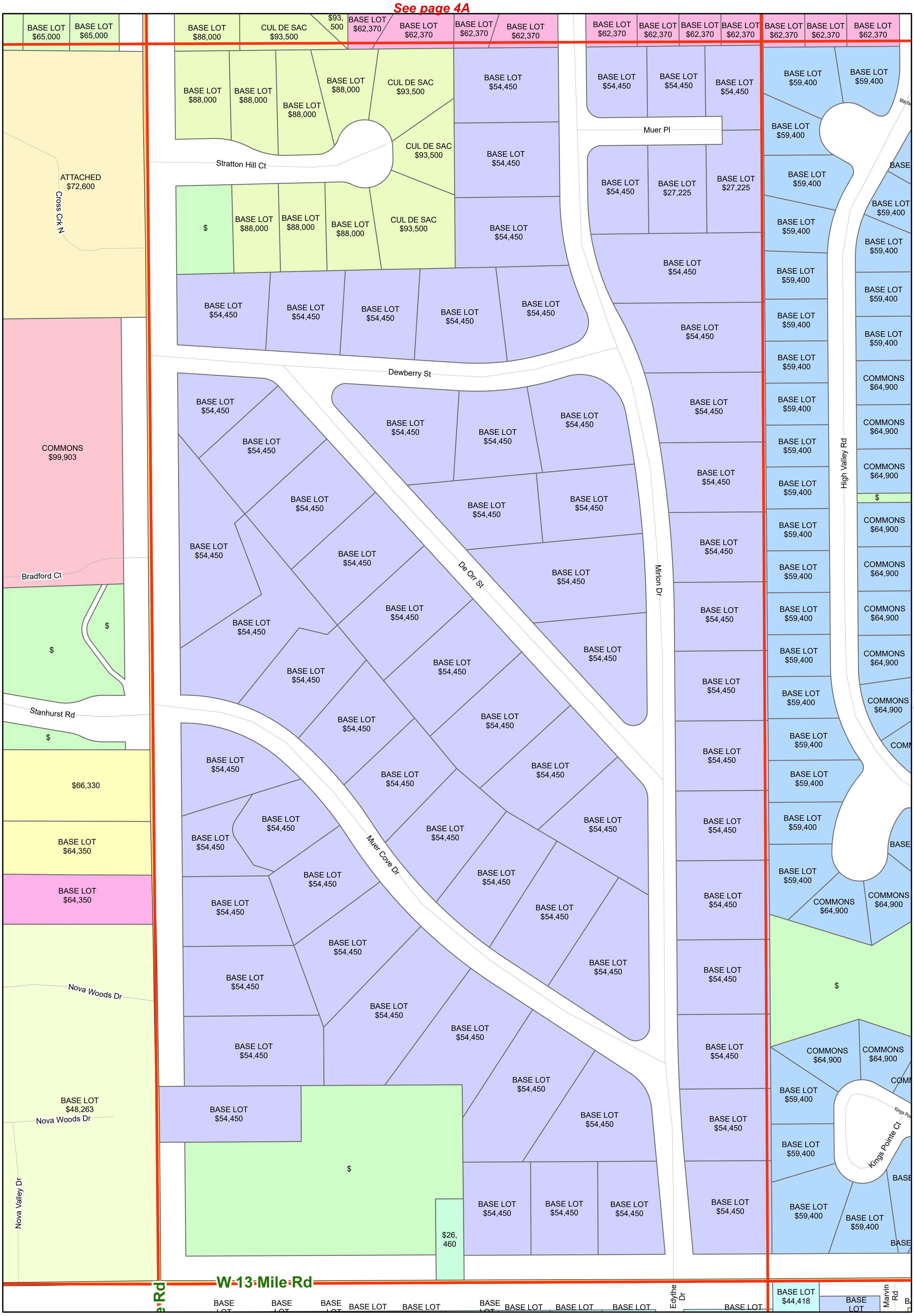

See page 9A

SOURCES: City of Farmington Hills GIS, September 2022
Oakland County GIS, 2022

1:2,400

0 100 200 400 Feet

DISCLAIMER: Although the information provided by this map is believed to be reliable, its accuracy is not warranted in any way. The City of Farmington Hills assumes no liability for any claims arising from the use of this map.

Section Location

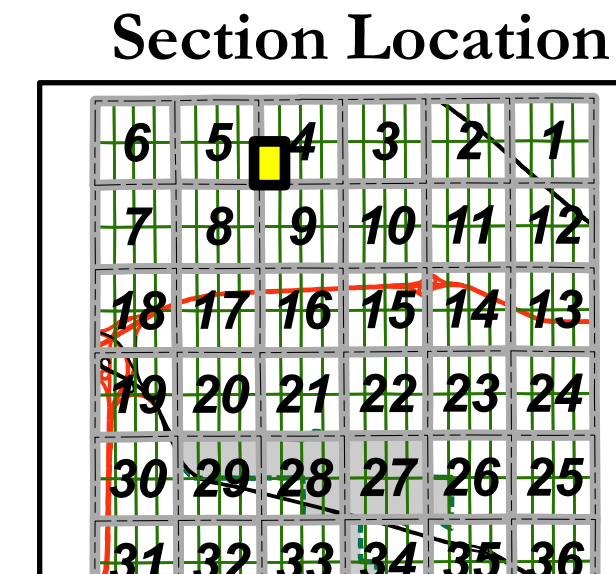

Assessing Division

Land Value Atlas, Section 4F

See page 4B

See page 9B

SOURCES: City of Farmington Hills GIS, September 2022
Oakland County GIS, 2022

1:2,400

0 100 200 400 Feet

DISCLAIMER: Although the information provided by this map is believed to be reliable, its accuracy is not warranted in any way. The City of Farmington Hills assumes no liability for any claims arising from the use of this map.

Section Location

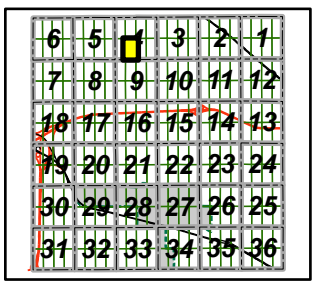

Assessing Division

Land Value Atlas, Section 4G

See page 4C

SOURCES: City of Farmington Hills GIS, September 2022
Oakland County GIS, 2022

1:2,400

0 100 200 400 Feet

DISCLAIMER: Although the information provided by this map is believed to be reliable, its accuracy is not warranted in any way. The City of Farmington Hills assumes no liability for any claims arising from the use of this map.

Section Location

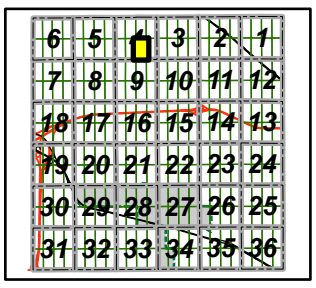

Assessing Division

Land Value Atlas, Section 4H

See page 4D

SOURCES: City of Farmington Hills GIS, September 2022
Oakland County GIS, 2022

1:2,400

0 100 200 400 Feet

DISCLAIMER: Although the information provided by this map is believed to be reliable, its accuracy is not warranted in any way. The City of Farmington Hills assumes no liability for any claims arising from the use of this map.

Section Location

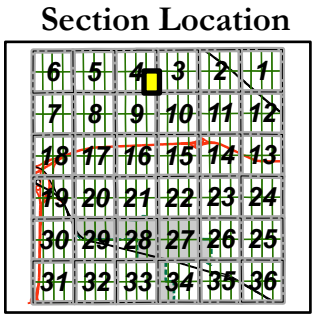

Assessing Division

Land Value Atlas, Section 5A

See page

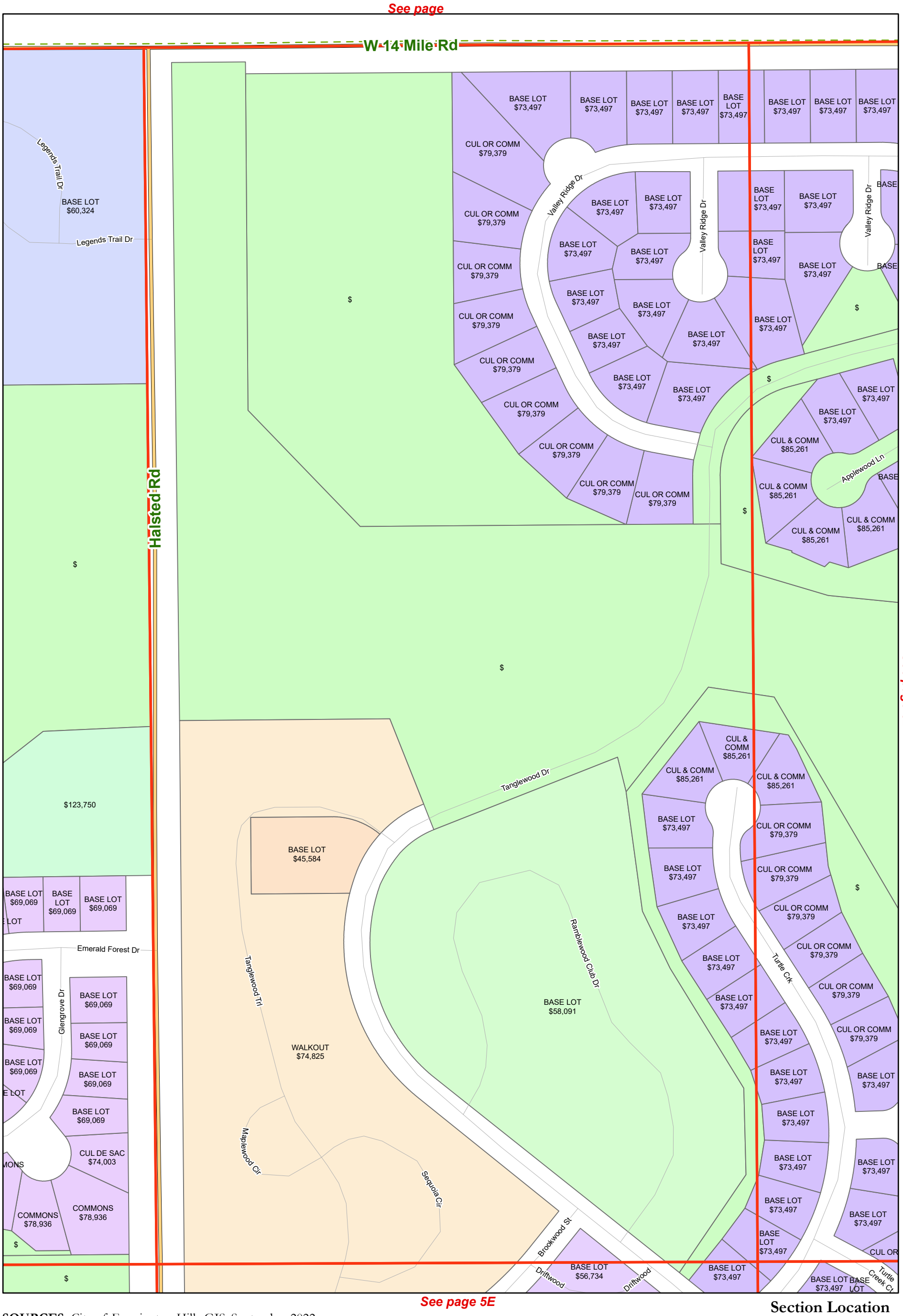

SOURCES: City of Farmington Hills GIS, September 2022
Oakland County GIS, 2022

1:2,400

0 100 200 400 Feet

DISCLAIMER: Although the information provided by this map is believed to be reliable, its accuracy is not warranted in any way. The City of Farmington Hills assumes no liability for any claims arising from the use of this map.

Section Location

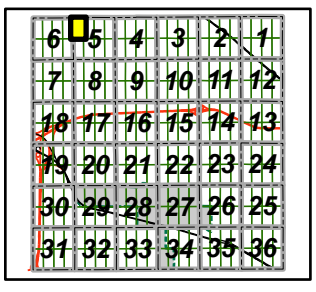

Assessing Division

Land Value Atlas, Section 5B

See page

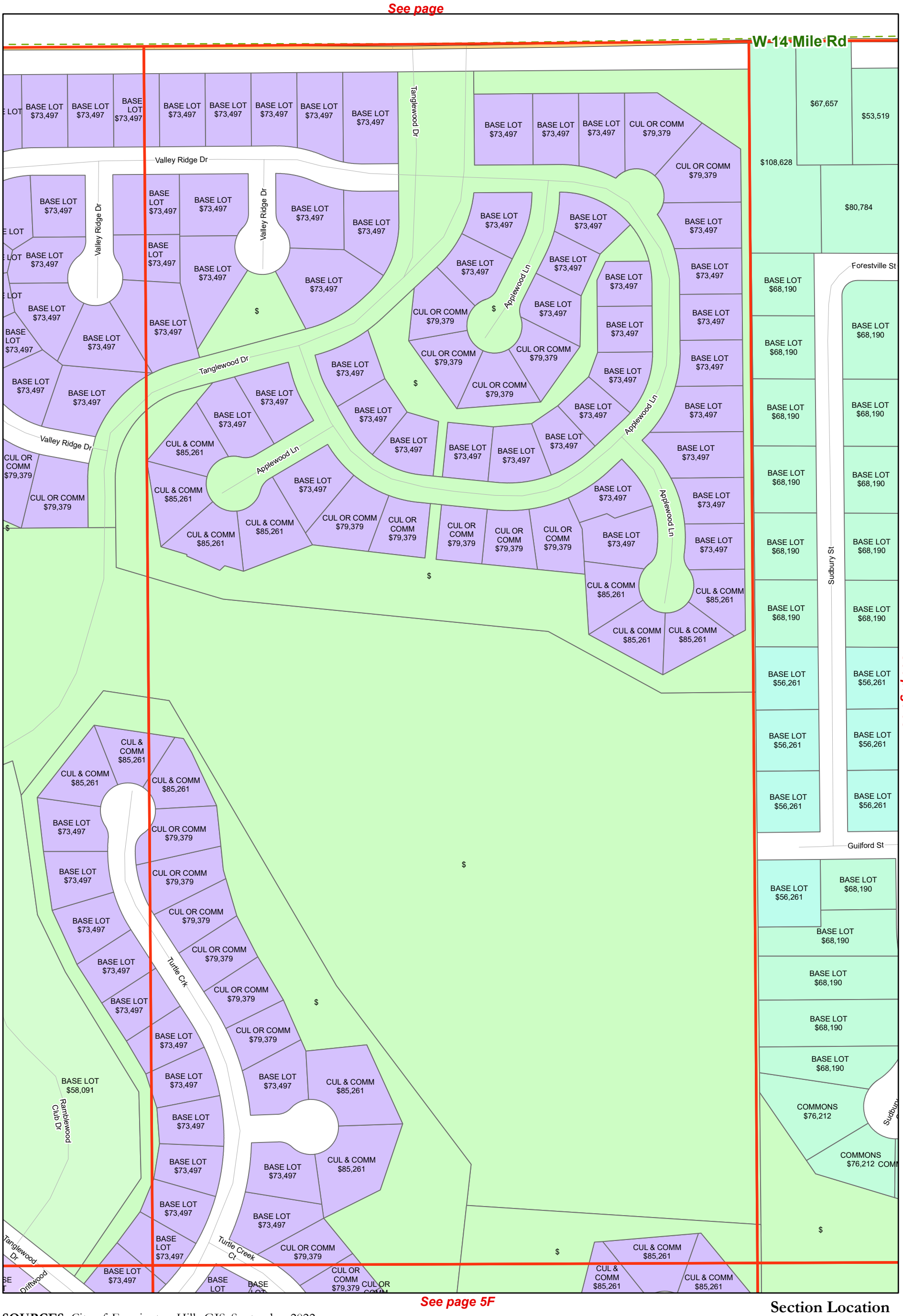

See page 5A

See page 5C

See page 5F

SOURCES: City of Farmington Hills GIS, September 2022
Oakland County GIS, 2022

1:2,400

0 100 200 400 Feet

DISCLAIMER: Although the information provided by this map is believed to be reliable, its accuracy is not warranted in any way. The City of Farmington Hills assumes no liability for any claims arising from the use of this map.

Section Location

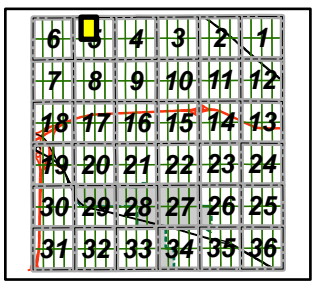

Assessing Division

Land Value Atlas, Section 5C

See page

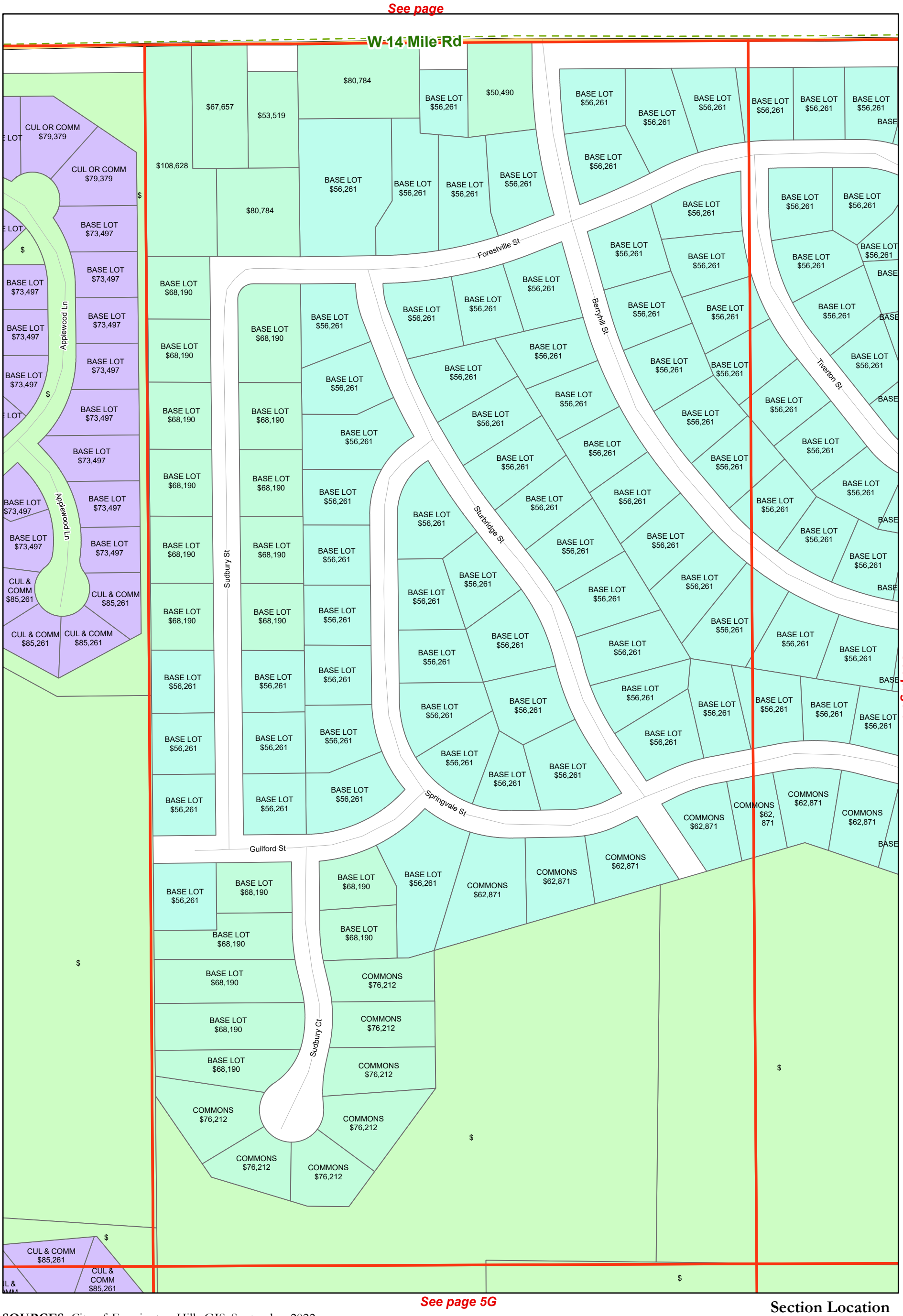

SOURCES: City of Farmington Hills GIS, September 2022
Oakland County GIS, 2022

1:2,400

0 100 200 400 Feet

DISCLAIMER: Although the information provided by this map is believed to be reliable, its accuracy is not warranted in any way. The City of Farmington Hills assumes no liability for any claims arising from the use of this map.

Section Location

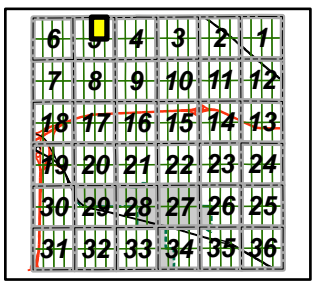

Assessing Division

Land Value Atlas, Section 5D

See page

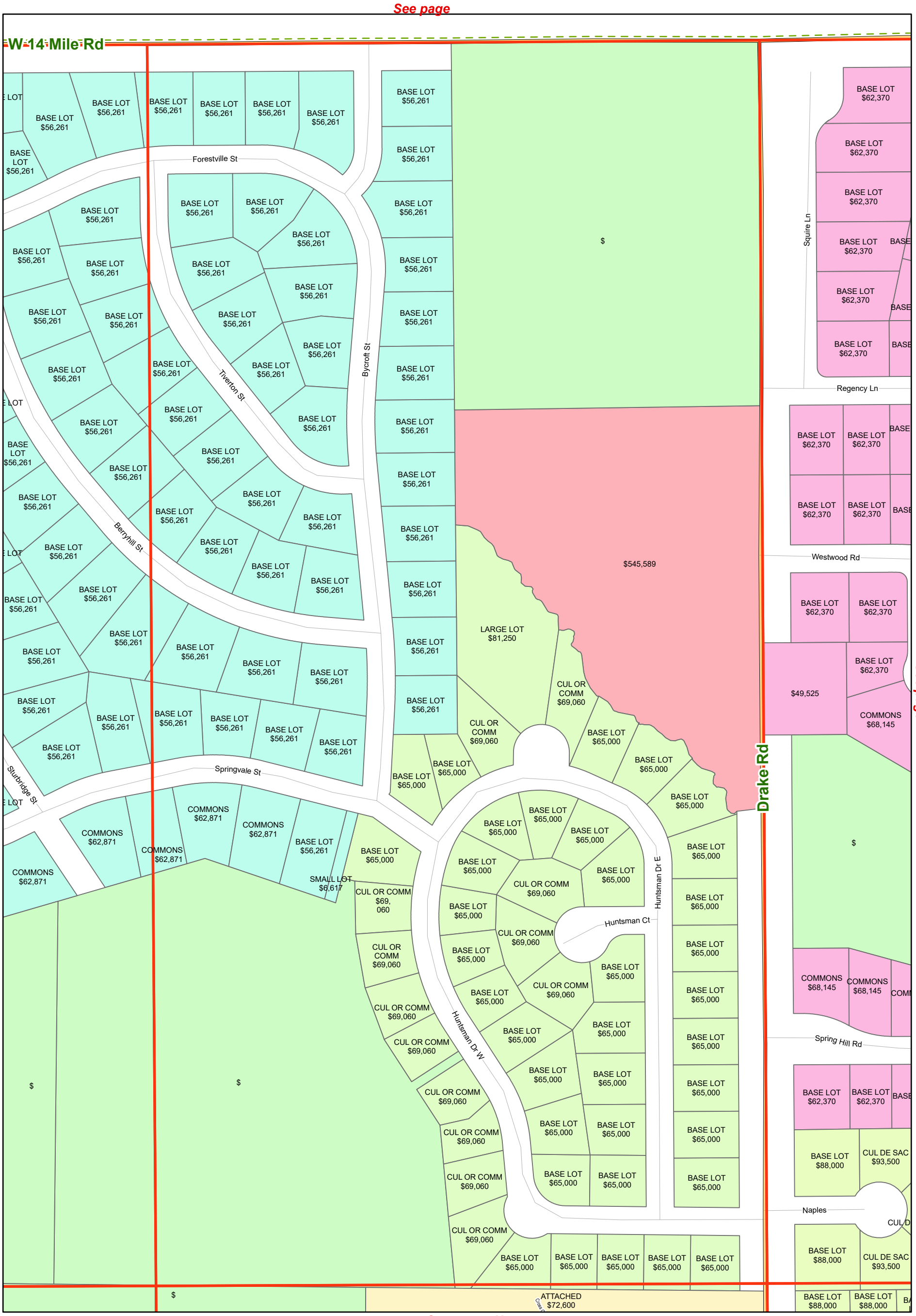

SOURCES: City of Farmington Hills GIS, September 2022
Oakland County GIS, 2022

1:2,400

0 100 200 400 Feet

DISCLAIMER: Although the information provided by this map is believed to be reliable, its accuracy is not warranted in any way. The City of Farmington Hills assumes no liability for any claims arising from the use of this map.

Section Location

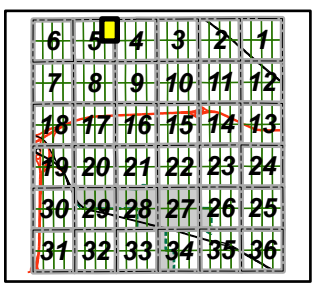

Assessing Division

Land Value Atlas, Section 5E

See page 5A

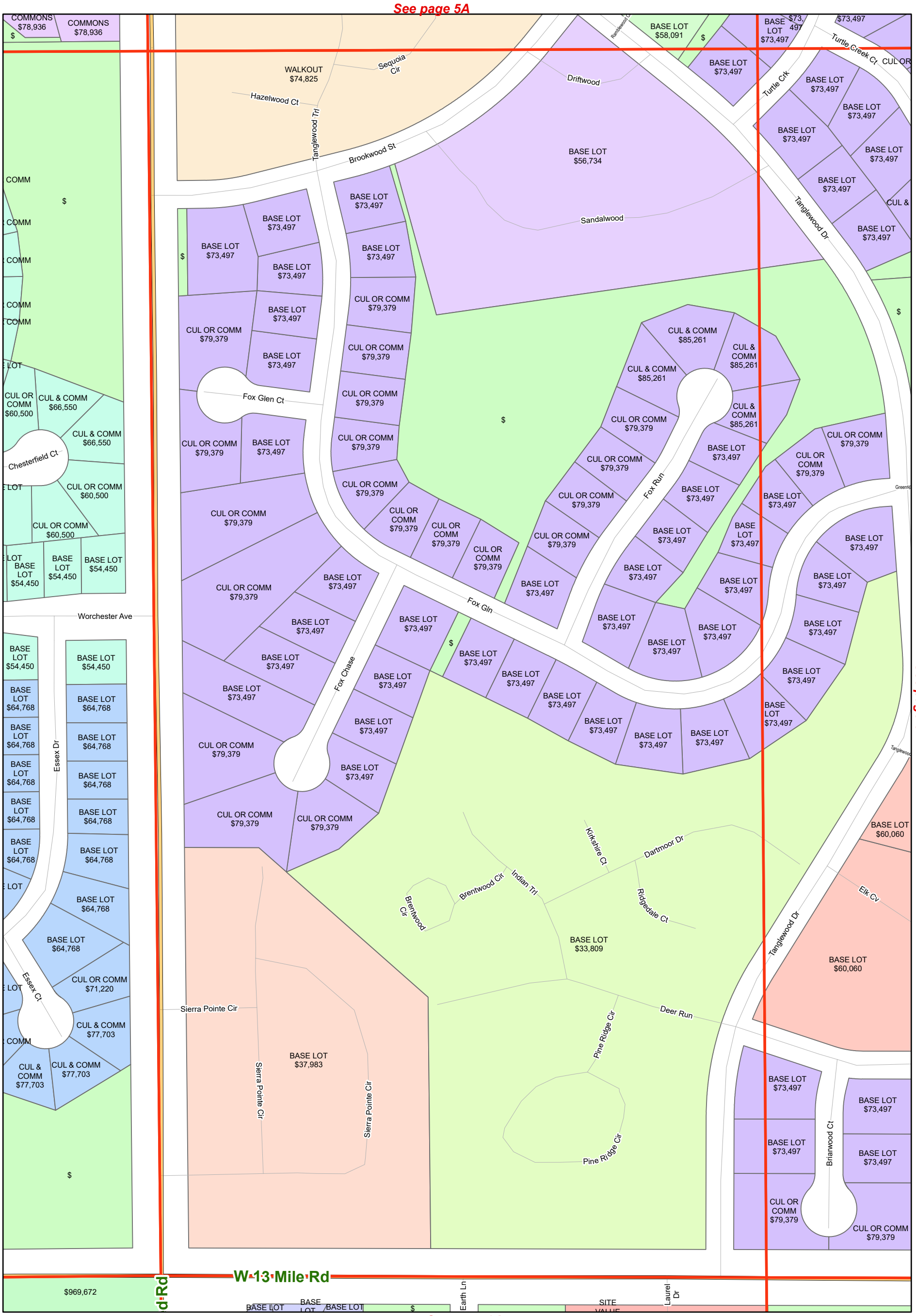

SOURCES: City of Farmington Hills GIS, September 2022
Oakland County GIS, 2022

1:2,400

0 100 200 400 Feet

DISCLAIMER: Although the information provided by this map is believed to be reliable, its accuracy is not warranted in any way. The City of Farmington Hills assumes no liability for any claims arising from the use of this map.

Section Location

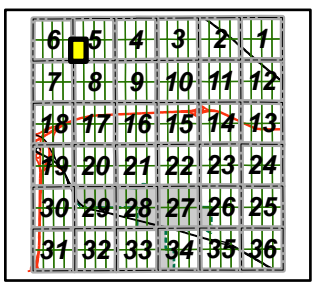

Assessing Division

Land Value Atlas, Section 5F

See page 5B

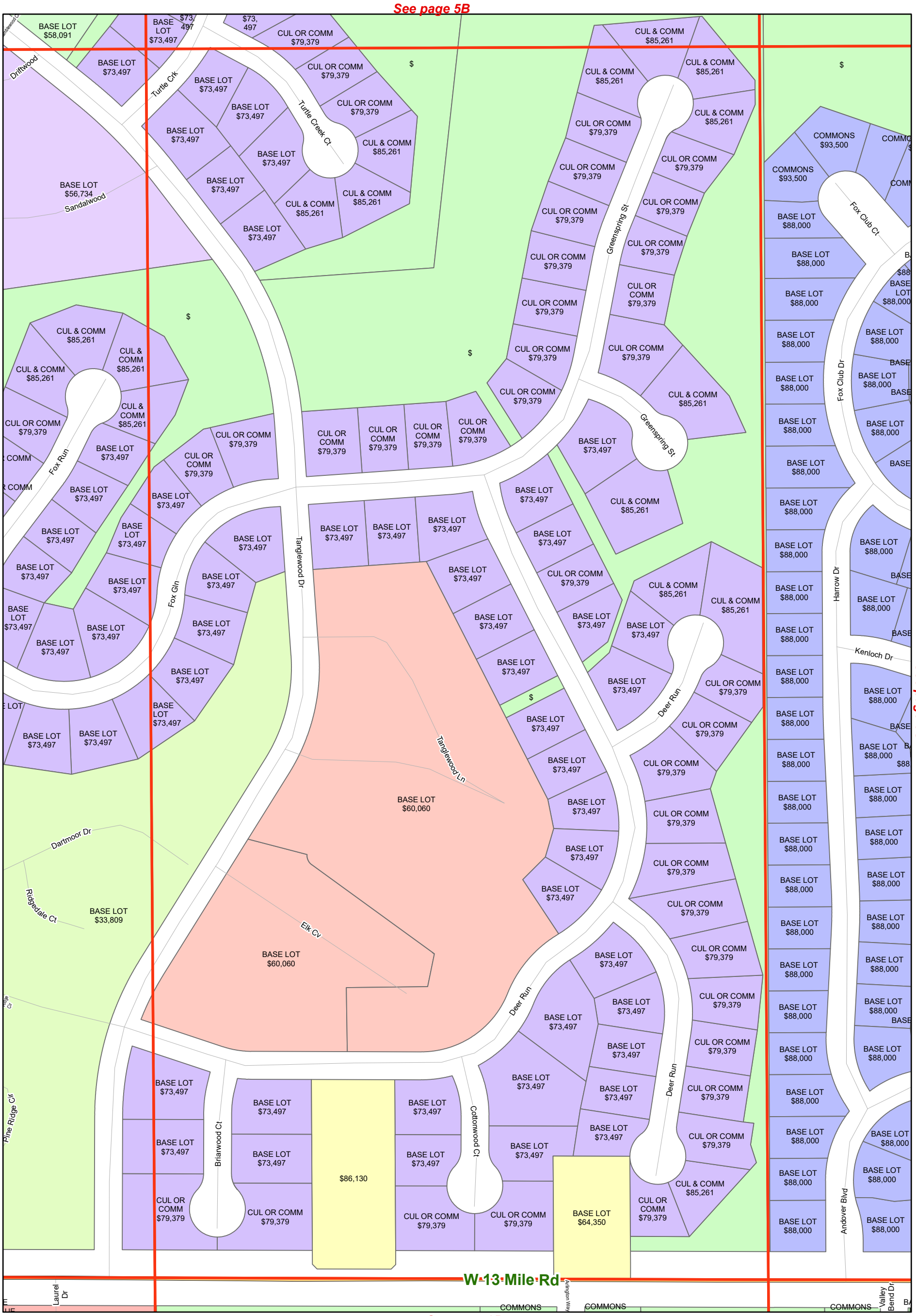

See page 5E

See page 5G

See page 8B

SOURCES: City of Farmington Hills GIS, September 2022
Oakland County GIS, 2022

1:2,400

0 100 200 400 Feet

DISCLAIMER: Although the information provided by this map is believed to be reliable, its accuracy is not warranted in any way. The City of Farmington Hills assumes no liability for any claims arising from the use of this map.

Section Location

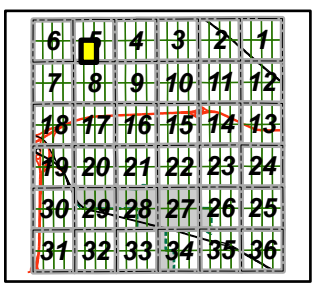

Assessing Division

Land Value Atlas, Section 5G

See page 5C

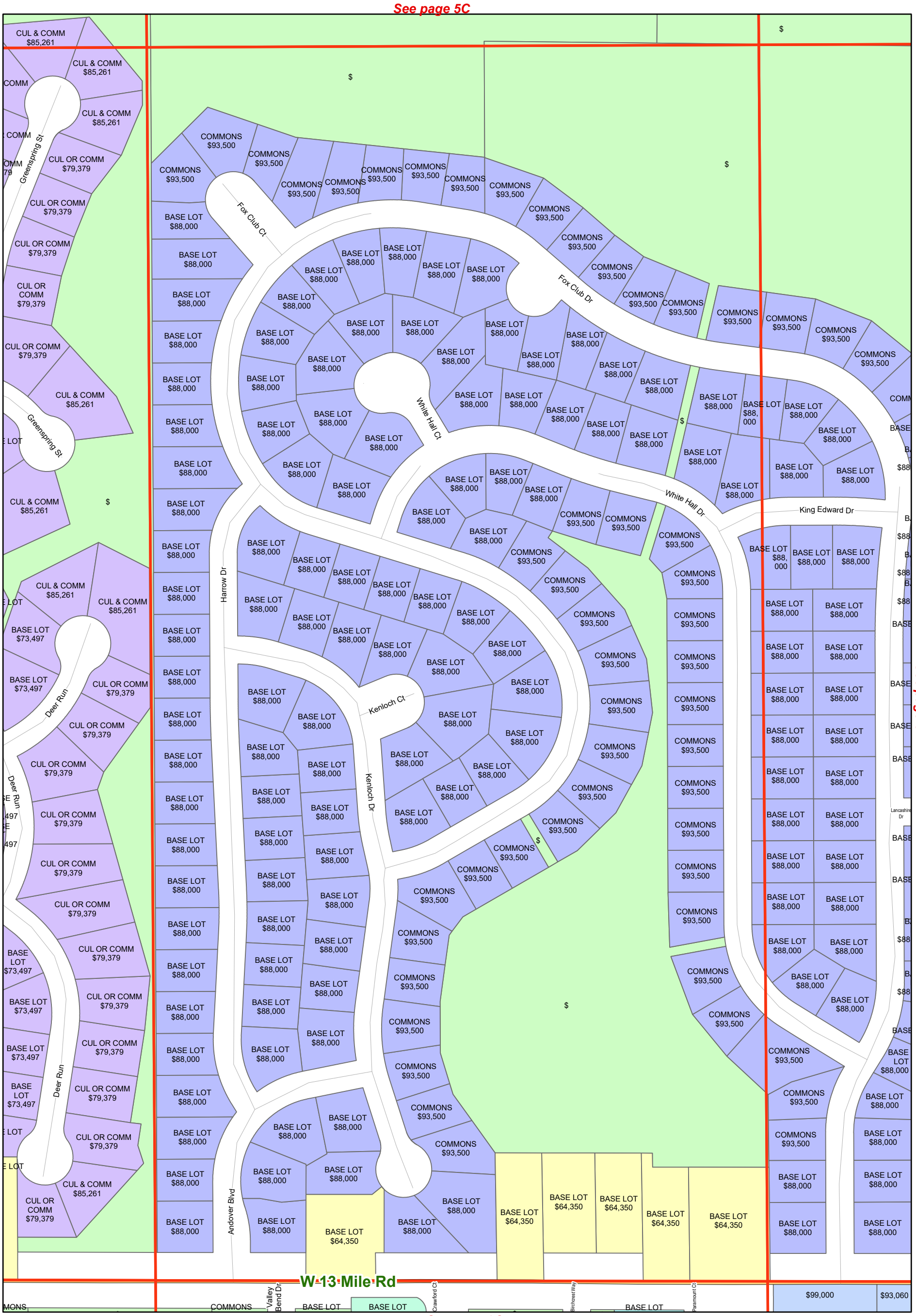

See page 5F

See page 5H

See page 8C

SOURCES: City of Farmington Hills GIS, September 2022
Oakland County GIS, 2022

1:2,400

0 100 200 400 Feet

DISCLAIMER: Although the information provided by this map is believed to be reliable, its accuracy is not warranted in any way. The City of Farmington Hills assumes no liability for any claims arising from the use of this map.

Section Location

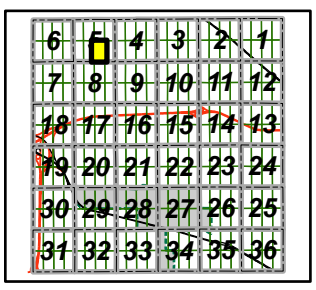

Assessing Division

Land Value Atlas, Section 5H

See page 5D

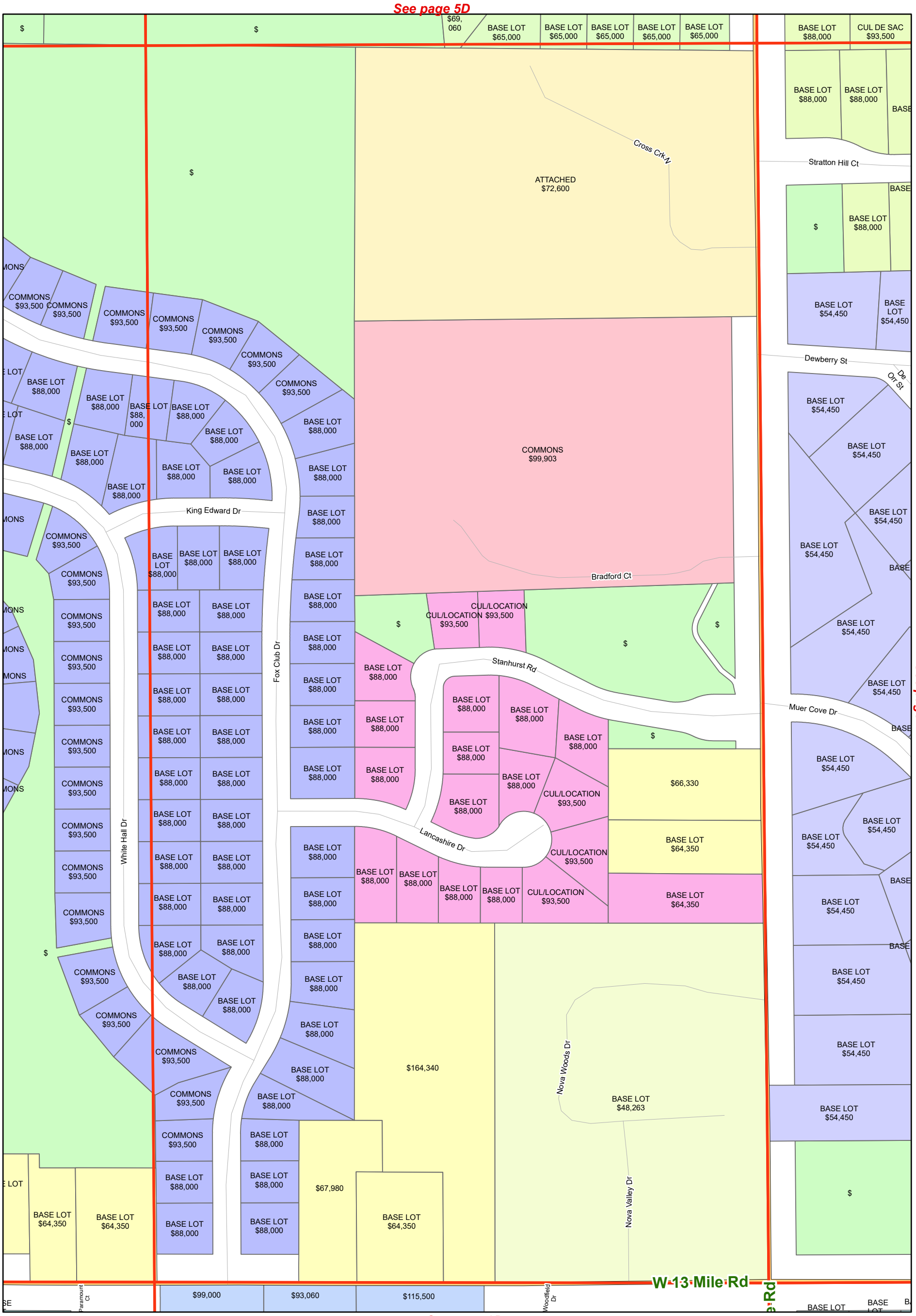

SOURCES: City of Farmington Hills GIS, September 2022
Oakland County GIS, 2022

1:2,400

0 100 200 400 Feet

DISCLAIMER: Although the information provided by this map is believed to be reliable, its accuracy is not warranted in any way. The City of Farmington Hills assumes no liability for any claims arising from the use of this map.

Section Location

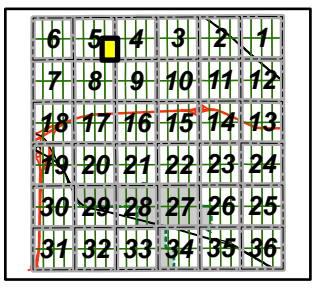

Assessing Division

Land Value Atlas, Section 6A

See page

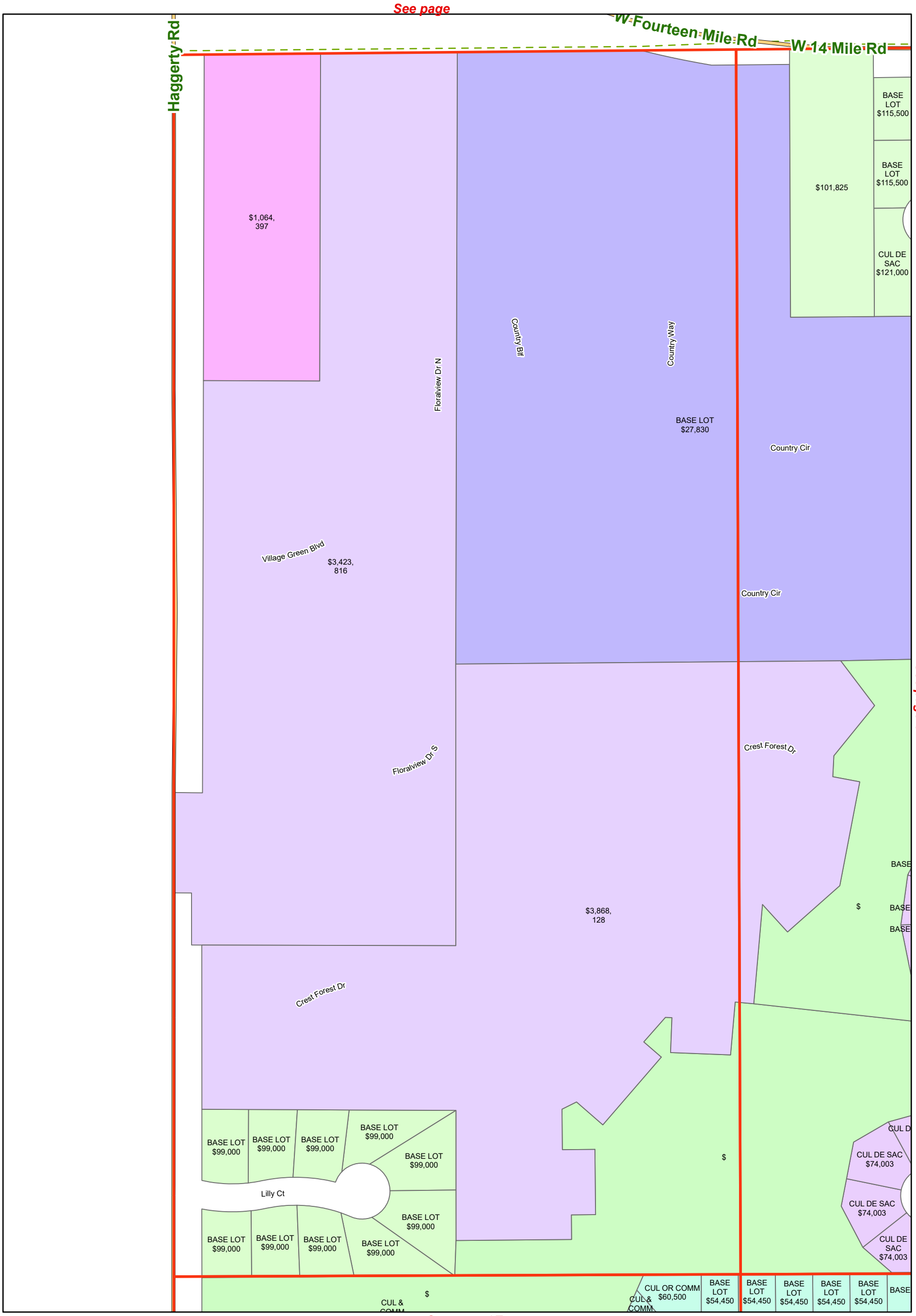

See page 6E

SOURCES: City of Farmington Hills GIS, September 2022
Oakland County GIS, 2022

1:2,400

0 100 200 400 Feet

DISCLAIMER: Although the information provided by this map is believed to be reliable, its accuracy is not warranted in any way. The City of Farmington Hills assumes no liability for any claims arising from the use of this map.

Section Location

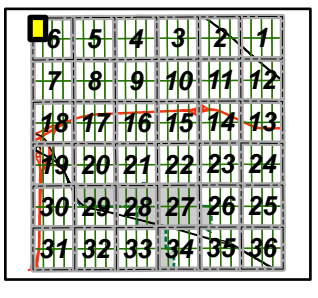

Assessing Division

Land Value Atlas, Section 6B

See page

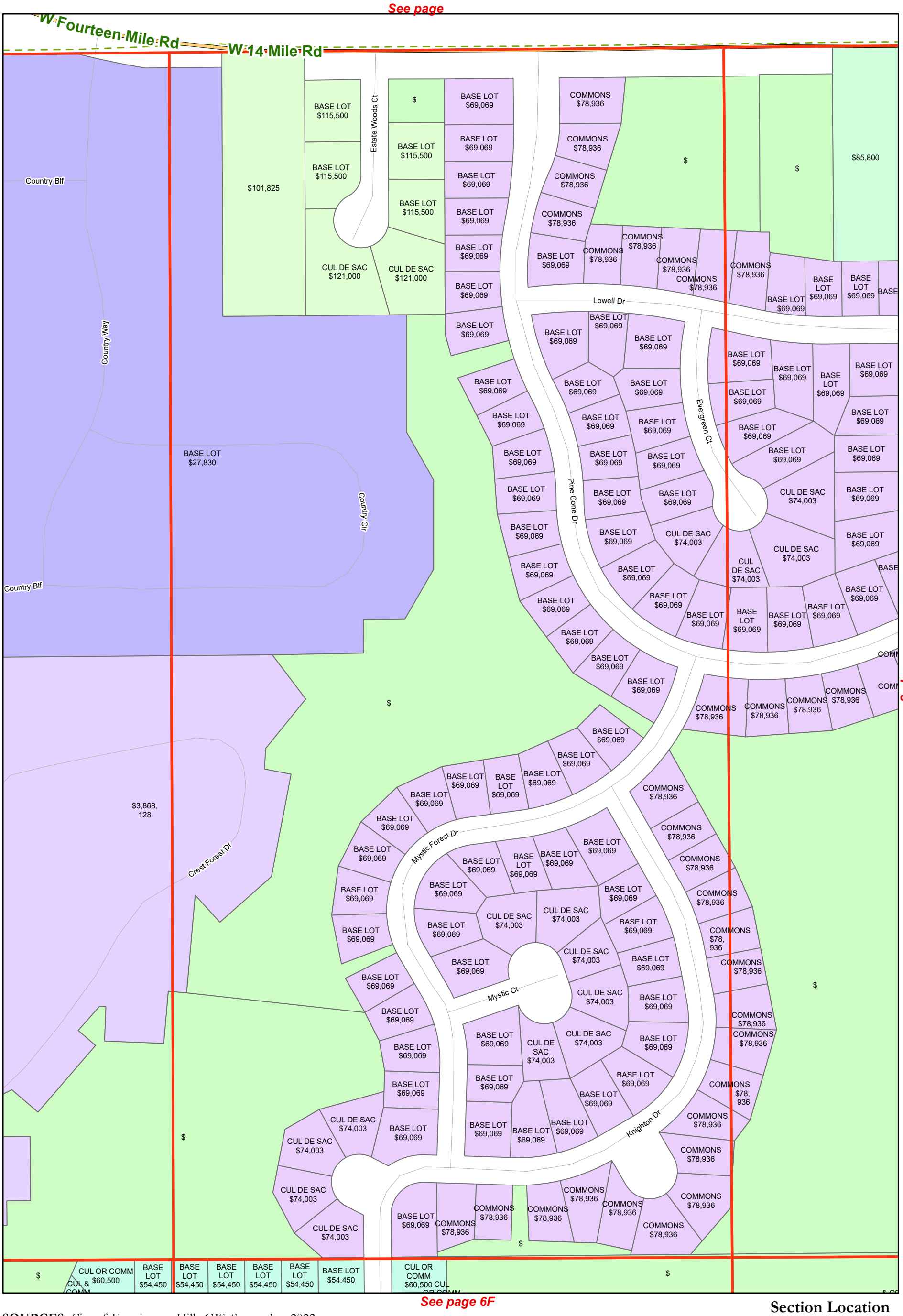

SOURCES: City of Farmington Hills GIS, September 2022
Oakland County GIS, 2022

1:2,400

0 100 200 400 Feet

DISCLAIMER: Although the information provided by this map is believed to be reliable, its accuracy is not warranted in any way. The City of Farmington Hills assumes no liability for any claims arising from the use of this map.

Section Location

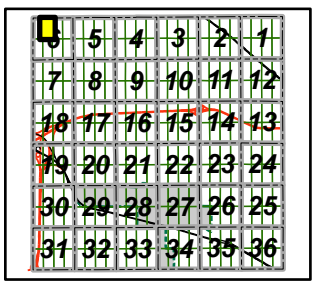

Assessing Division

Land Value Atlas, Section 6C

See page

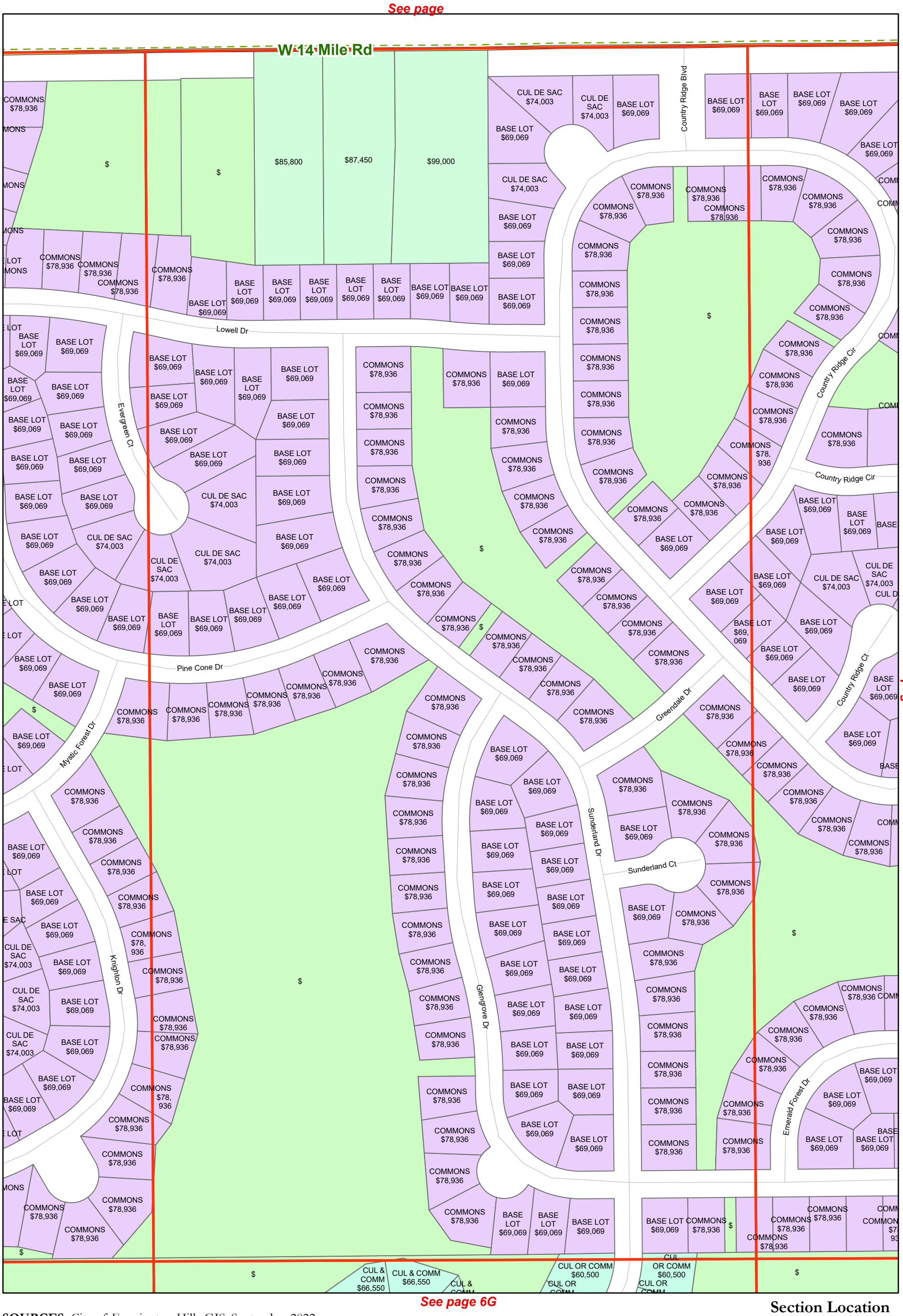

See page 6G

SOURCES: City of Farmington Hills GIS, September 2022
Oakland County GIS, 2022

1:2,400

0 100 200 400 Feet

DISCLAIMER: Although the information provided by this map is believed to be reliable, its accuracy is not warranted in any way. The City of Farmington Hills assumes no liability for any claims arising from the use of this map.

Section Location

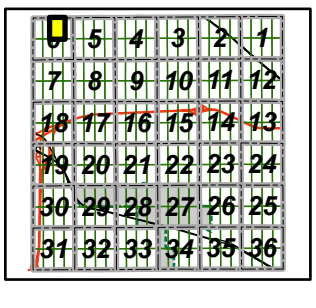

Assessing Division

Land Value Atlas, Section 6D

See page

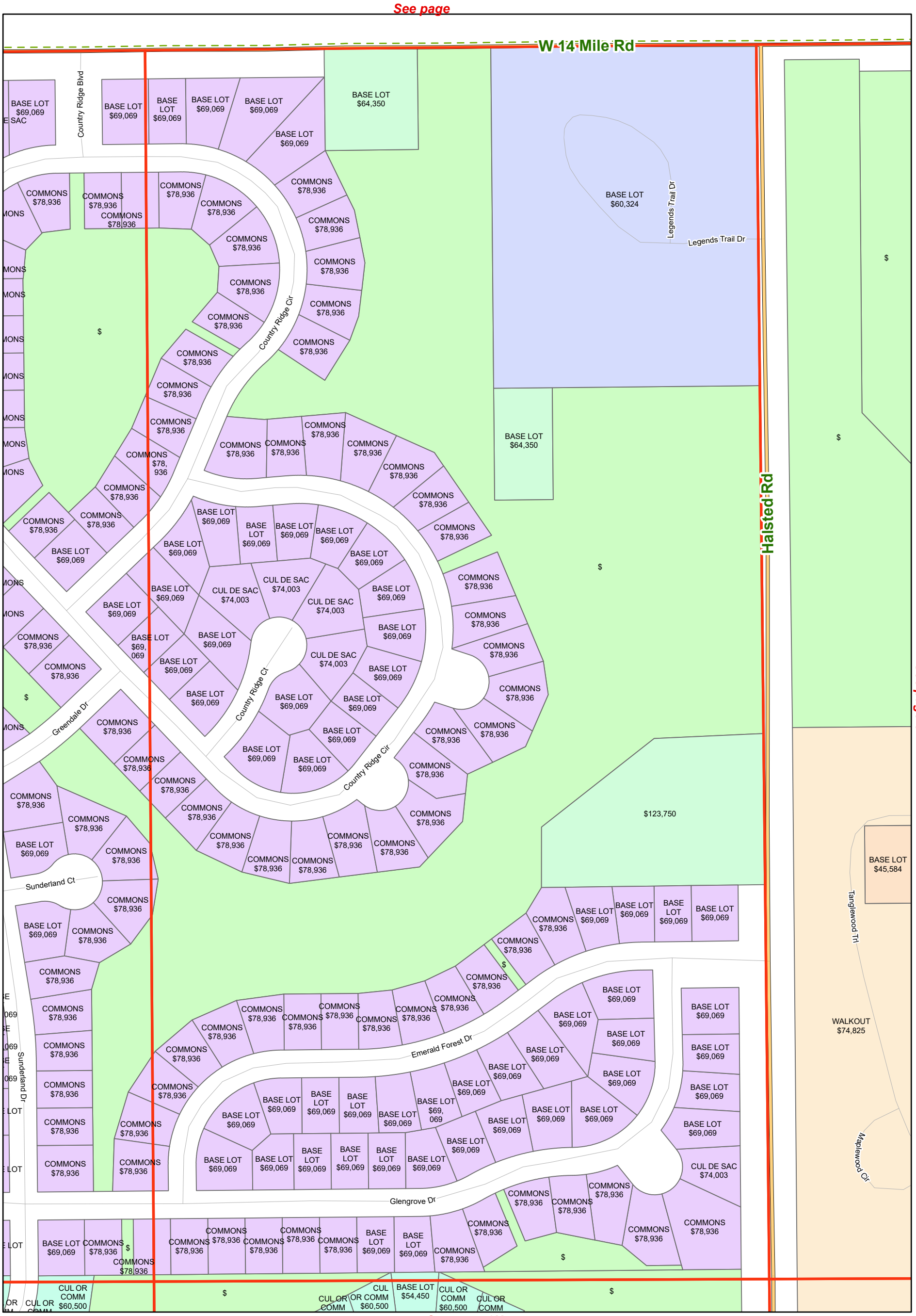

SOURCES: City of Farmington Hills GIS, September 2022
Oakland County GIS, 2022

1:2,400

0 100 200 400 Feet

DISCLAIMER: Although the information provided by this map is believed to be reliable, its accuracy is not warranted in any way. The City of Farmington Hills assumes no liability for any claims arising from the use of this map.

Section Location

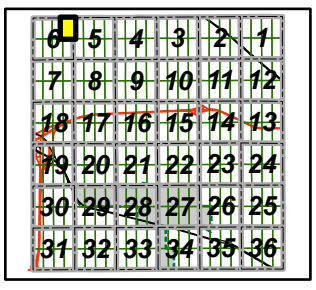

Assessing Division

Land Value Atlas, Section 6E

See page 6A

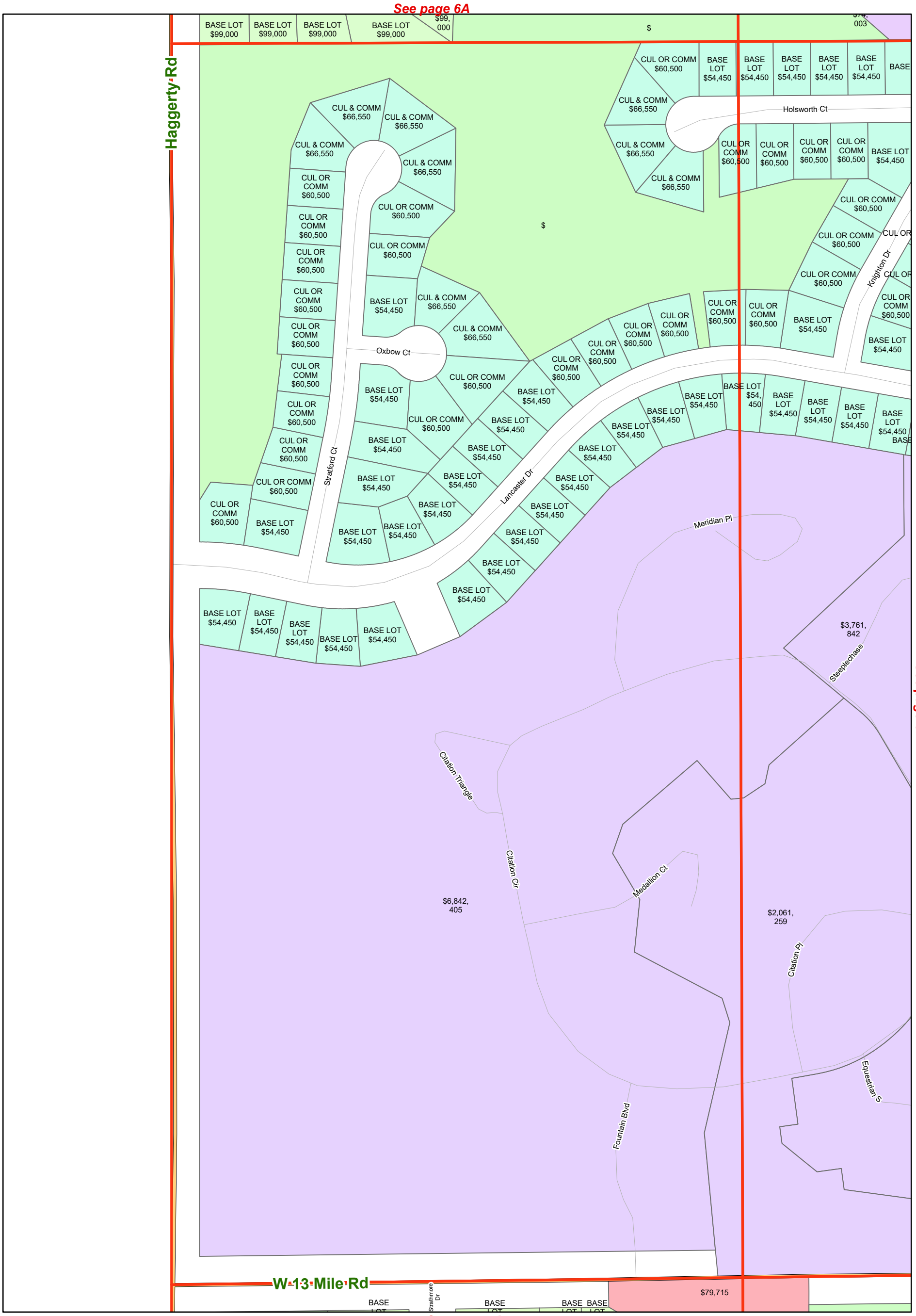

See page 7A

SOURCES: City of Farmington Hills GIS, September 2022
Oakland County GIS, 2022

1:2,400

0 100 200 400 Feet

DISCLAIMER: Although the information provided by this map is believed to be reliable, its accuracy is not warranted in any way. The City of Farmington Hills assumes no liability for any claims arising from the use of this map.

Section Location

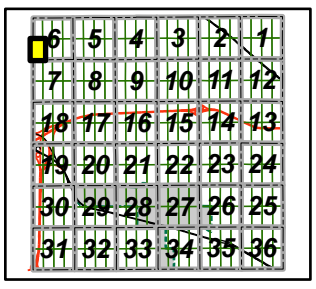

Assessing Division

Land Value Atlas, Section 6F

See page 6B

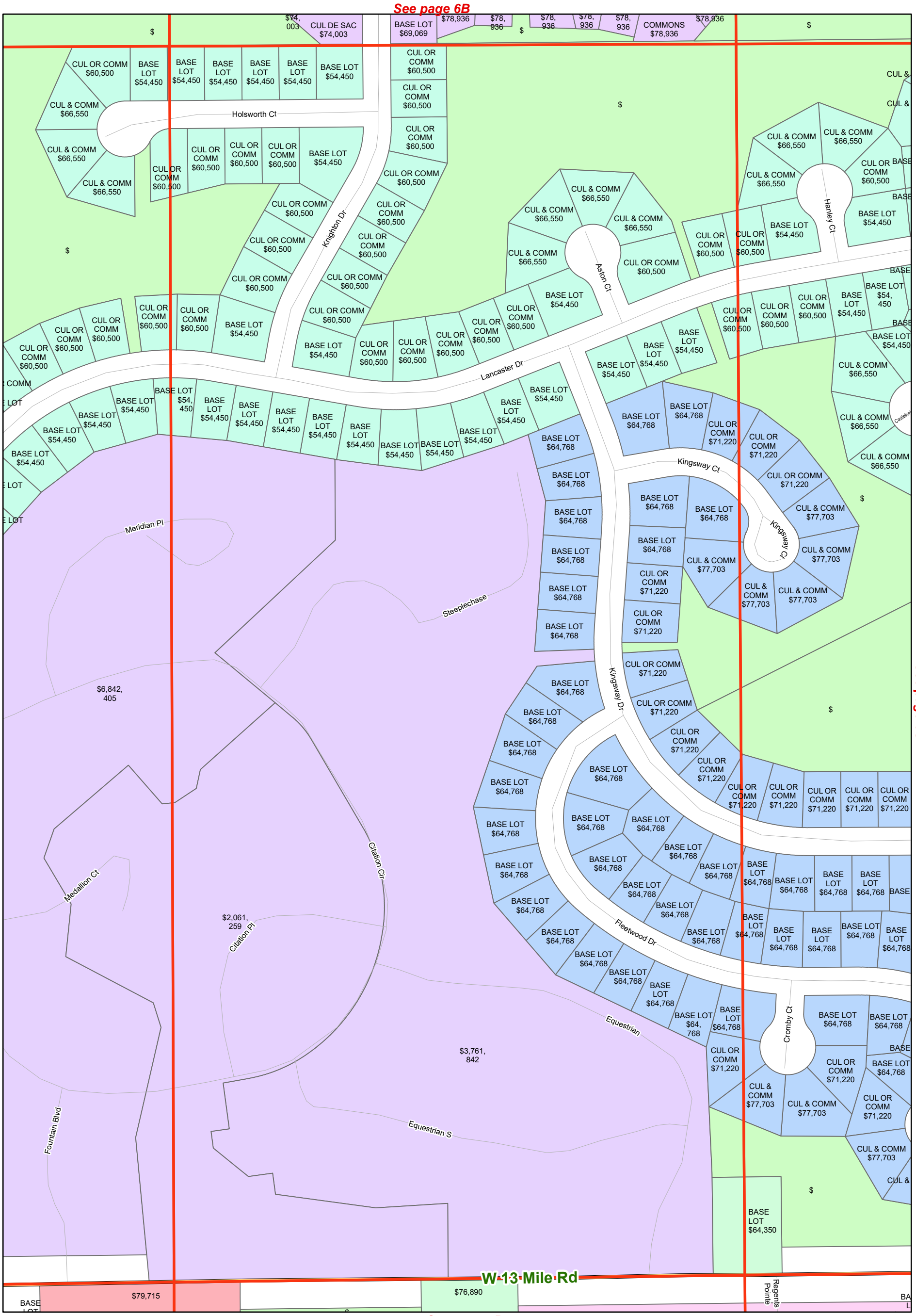

See page 6E

See page 6G

See page 7B

SOURCES: City of Farmington Hills GIS, September 2022
Oakland County GIS, 2022

1:2,400

0 100 200 400 Feet

DISCLAIMER: Although the information provided by this map is believed to be reliable, its accuracy is not warranted in any way. The City of Farmington Hills assumes no liability for any claims arising from the use of this map.

Section Location

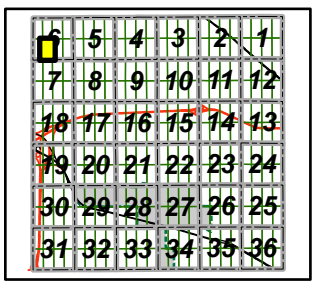

Assessing Division

Land Value Atlas, Section 6G

See page 6C

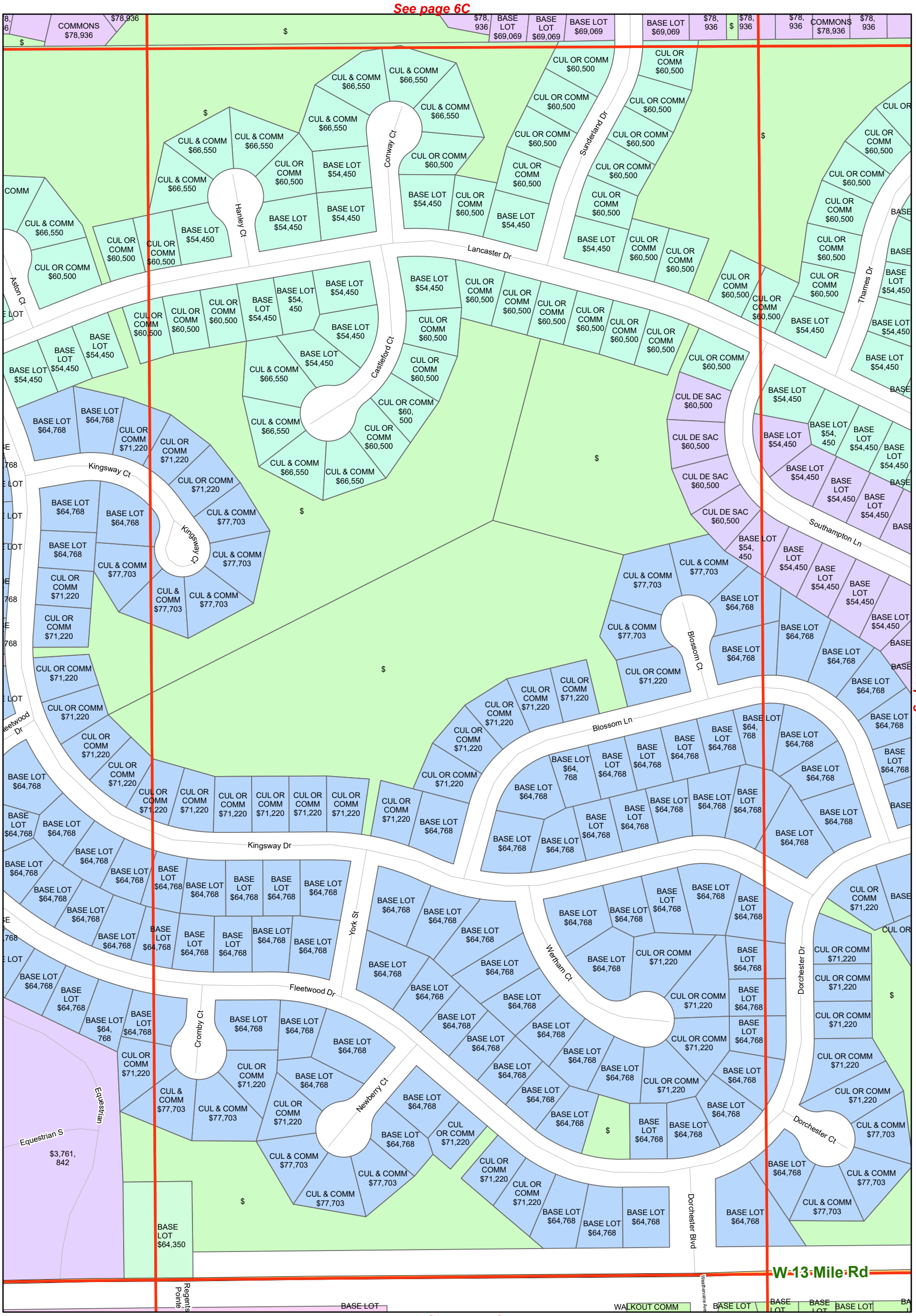

See page 7C

SOURCES: City of Farmington Hills GIS, September 2022
Oakland County GIS, 2022

1:2,400

0 100 200 400 Feet

DISCLAIMER: Although the information provided by this map is believed to be reliable, its accuracy is not warranted in any way. The City of Farmington Hills assumes no liability for any claims arising from the use of this map.

Section Location

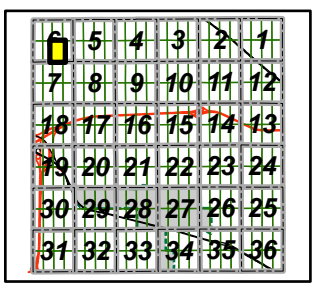

Assessing Division

Land Value Atlas, Section 6H

See page 6D

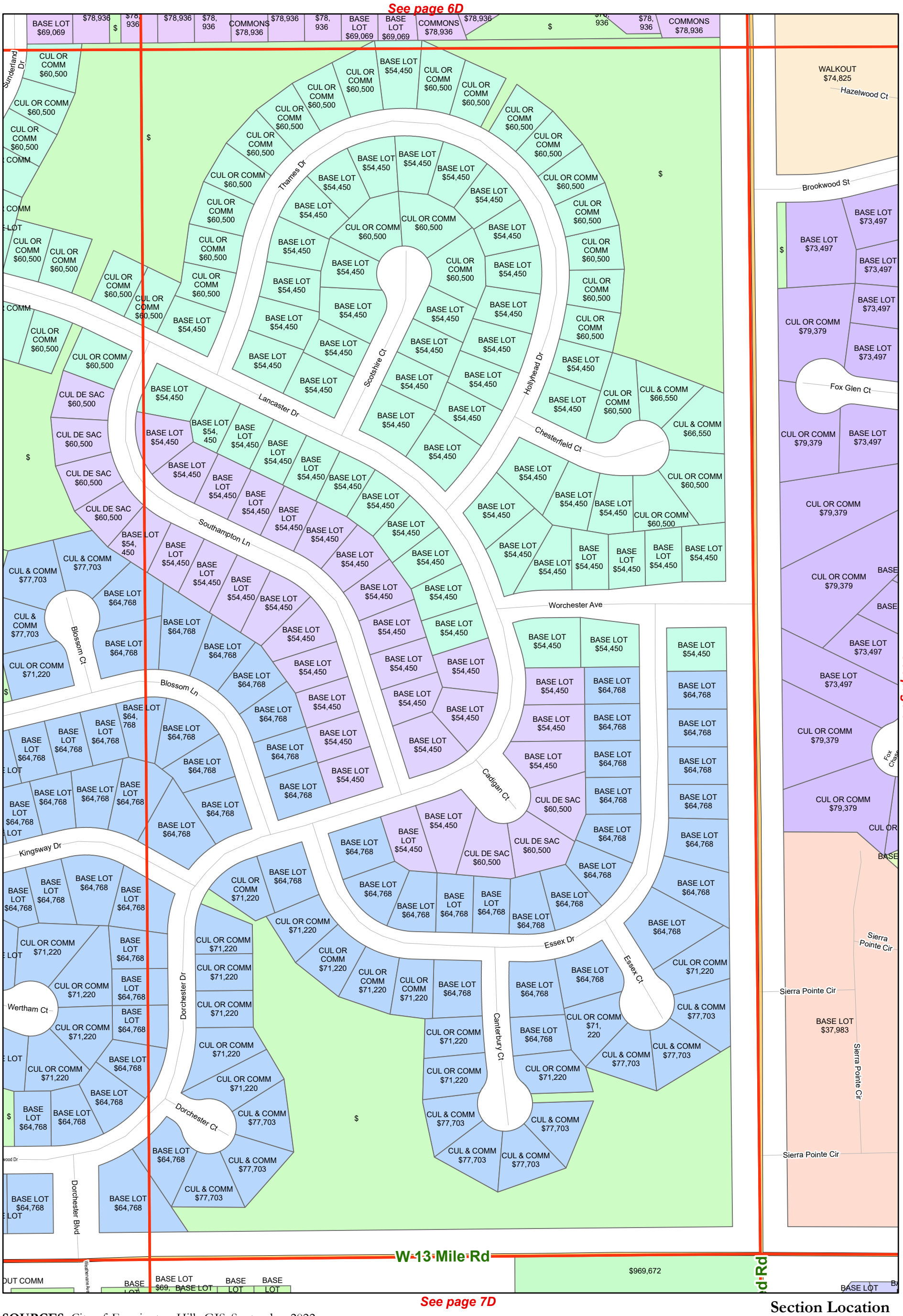

SOURCES: City of Farmington Hills GIS, September 2022
Oakland County GIS, 2022

1:2,400

0 100 200 400 Feet

DISCLAIMER: Although the information provided by this map is believed to be reliable, its accuracy is not warranted in any way. The City of Farmington Hills assumes no liability for any claims arising from the use of this map.

Section Location

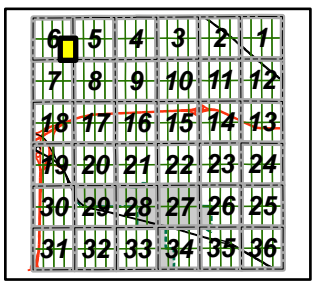

Assessing Division

Land Value Atlas, Section 7A

See page 6E

See page 7E

SOURCES: City of Farmington Hills GIS, September 2022
Oakland County GIS, 2022

1:2,400

0 100 200 400 Feet

DISCLAIMER: Although the information provided by this map is believed to be reliable, its accuracy is not warranted in any way. The City of Farmington Hills assumes no liability for any claims arising from the use of this map.

Section Location

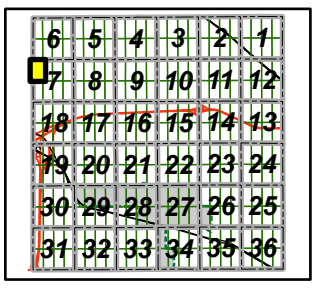

Assessing Division

Land Value Atlas, Section 7B

See page 6F

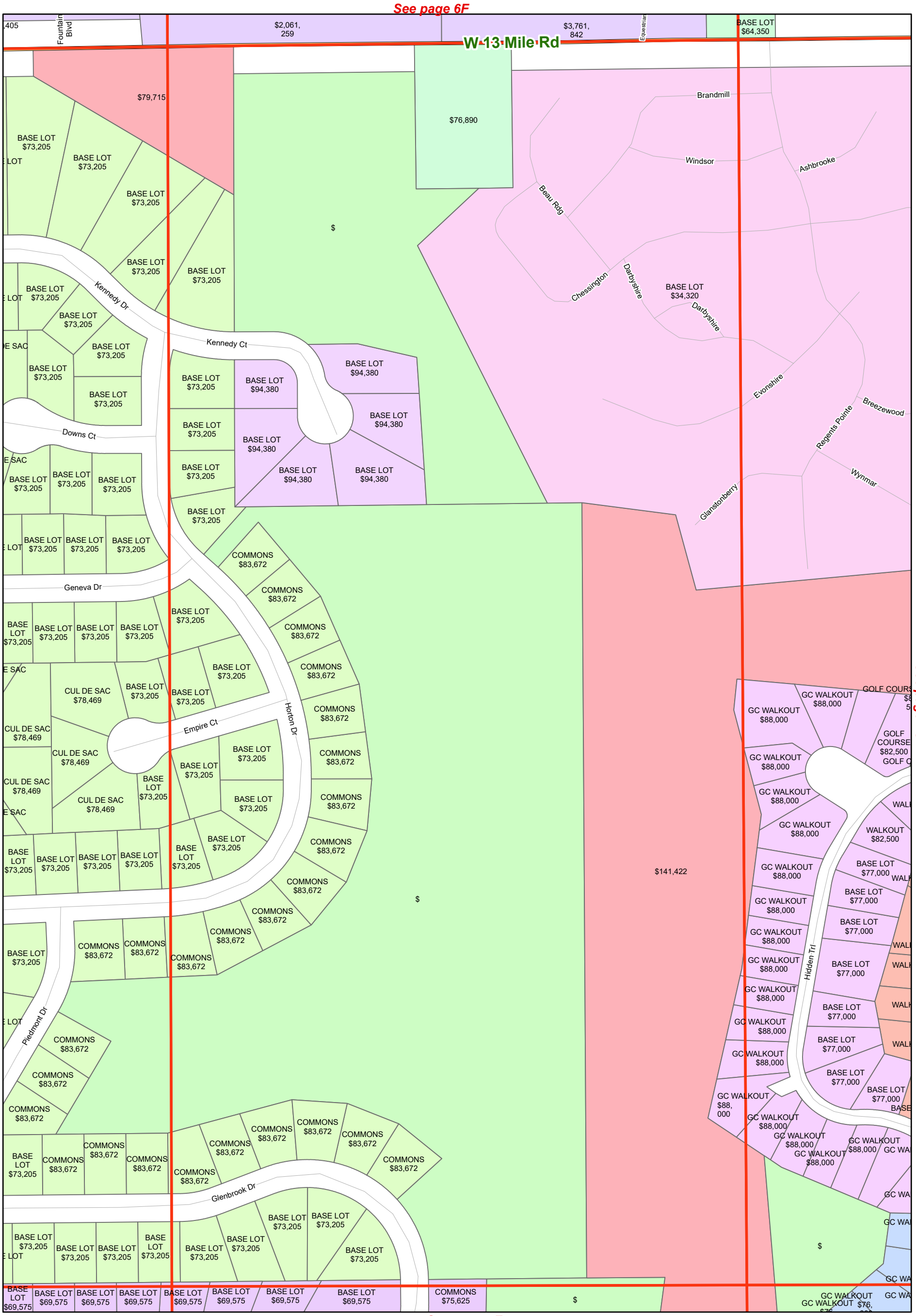

See page 7F

SOURCES: City of Farmington Hills GIS, September 2022
Oakland County GIS, 2022

1:2,400

0 100 200 400 Feet

DISCLAIMER: Although the information provided by this map is believed to be reliable, its accuracy is not warranted in any way. The City of Farmington Hills assumes no liability for any claims arising from the use of this map.

Section Location

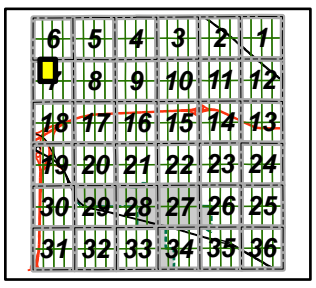

Assessing Division

Land Value Atlas, Section 7C

See page 6G

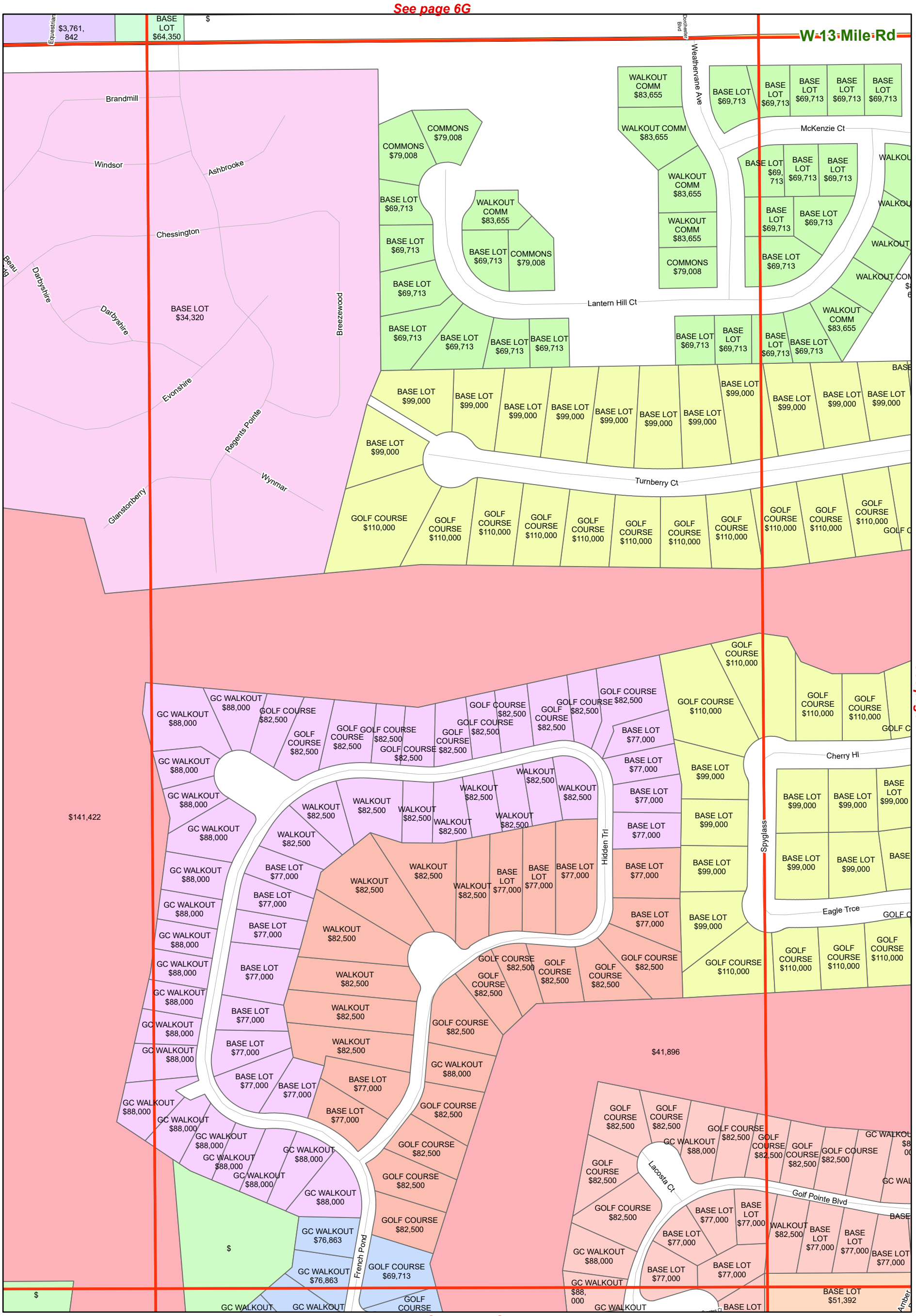

SOURCES: City of Farmington Hills GIS, September 2022
Oakland County GIS, 2022

1:2,400

0 100 200 400 Feet

DISCLAIMER: Although the information provided by this map is believed to be reliable, its accuracy is not warranted in any way. The City of Farmington Hills assumes no liability for any claims arising from the use of this map.

Section Location

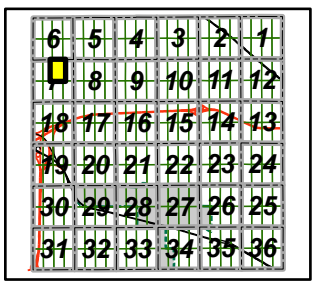

Assessing Division

Land Value Atlas, Section 7D

See page 6H

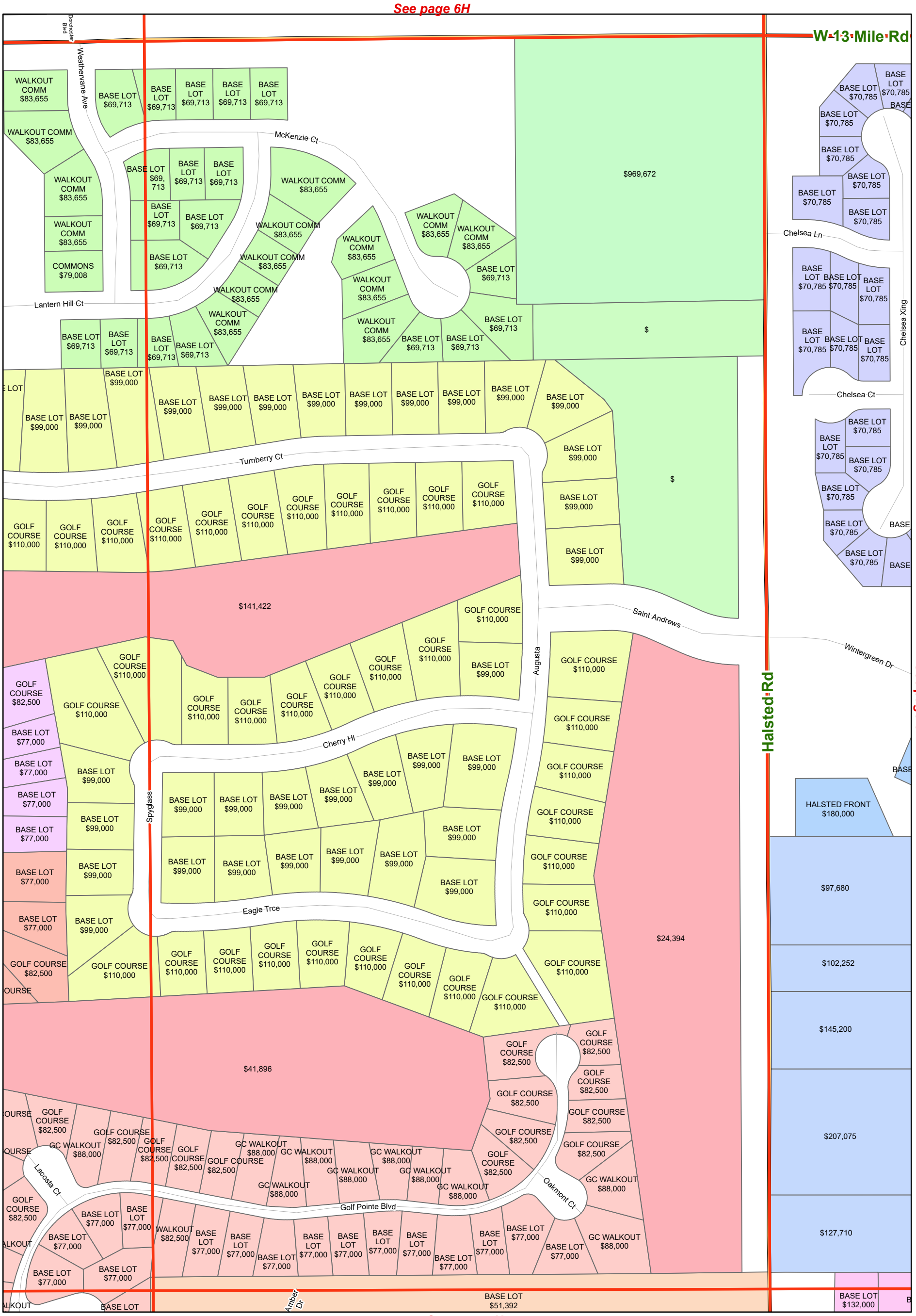

See page 7H

SOURCES: City of Farmington Hills GIS, September 2022
Oakland County GIS, 2022

1:2,400

0 100 200 400 Feet

DISCLAIMER: Although the information provided by this map is believed to be reliable, its accuracy is not warranted in any way. The City of Farmington Hills assumes no liability for any claims arising from the use of this map.

Section Location

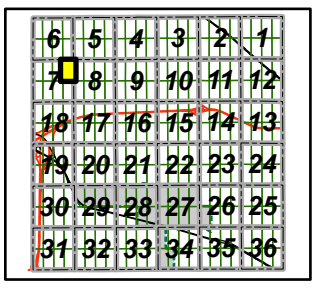

Assessing Division

Land Value Atlas, Section 7E

See page 7A

See page 18A

SOURCES: City of Farmington Hills GIS, September 2022
Oakland County GIS, 2022

1:2,400

0 100 200 400 Feet

DISCLAIMER: Although the information provided by this map is believed to be reliable, its accuracy is not warranted in any way. The City of Farmington Hills assumes no liability for any claims arising from the use of this map.

Section Location

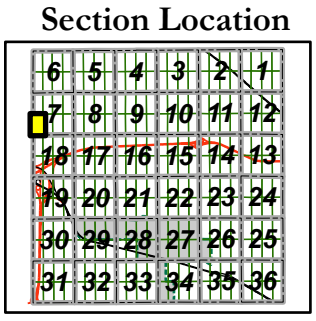

Assessing Division

Land Value Atlas, Section 7F

See page 7B

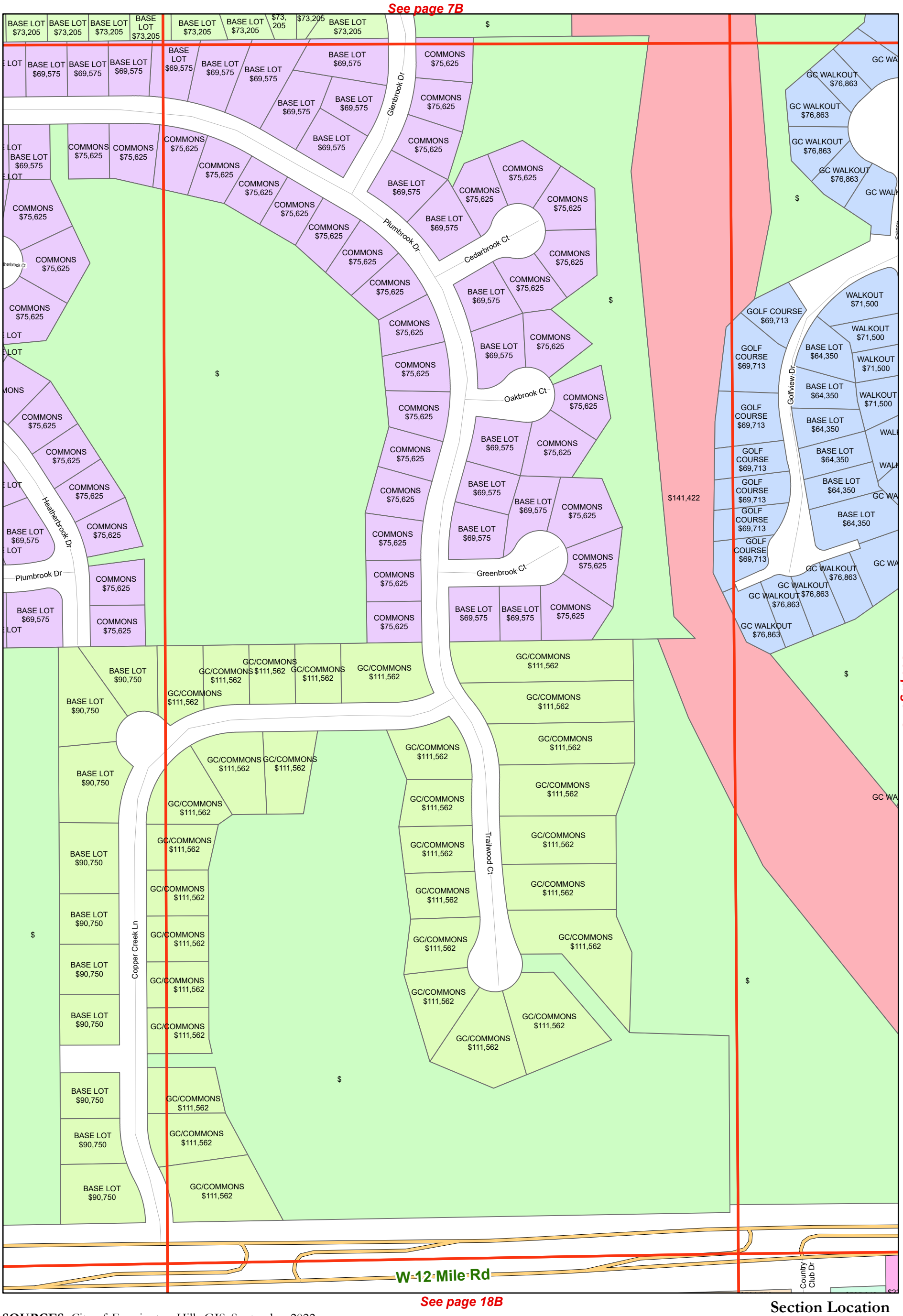

See page 18B

SOURCES: City of Farmington Hills GIS, September 2022
Oakland County GIS, 2022

1:2,400

0 100 200 400 Feet

DISCLAIMER: Although the information provided by this map is believed to be reliable, its accuracy is not warranted in any way. The City of Farmington Hills assumes no liability for any claims arising from the use of this map.

Section Location

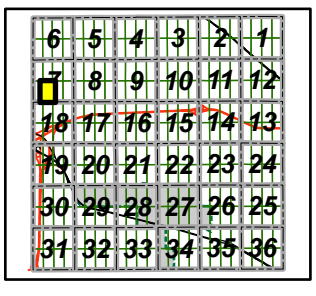

Assessing Division

Land Value Atlas, Section 7G

See page 7C

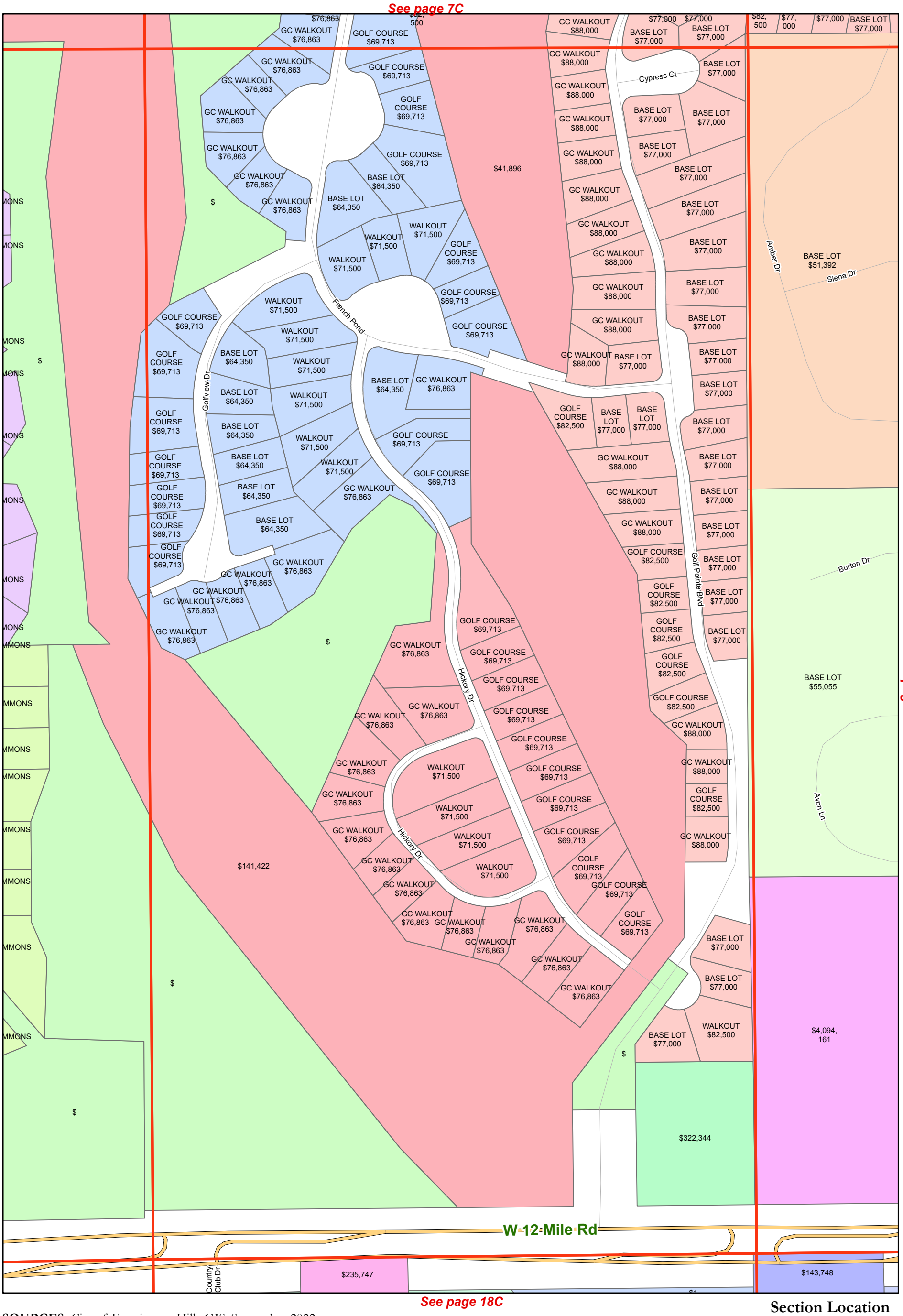

See page 7F

See page 7H

See page 18C

SOURCES: City of Farmington Hills GIS, September 2022
Oakland County GIS, 2022

1:2,400

0 100 200 400 Feet

DISCLAIMER: Although the information provided by this map is believed to be reliable, its accuracy is not warranted in any way. The City of Farmington Hills assumes no liability for any claims arising from the use of this map.

Section Location

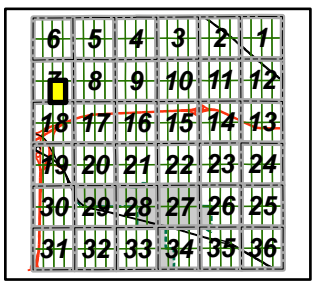

Assessing Division

Land Value Atlas, Section 7H

See page 7D

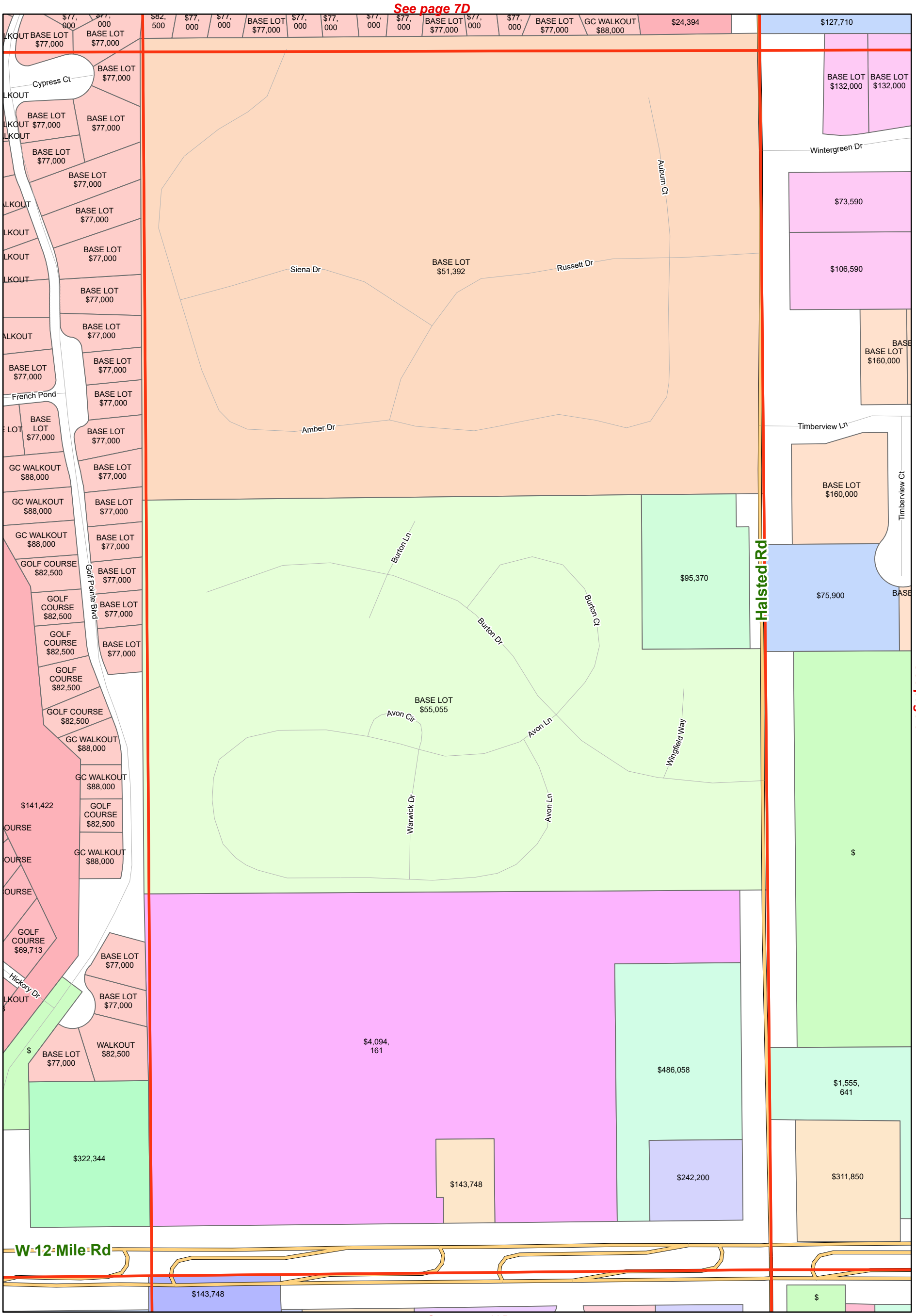

See page 18D

SOURCES: City of Farmington Hills GIS, September 2022
Oakland County GIS, 2022

1:2,400

0 100 200 400 Feet

DISCLAIMER: Although the information provided by this map is believed to be reliable, its accuracy is not warranted in any way. The City of Farmington Hills assumes no liability for any claims arising from the use of this map.

Section Location

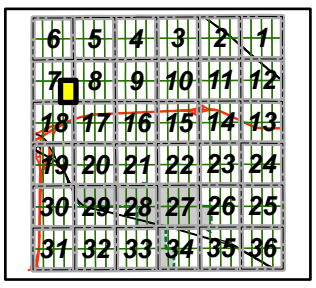

Assessing Division

Land Value Atlas, Section 8A

See page 5E

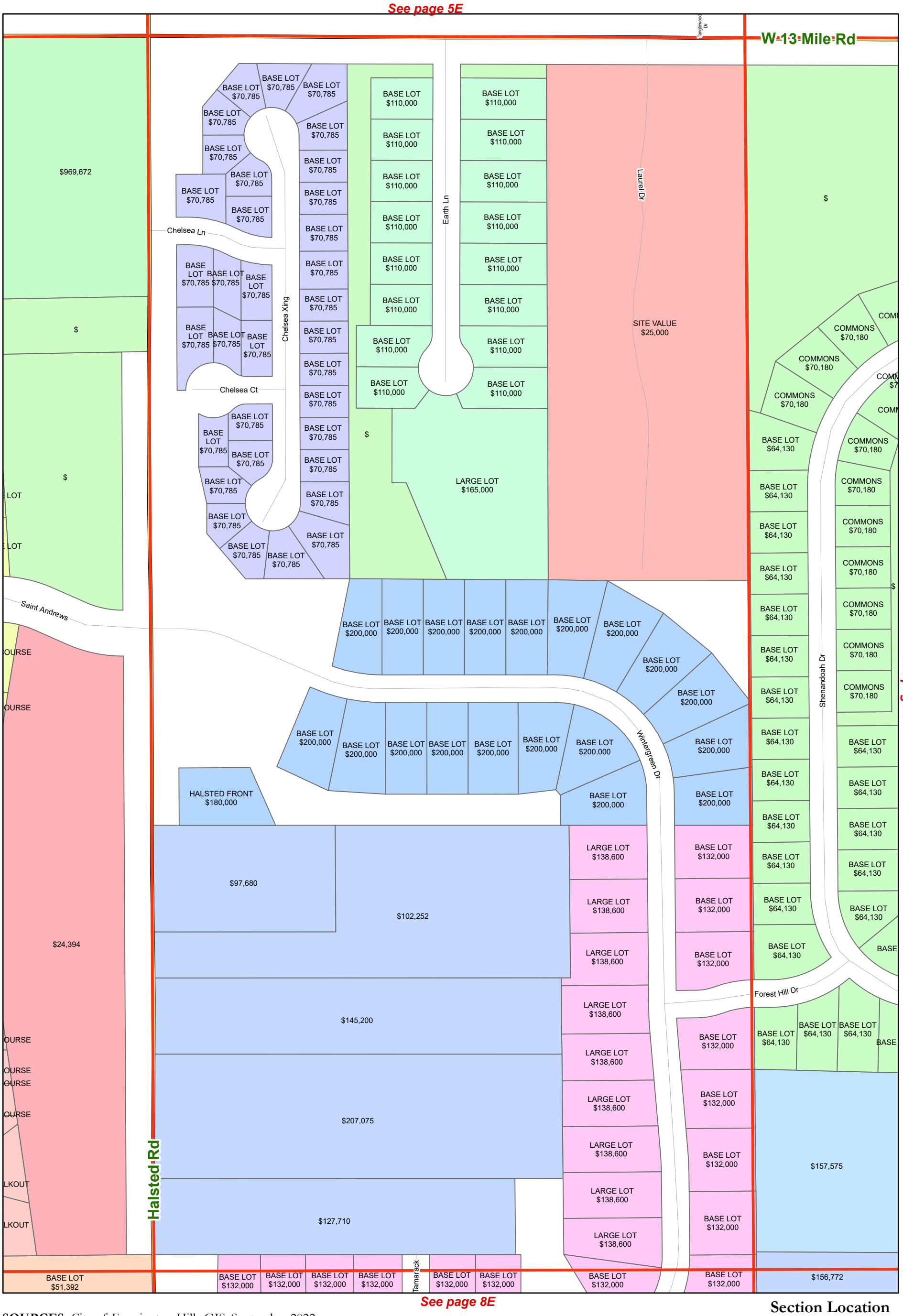

SOURCES: City of Farmington Hills GIS, September 2022
Oakland County GIS, 2022

1:2,400

0 100 200 400 Feet

DISCLAIMER: Although the information provided by this map is believed to be reliable, its accuracy is not warranted in any way. The City of Farmington Hills assumes no liability for any claims arising from the use of this map.

Section Location

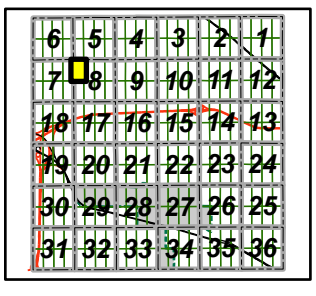

Assessing Division

Land Value Atlas, Section 8B

See page 5F

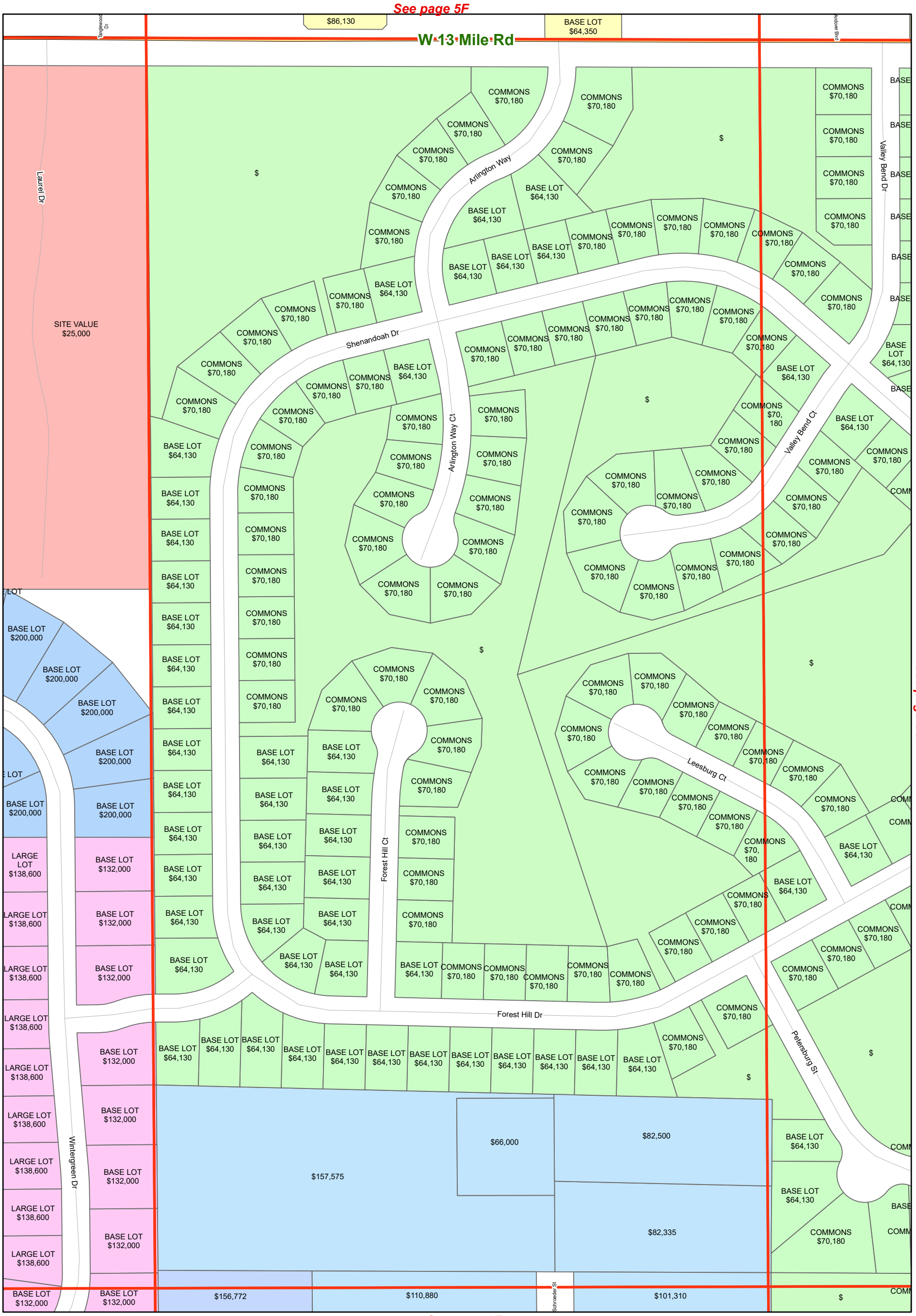

See page 8F

SOURCES: City of Farmington Hills GIS, September 2022
Oakland County GIS, 2022

1:2,400

0 100 200 400 Feet

DISCLAIMER: Although the information provided by this map is believed to be reliable, its accuracy is not warranted in any way. The City of Farmington Hills assumes no liability for any claims arising from the use of this map.

Section Location

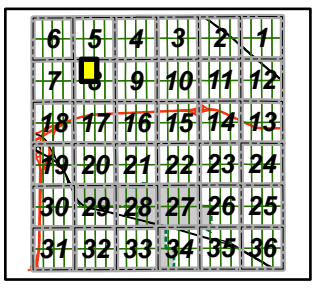

Assessing Division

Land Value Atlas, Section 8C

See page 5G

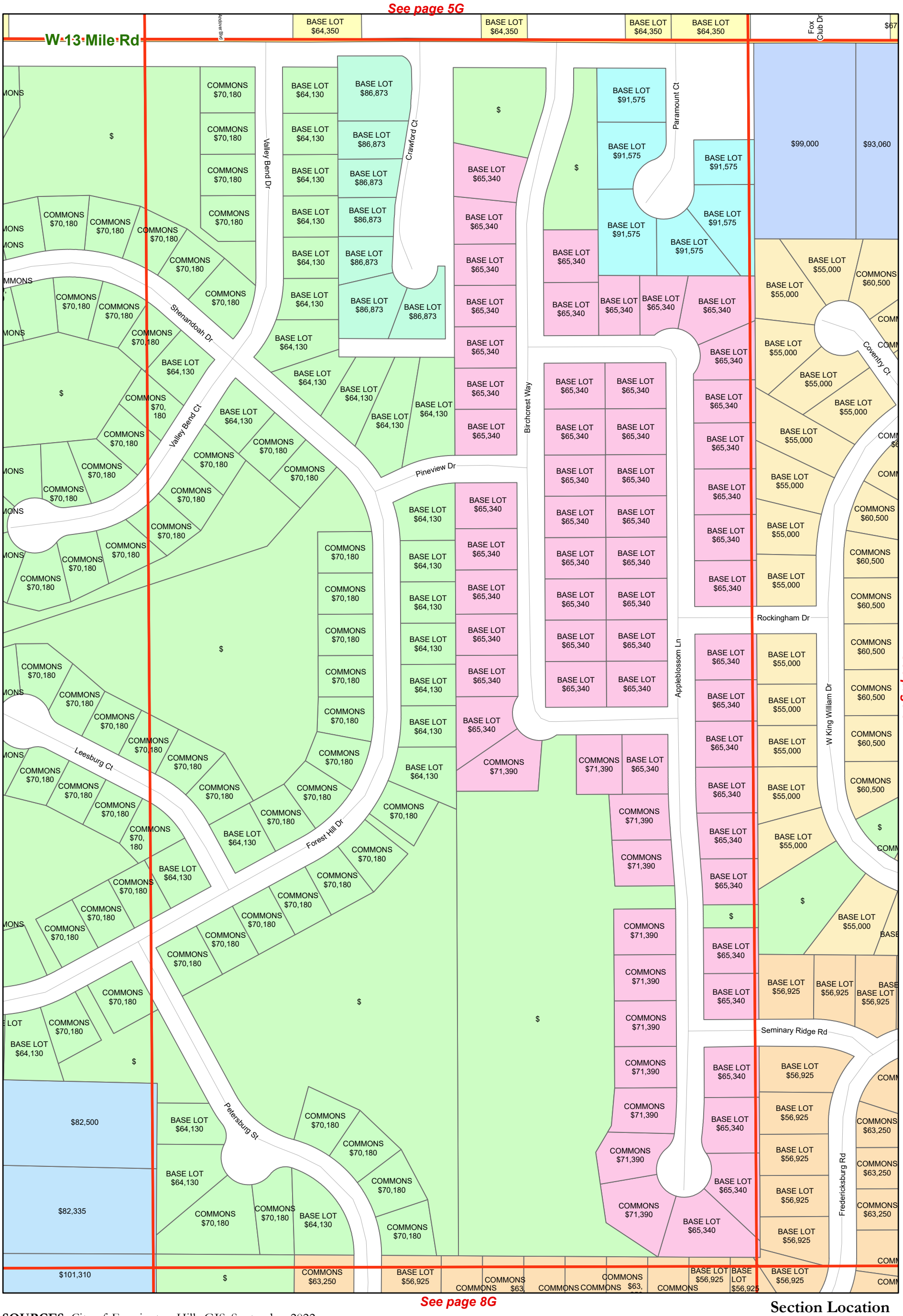

SOURCES: City of Farmington Hills GIS, September 2022
Oakland County GIS, 2022

1:2,400

0 100 200 400 Feet

DISCLAIMER: Although the information provided by this map is believed to be reliable, its accuracy is not warranted in any way. The City of Farmington Hills assumes no liability for any claims arising from the use of this map.

Section Location

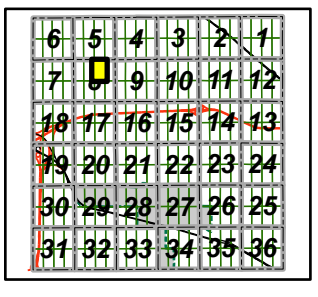

Assessing Division

Land Value Atlas, Section 8D

See page 5H

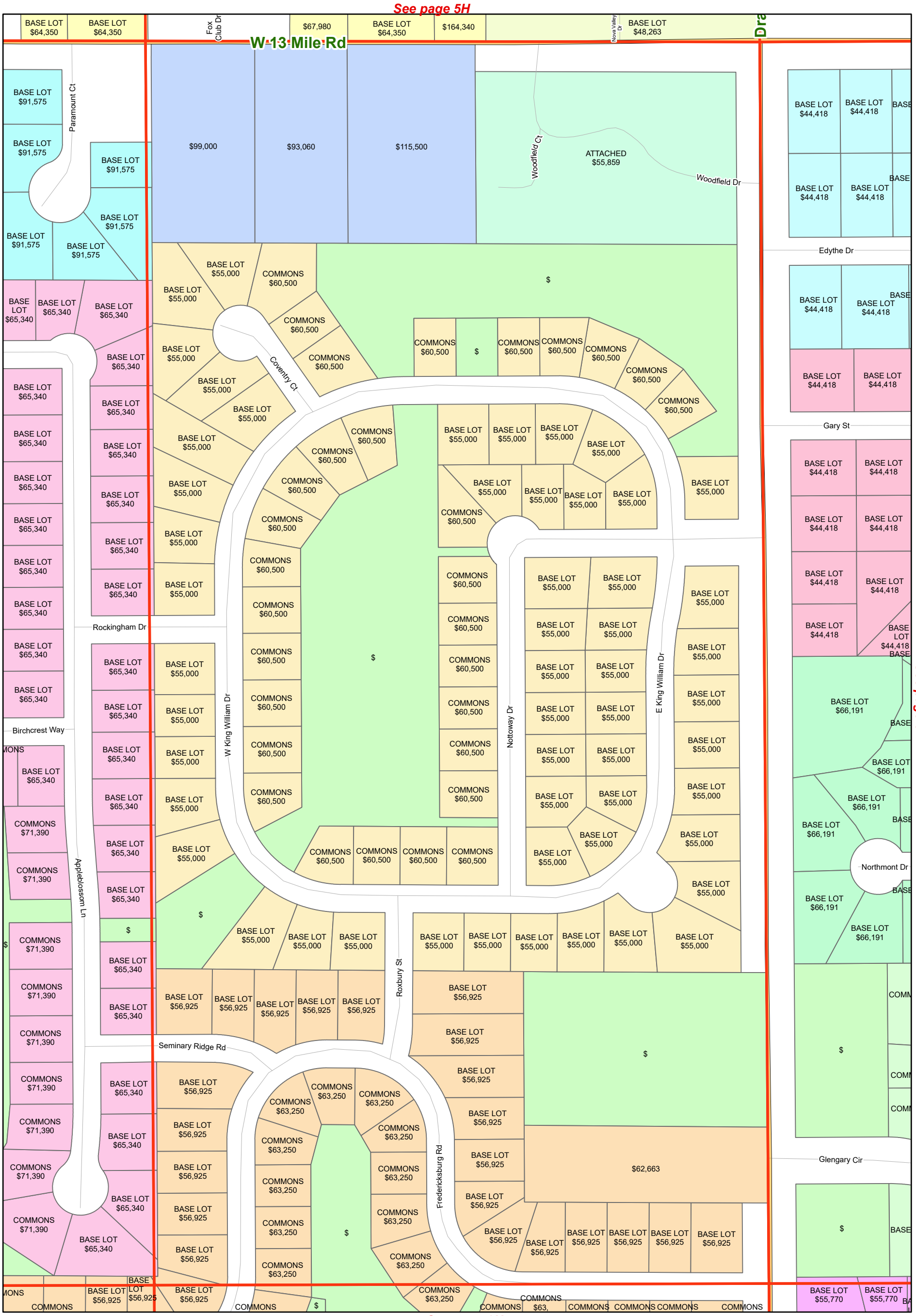

See page 8H

SOURCES: City of Farmington Hills GIS, September 2022
Oakland County GIS, 2022

1:2,400

0 100 200 400 Feet

DISCLAIMER: Although the information provided by this map is believed to be reliable, its accuracy is not warranted in any way. The City of Farmington Hills assumes no liability for any claims arising from the use of this map.

Section Location

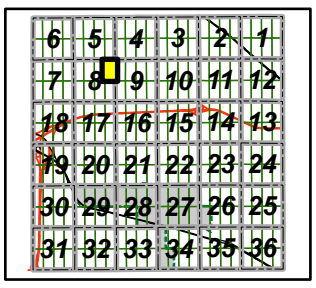

Assessing Division

Land Value Atlas, Section 8E

See page 8A

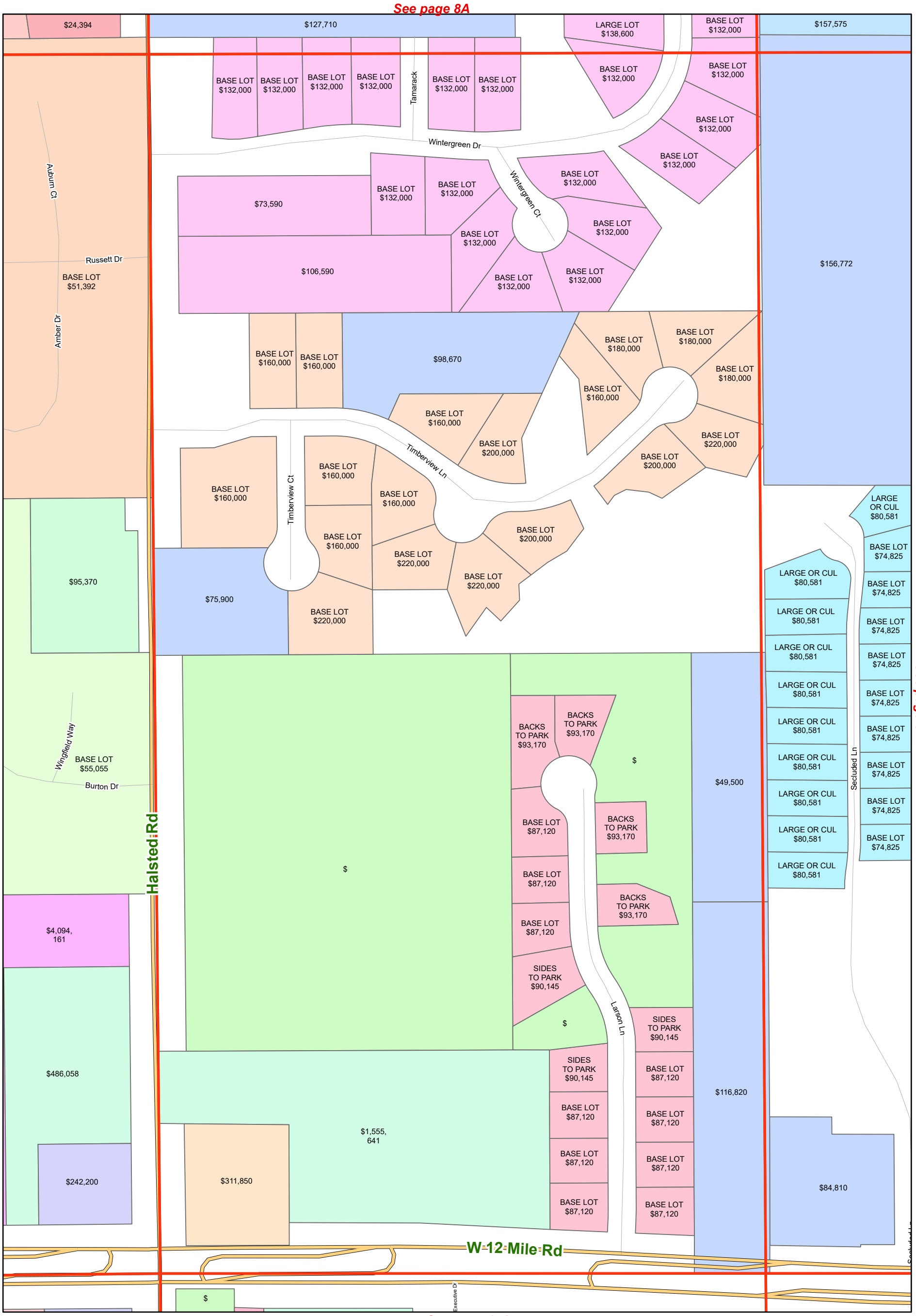

SOURCES: City of Farmington Hills GIS, September 2022
Oakland County GIS, 2022

1:2,400

0 100 200 400 Feet

DISCLAIMER: Although the information provided by this map is believed to be reliable, its accuracy is not warranted in any way. The City of Farmington Hills assumes no liability for any claims arising from the use of this map.

Section Location

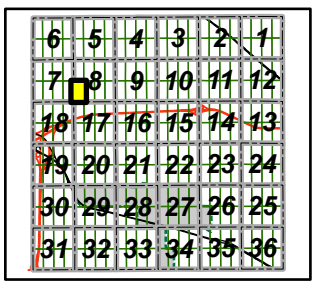

Assessing Division

Land Value Atlas, Section 8F

See page 8B

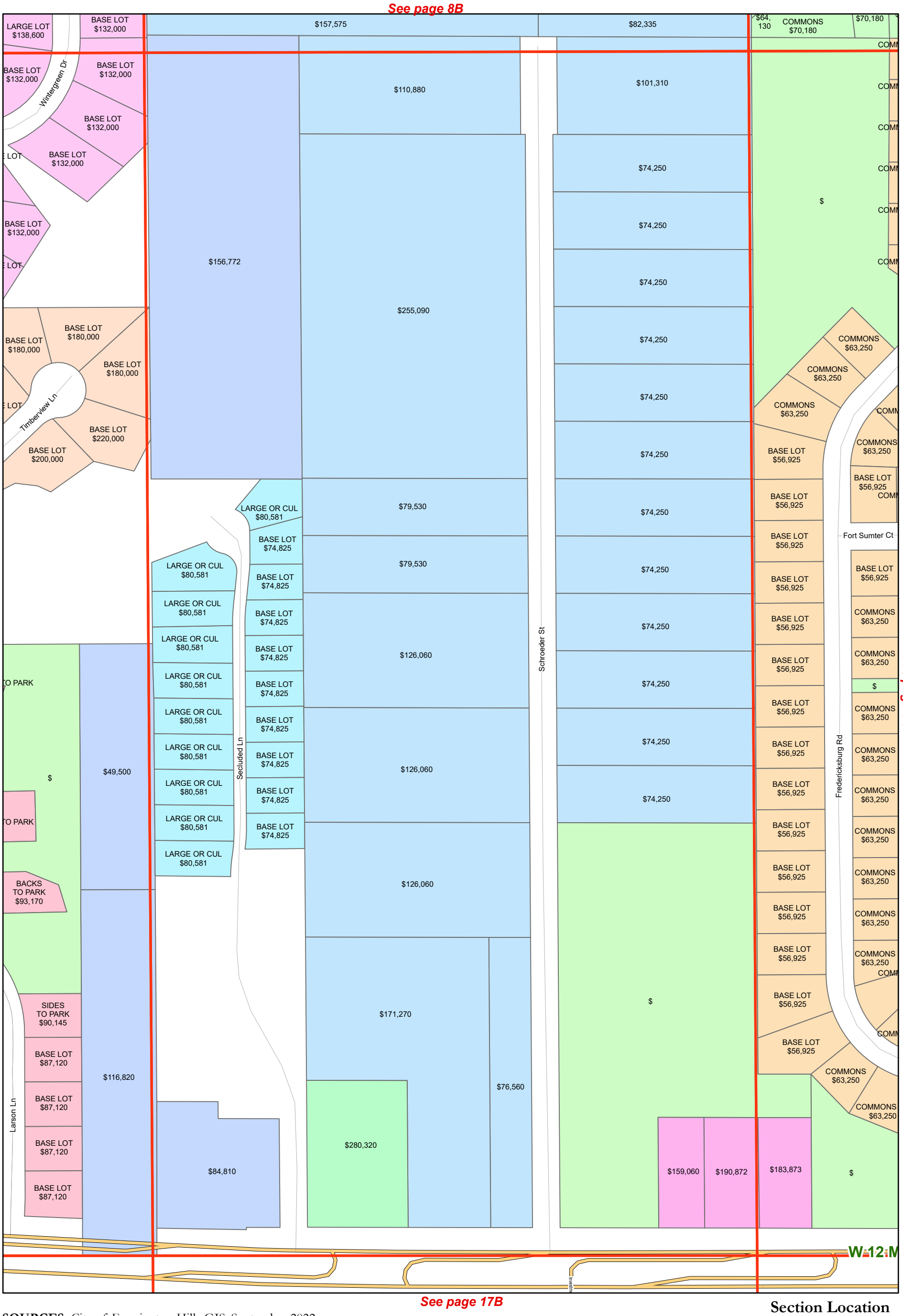

See page 17B

SOURCES: City of Farmington Hills GIS, September 2022
Oakland County GIS, 2022

1:2,400

0 100 200 400 Feet

DISCLAIMER: Although the information provided by this map is believed to be reliable, its accuracy is not warranted in any way. The City of Farmington Hills assumes no liability for any claims arising from the use of this map.

Section Location

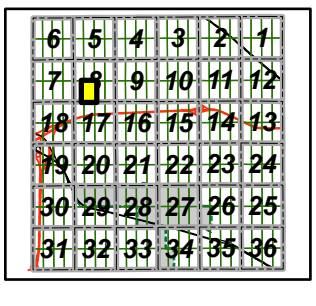

Assessing Division

Land Value Atlas, Section 8G

See page 8C

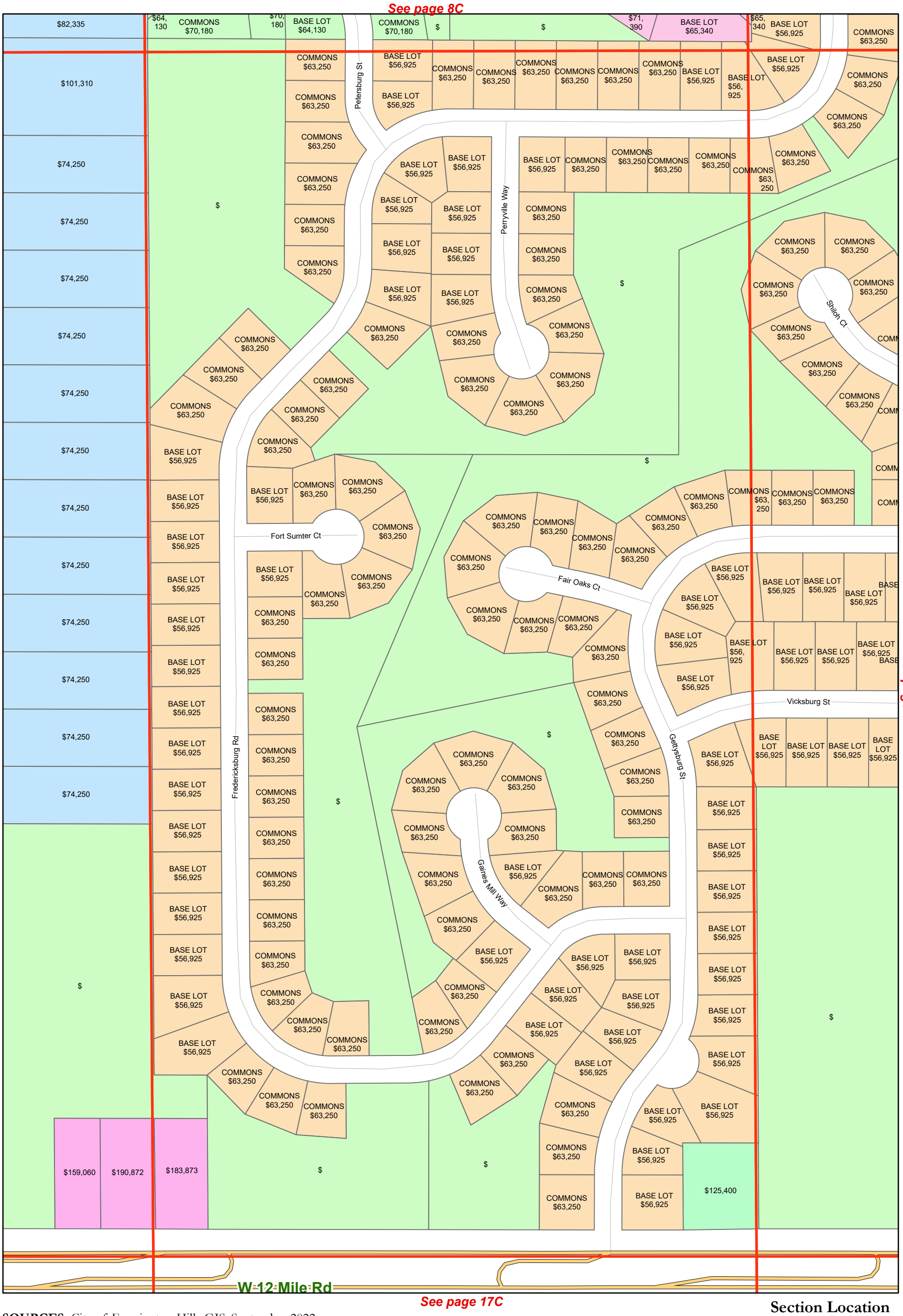

See page 17C

SOURCES: City of Farmington Hills GIS, September 2022
Oakland County GIS, 2022

1:2,400

0 100 200 400 Feet

DISCLAIMER: Although the information provided by this map is believed to be reliable, its accuracy is not warranted in any way. The City of Farmington Hills assumes no liability for any claims arising from the use of this map.

Section Location

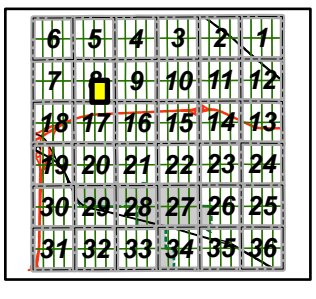

Assessing Division

Land Value Atlas, Section 8H

See page 8D

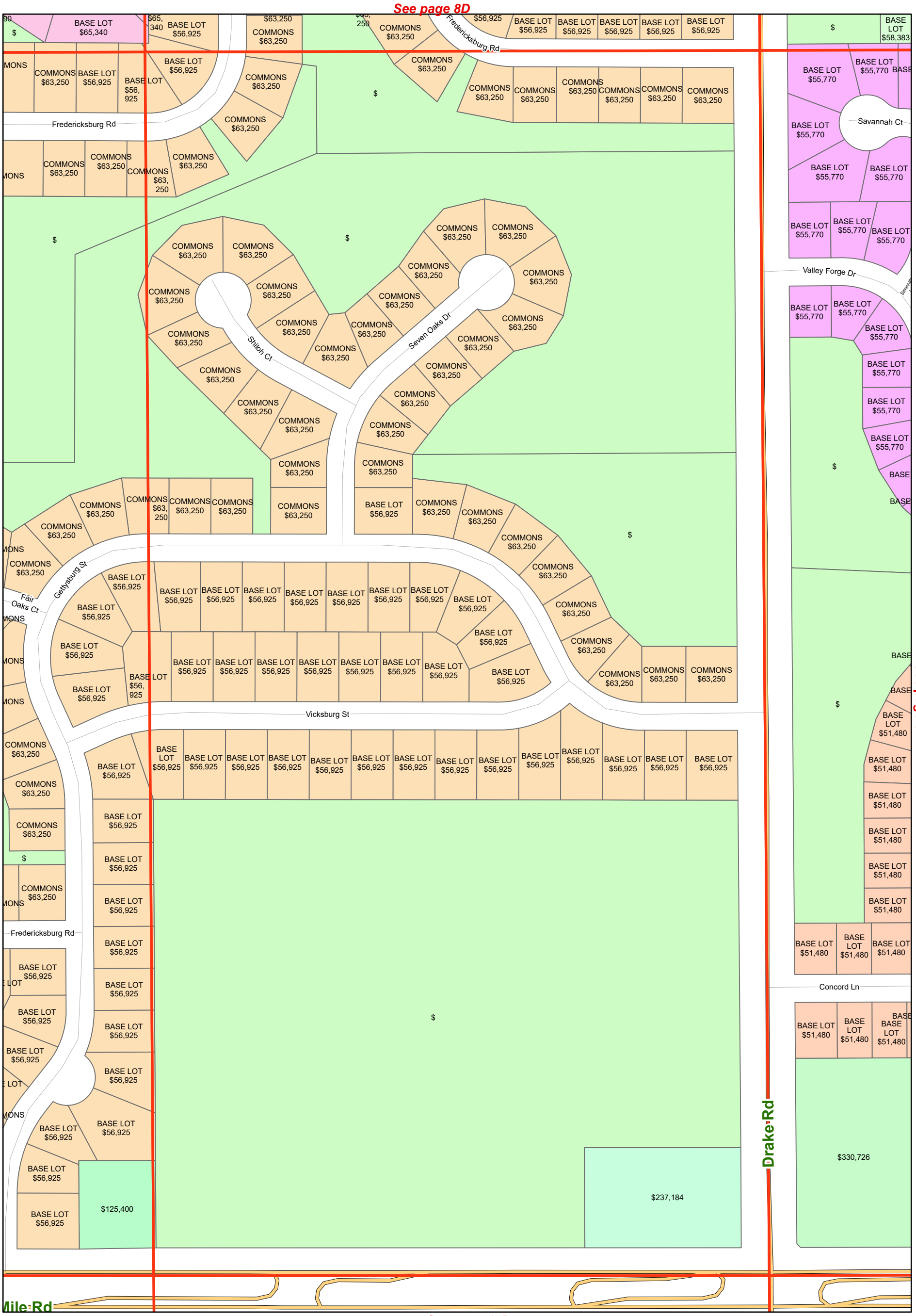

See page 17D

SOURCES: City of Farmington Hills GIS, September 2022
Oakland County GIS, 2022

1:2,400

0 100 200 400 Feet

DISCLAIMER: Although the information provided by this map is believed to be reliable, its accuracy is not warranted in any way. The City of Farmington Hills assumes no liability for any claims arising from the use of this map.

Section Location

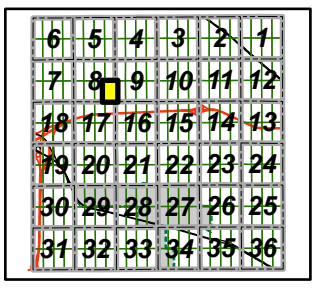

Assessing Division

Land Value Atlas, Section 9A

See page 4E

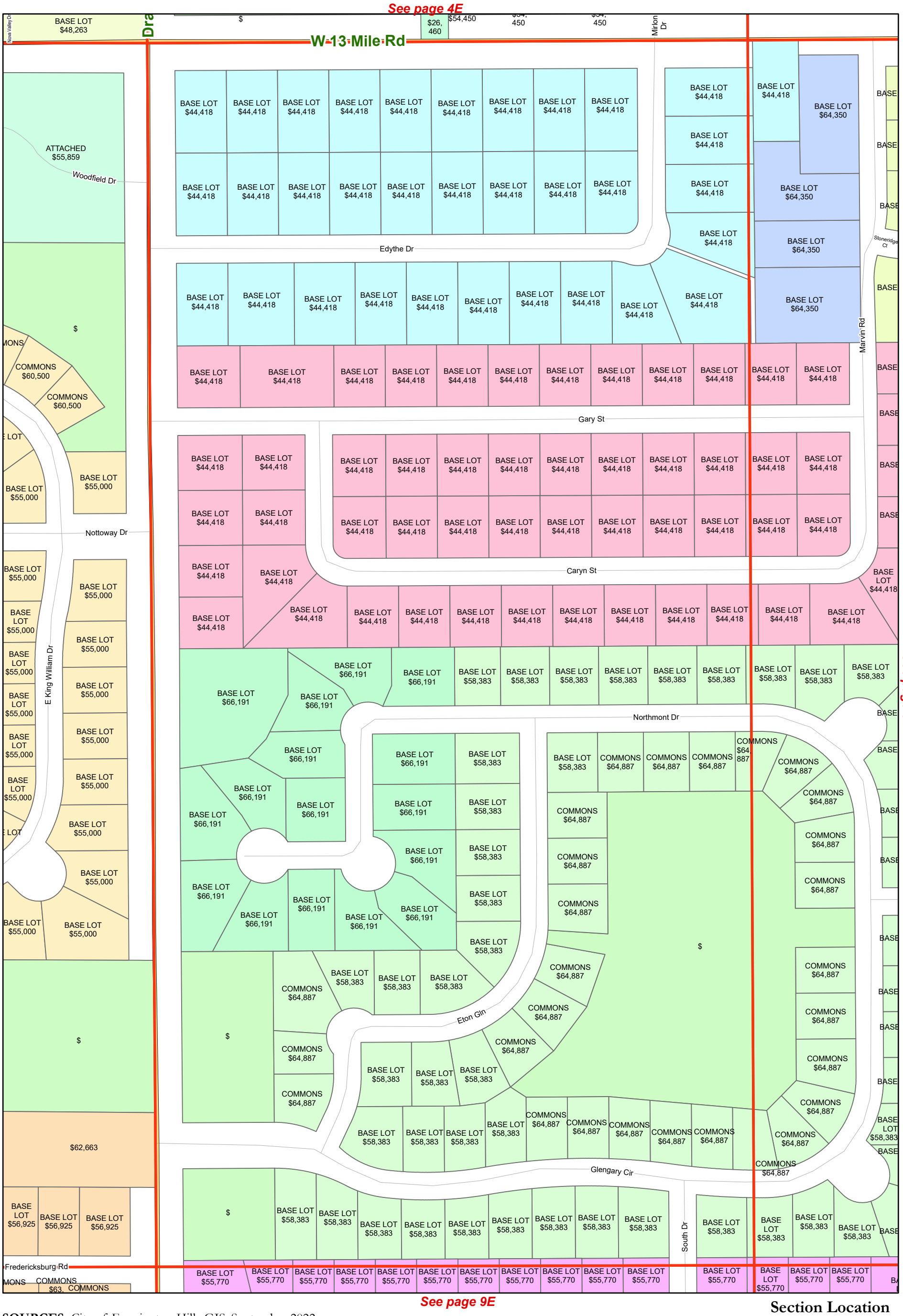

SOURCES: City of Farmington Hills GIS, September 2022
Oakland County GIS, 2022

1:2,400

0 100 200 400 Feet

DISCLAIMER: Although the information provided by this map is believed to be reliable, its accuracy is not warranted in any way. The City of Farmington Hills assumes no liability for any claims arising from the use of this map.

Section Location

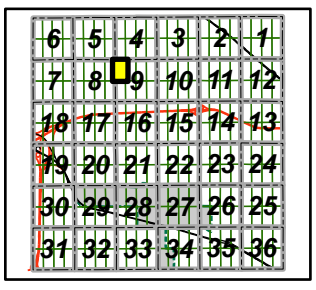

Assessing Division

Land Value Atlas, Section 9B

See page 4F

SOURCES: City of Farmington Hills GIS, September 2022
Oakland County GIS, 2022

1:2,400

0 100 200 400 Feet

DISCLAIMER: Although the information provided by this map is believed to be reliable, its accuracy is not warranted in any way. The City of Farmington Hills assumes no liability for any claims arising from the use of this map.

Section Location

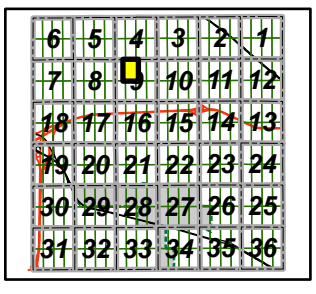

Assessing Division

Land Value Atlas, Section 9C

See page 4G

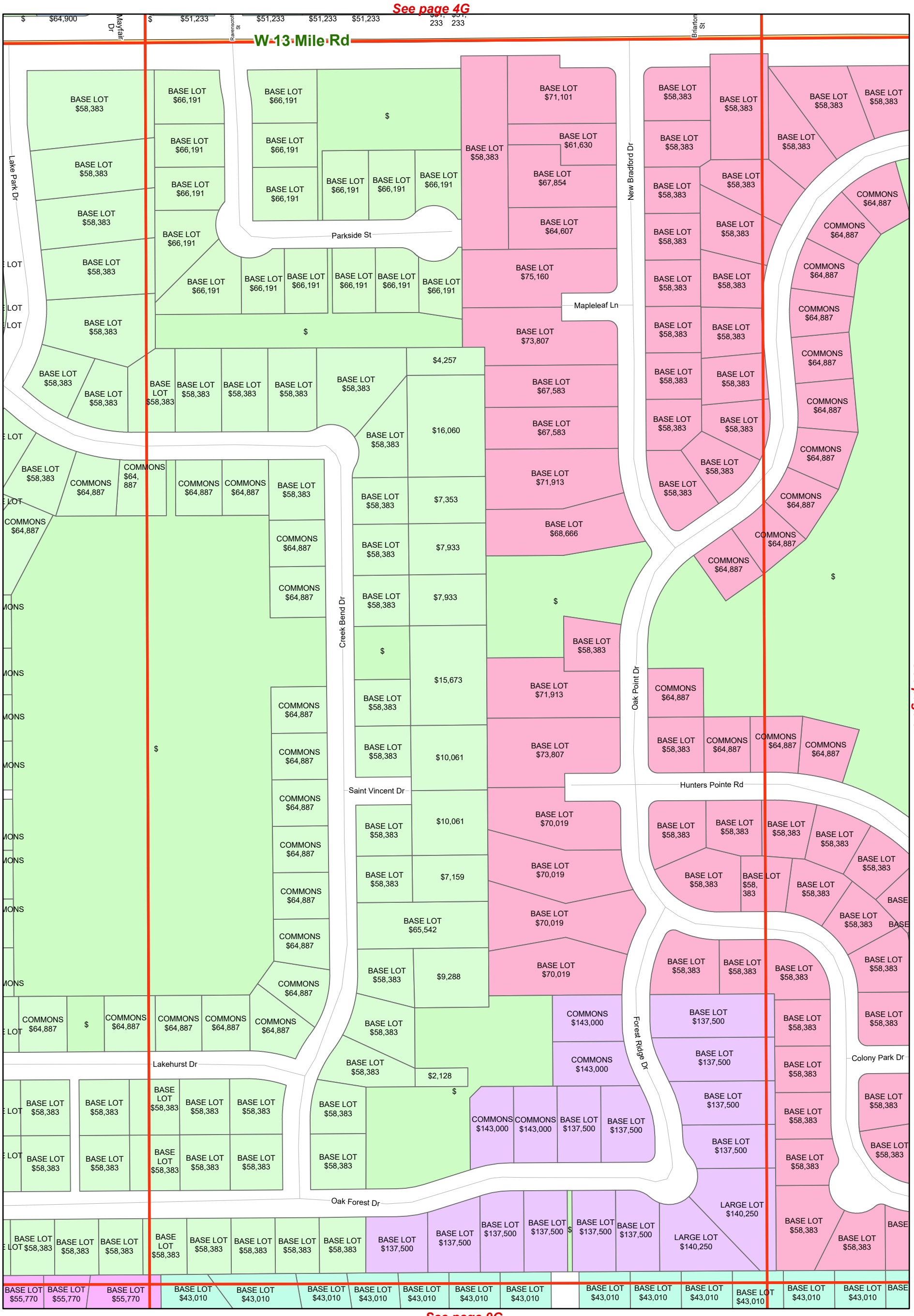

See page 9G

SOURCES: City of Farmington Hills GIS, September 2022
Oakland County GIS, 2022

1:2,400

0 100 200 400 Feet

DISCLAIMER: Although the information provided by this map is believed to be reliable, its accuracy is not warranted in any way. The City of Farmington Hills assumes no liability for any claims arising from the use of this map.

Section Location

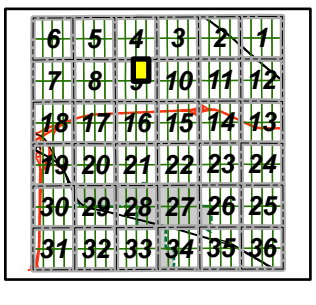

Assessing Division

Land Value Atlas, Section 9D

See page 4H

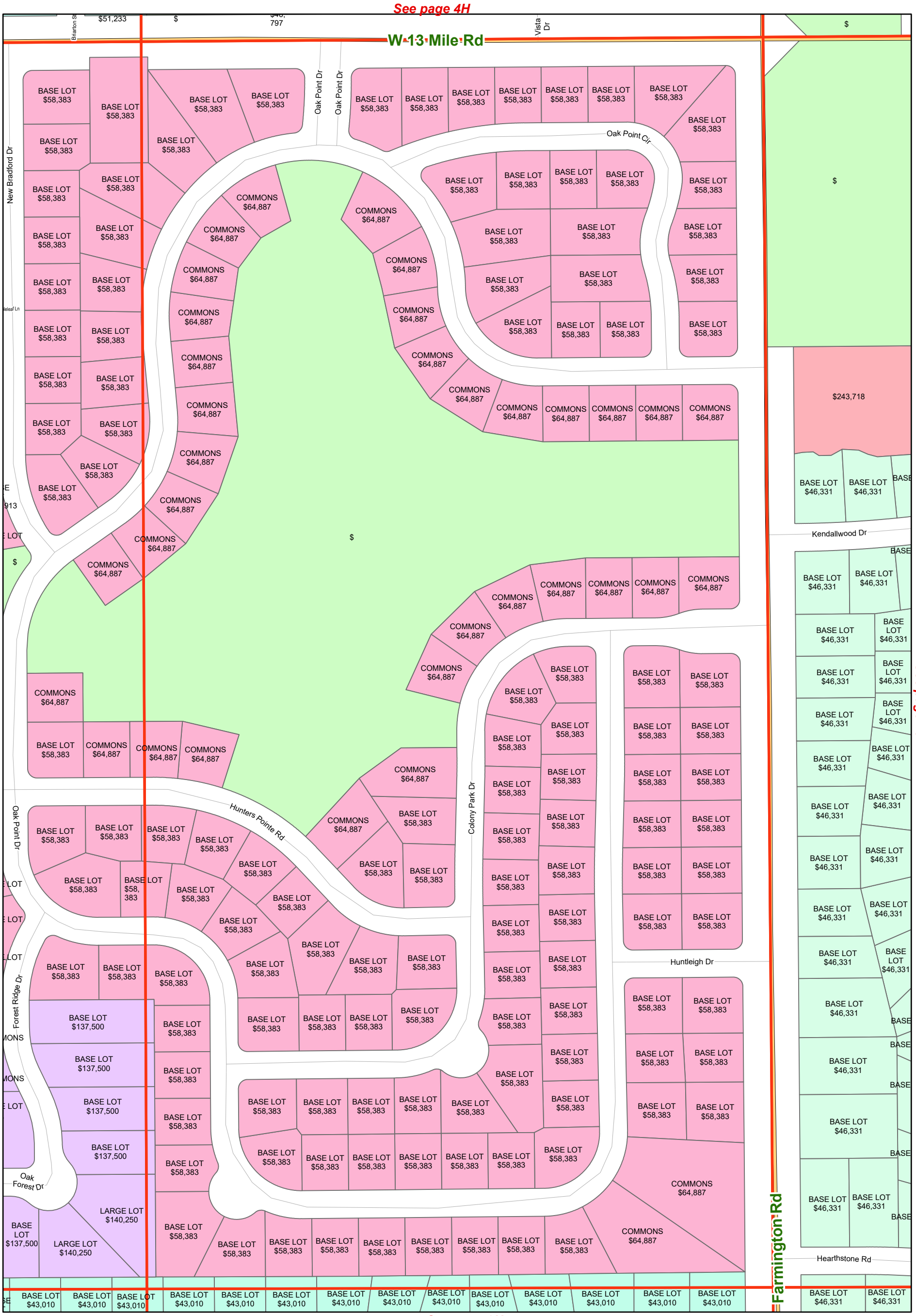

SOURCES: City of Farmington Hills GIS, September 2022
Oakland County GIS, 2022

1:2,400

0 100 200 400 Feet

DISCLAIMER: Although the information provided by this map is believed to be reliable, its accuracy is not warranted in any way. The City of Farmington Hills assumes no liability for any claims arising from the use of this map.

Section Location

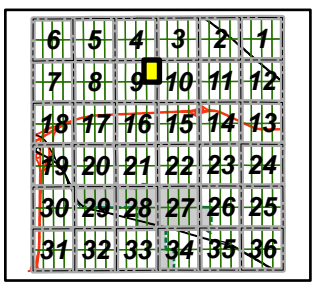

Assessing Division

Land Value Atlas, Section 9E

See page 9A

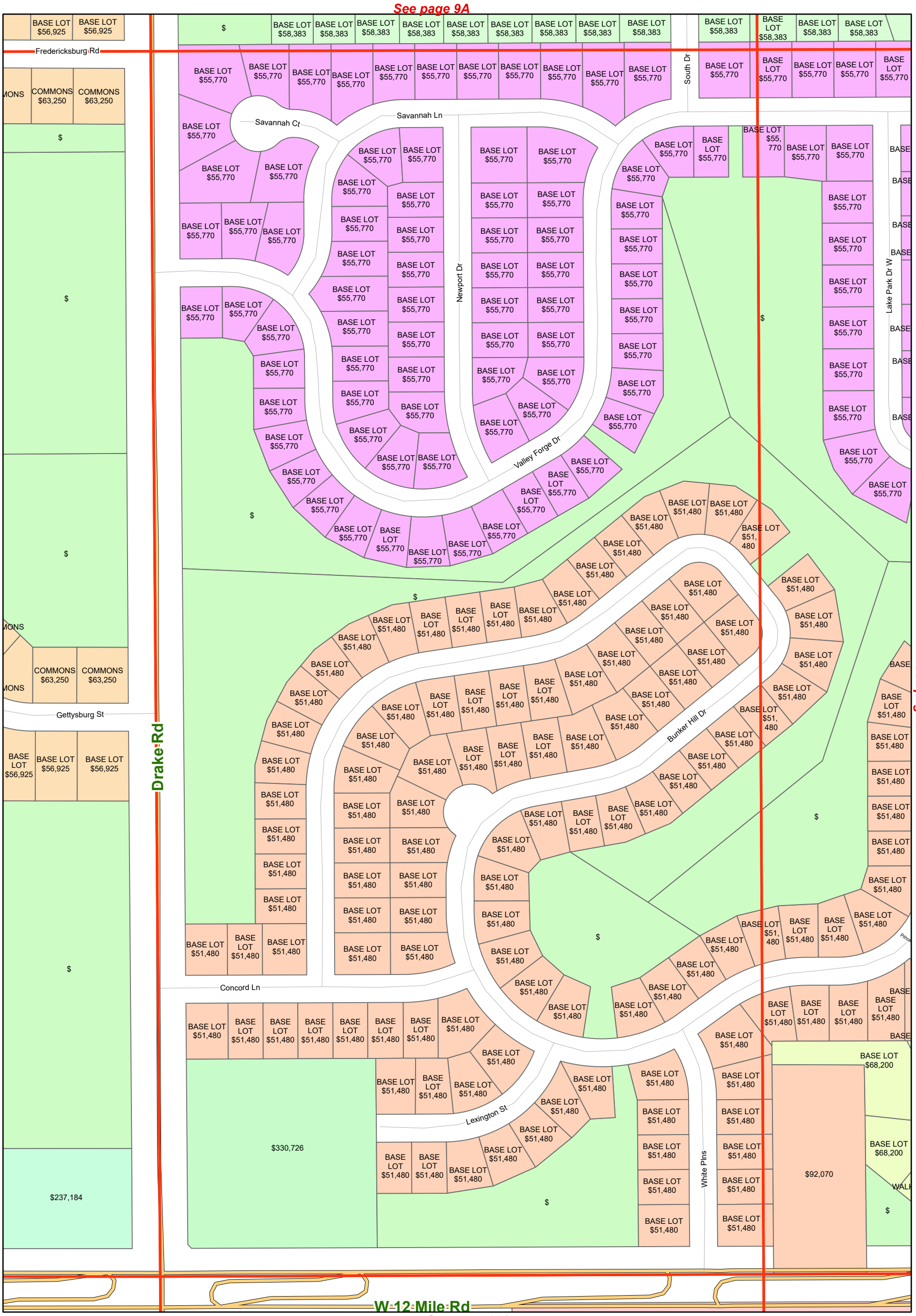

See page 8H

See page 9F

See page 16A

SOURCES: City of Farmington Hills GIS, September 2022
Oakland County GIS, 2022

1:2,400

0 100 200 400 Feet

DISCLAIMER: Although the information provided by this map is believed to be reliable, its accuracy is not warranted in any way. The City of Farmington Hills assumes no liability for any claims arising from the use of this map.

Section Location

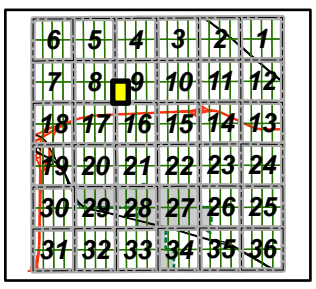

Assessing Division

Land Value Atlas, Section 9F

See page 9B

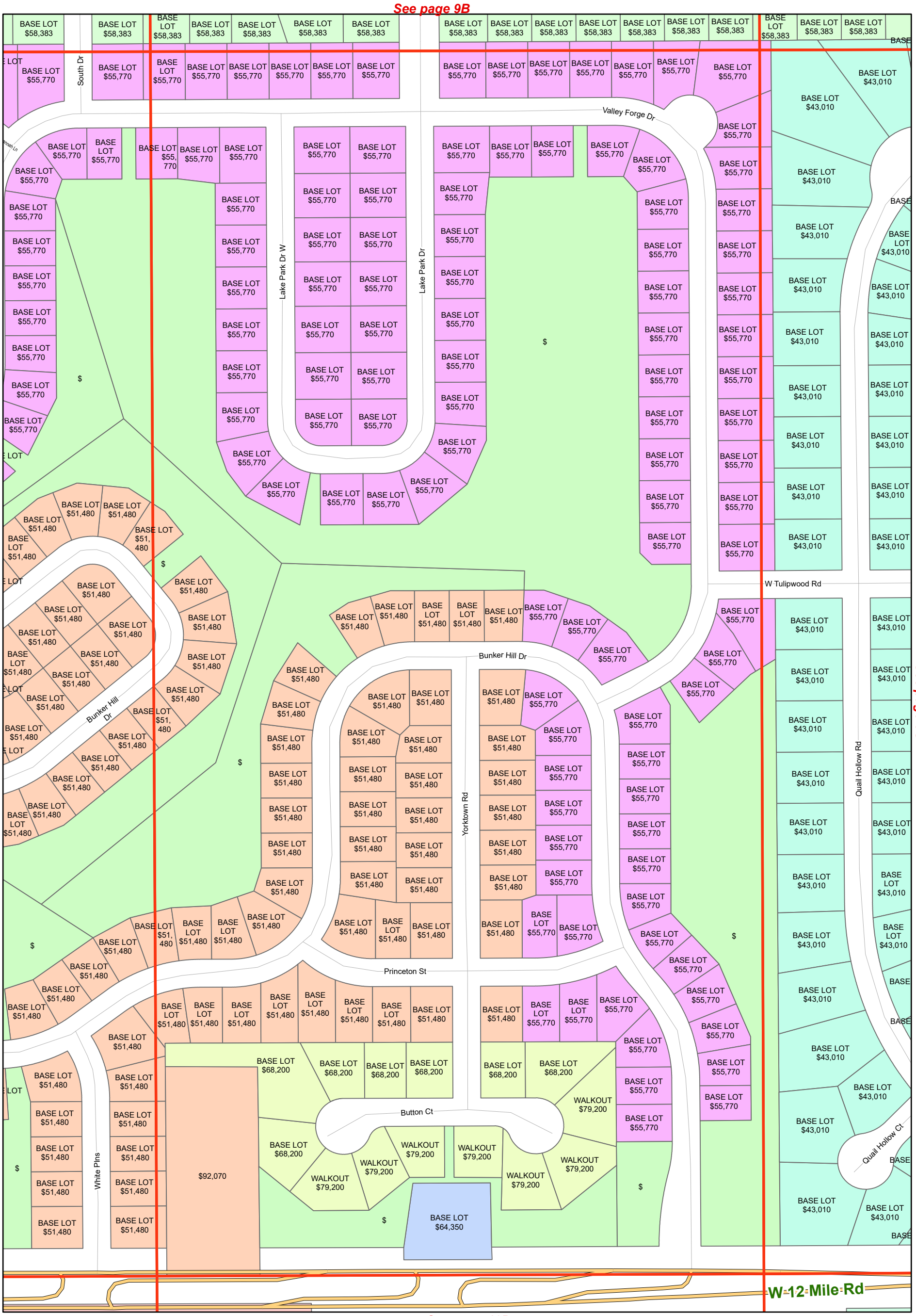

See page 16B

SOURCES: City of Farmington Hills GIS, September 2022
Oakland County GIS, 2022

1:2,400

0 100 200 400 Feet

DISCLAIMER: Although the information provided by this map is believed to be reliable, its accuracy is not warranted in any way. The City of Farmington Hills assumes no liability for any claims arising from the use of this map.

Section Location

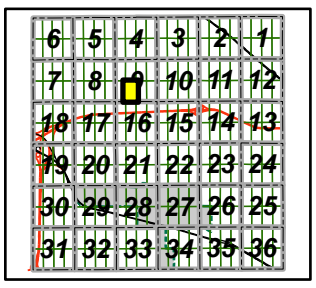

Assessing Division

Land Value Atlas, Section 9G

See page 9C

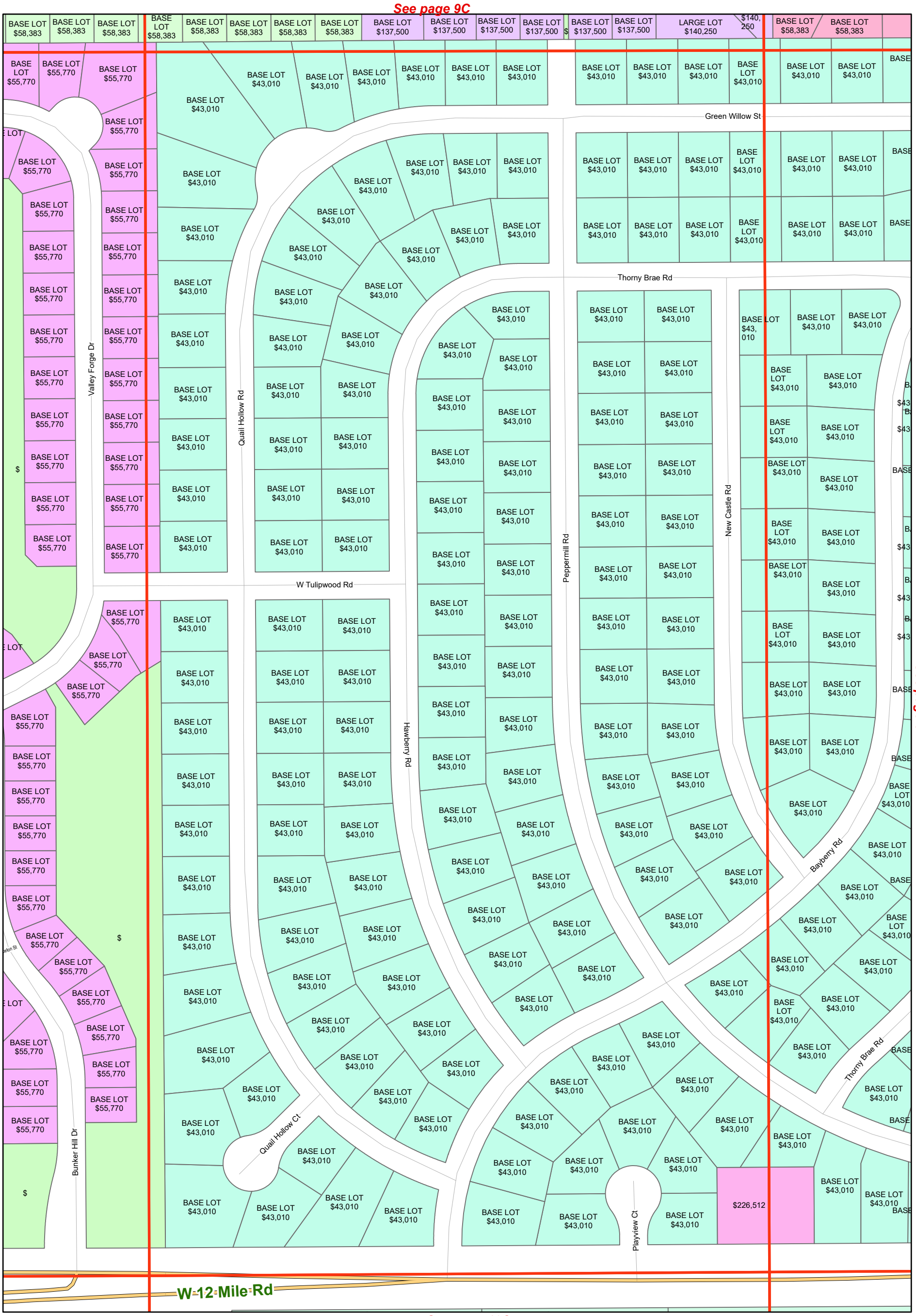

See page 16C

SOURCES: City of Farmington Hills GIS, September 2022
Oakland County GIS, 2022

1:2,400

0 100 200 400 Feet

DISCLAIMER: Although the information provided by this map is believed to be reliable, its accuracy is not warranted in any way. The City of Farmington Hills assumes no liability for any claims arising from the use of this map.

Section Location

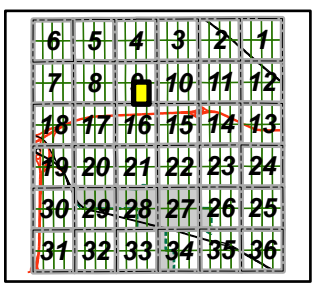

Assessing Division

Land Value Atlas, Section 9H

See page 9D

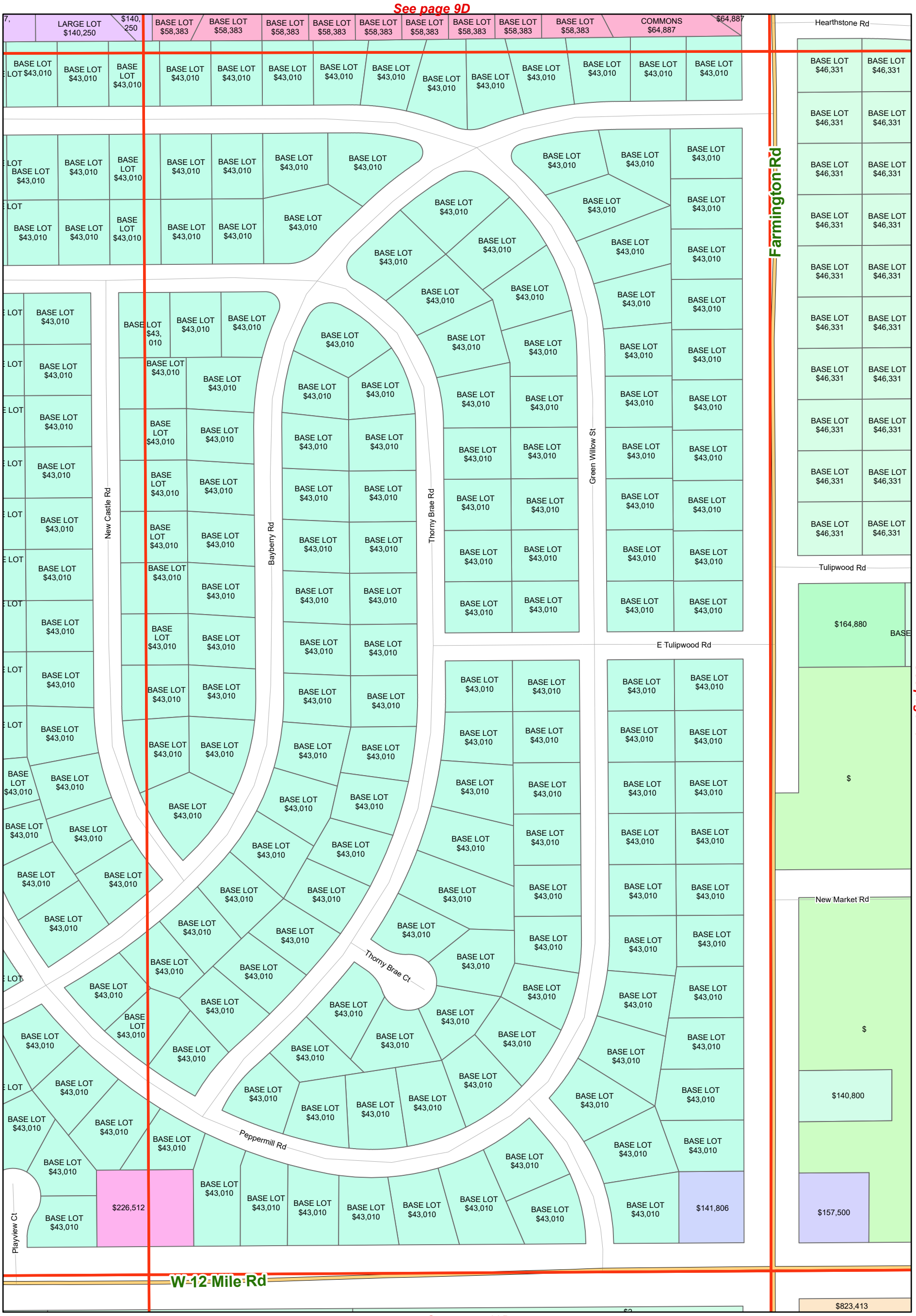

See page 9G

See page 10E

See page 16D

SOURCES: City of Farmington Hills GIS, September 2022
Oakland County GIS, 2022

1:2,400

0 100 200 400 Feet

DISCLAIMER: Although the information provided by this map is believed to be reliable, its accuracy is not warranted in any way. The City of Farmington Hills assumes no liability for any claims arising from the use of this map.

Section Location

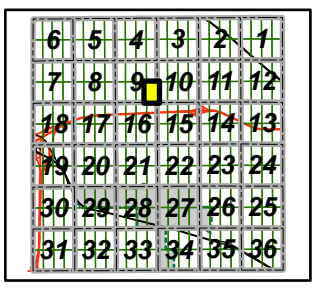

Assessing Division

Land Value Atlas, Section 10A

See page 3E

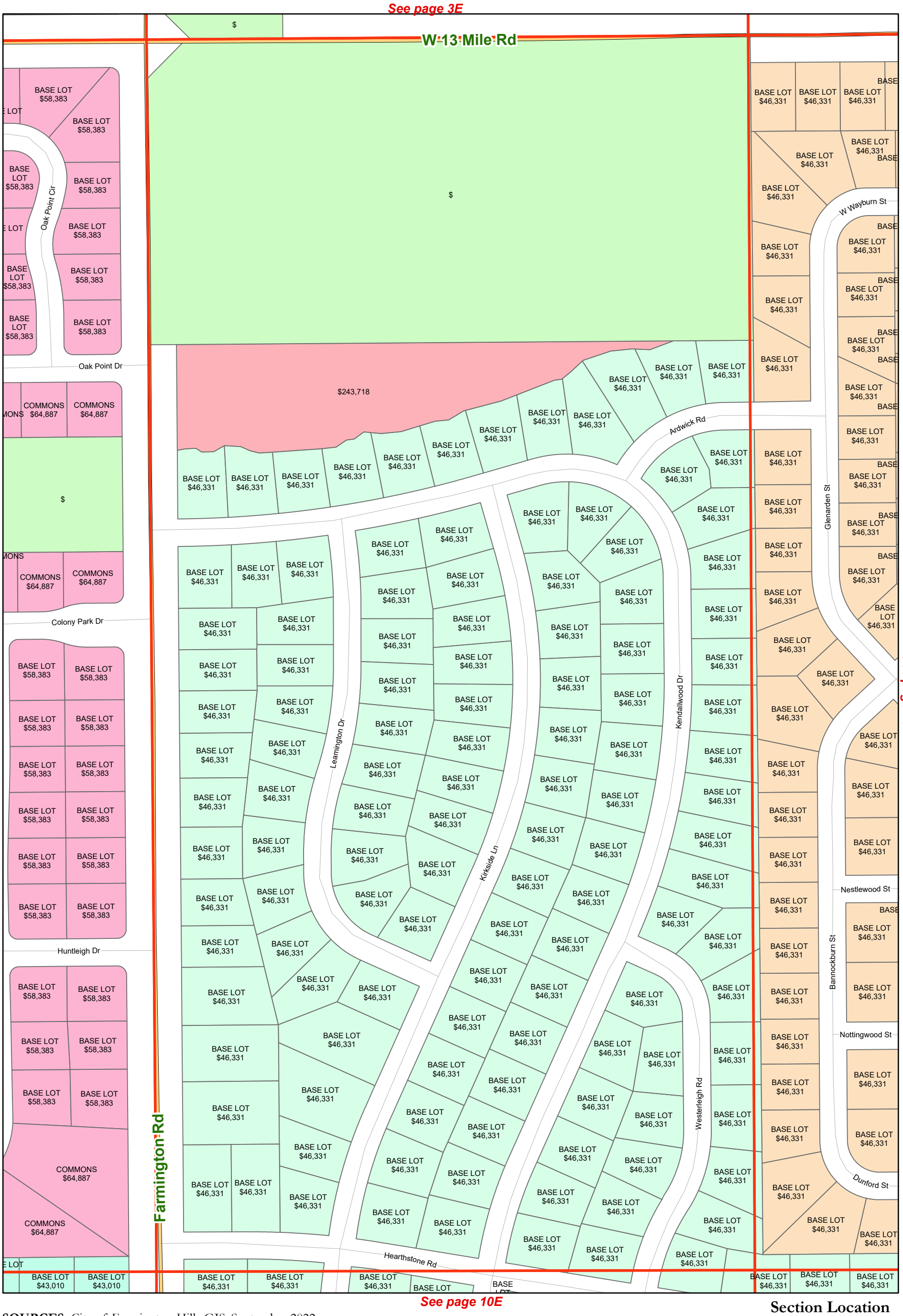

SOURCES: City of Farmington Hills GIS, September 2022
Oakland County GIS, 2022

1:2,400

0 100 200 400 Feet

DISCLAIMER: Although the information provided by this map is believed to be reliable, its accuracy is not warranted in any way. The City of Farmington Hills assumes no liability for any claims arising from the use of this map.

Section Location

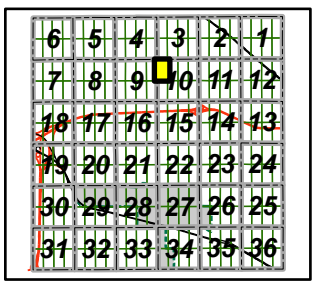

Assessing Division

Land Value Atlas, Section 10B

See page 3F

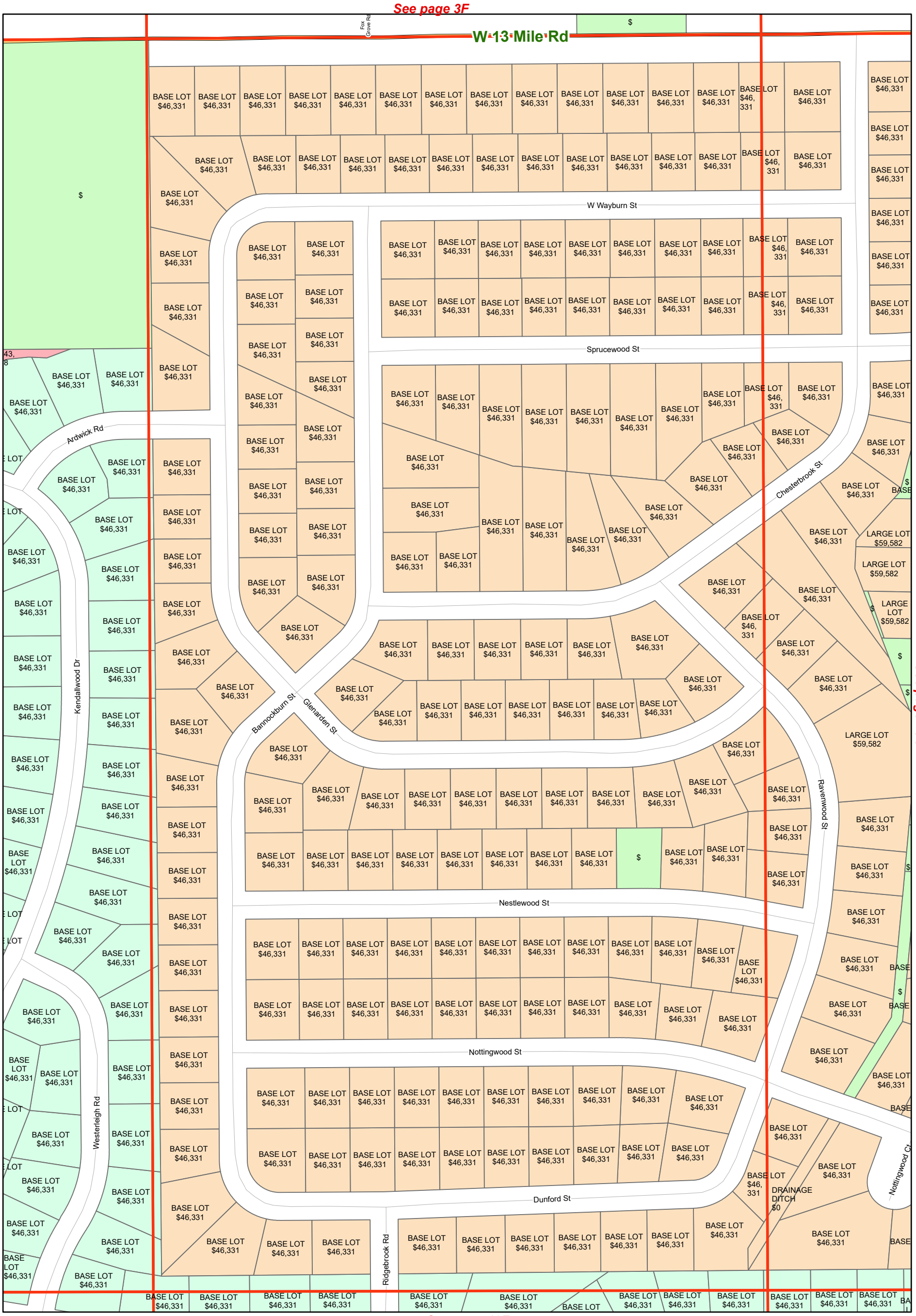

See page 10F

SOURCES: City of Farmington Hills GIS, September 2022
Oakland County GIS, 2022

1:2,400

0 100 200 400 Feet

DISCLAIMER: Although the information provided by this map is believed to be reliable, its accuracy is not warranted in any way. The City of Farmington Hills assumes no liability for any claims arising from the use of this map.

Section Location

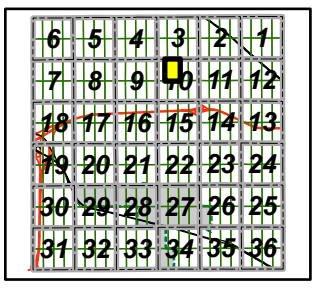

Assessing Division

Land Value Atlas, Section 10C

See page 3G

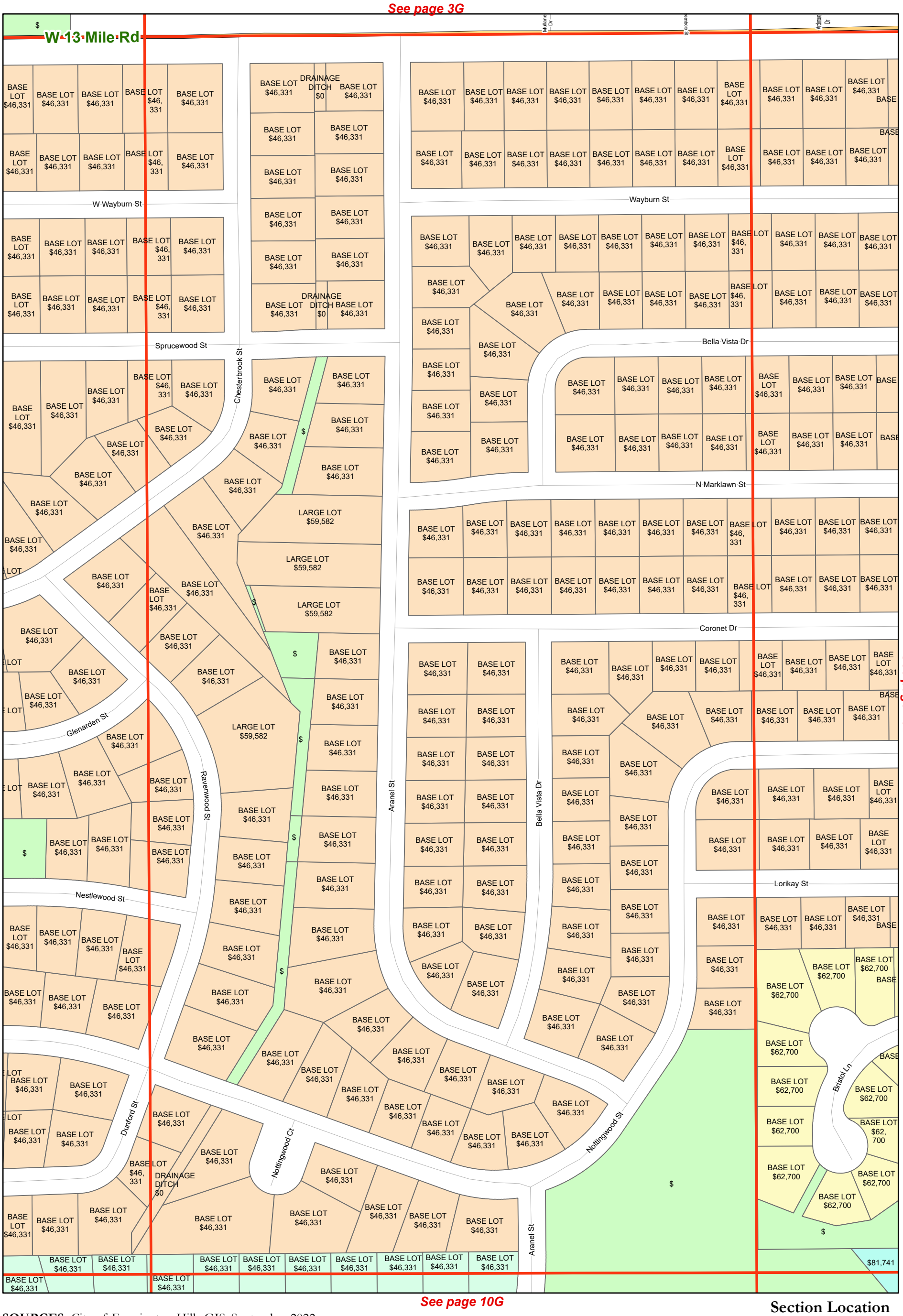

See page 10G

SOURCES: City of Farmington Hills GIS, September 2022
Oakland County GIS, 2022

1:2,400

0 100 200 400 Feet

DISCLAIMER: Although the information provided by this map is believed to be reliable, its accuracy is not warranted in any way. The City of Farmington Hills assumes no liability for any claims arising from the use of this map.

Section Location

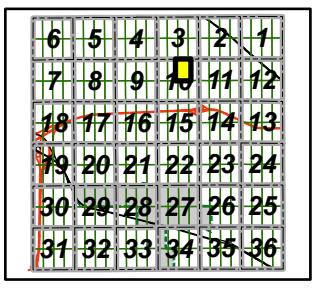

Assessing Division

Land Value Atlas, Section 10D

See page 3H

SOURCES: City of Farmington Hills GIS, September 2022
Oakland County GIS, 2022

1:2,400

0 100 200 400 Feet

DISCLAIMER: Although the information provided by this map is believed to be reliable, its accuracy is not warranted in any way. The City of Farmington Hills assumes no liability for any claims arising from the use of this map.

Section Location

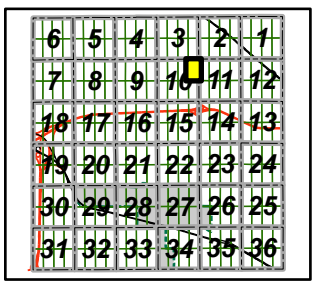

Assessing Division

Land Value Atlas, Section 10E

See page 10A

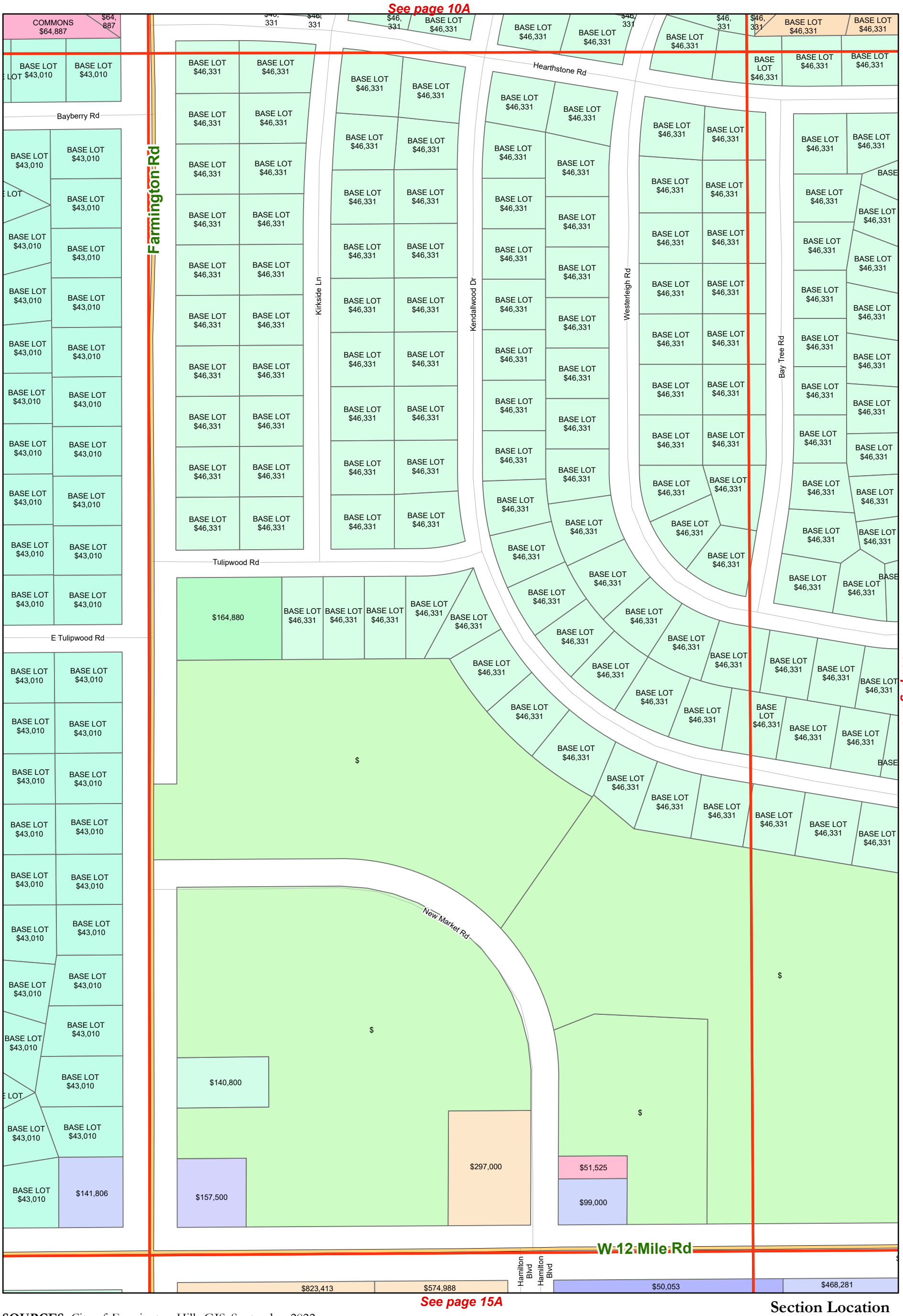

See page 15A

SOURCES: City of Farmington Hills GIS, September 2022
Oakland County GIS, 2022

1:2,400

0 100 200 400 Feet

DISCLAIMER: Although the information provided by this map is believed to be reliable, its accuracy is not warranted in any way. The City of Farmington Hills assumes no liability for any claims arising from the use of this map.

Section Location

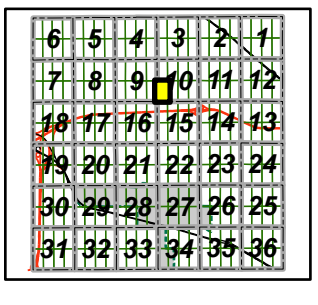

Assessing Division

Land Value Atlas, Section 10F

See page 10B

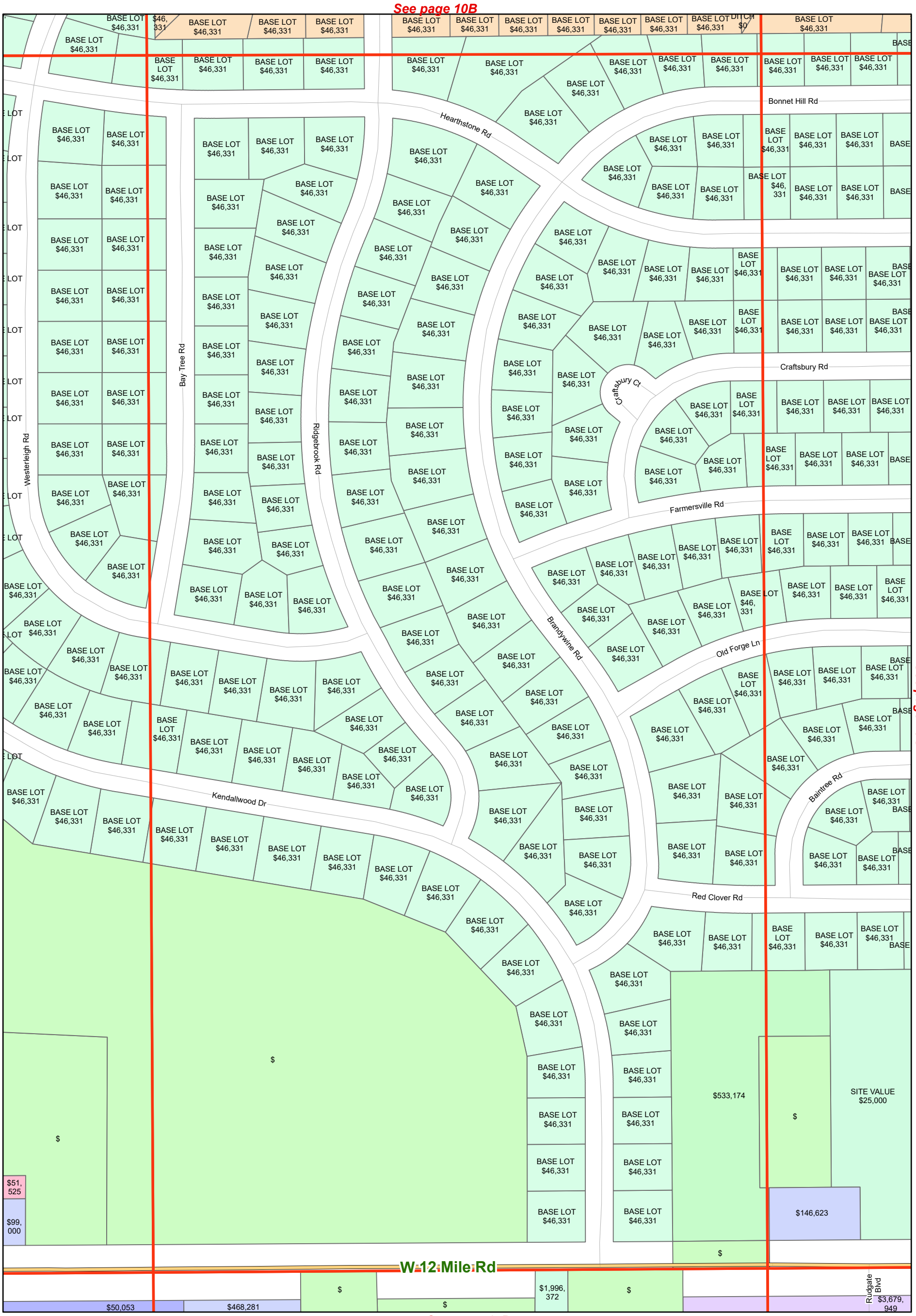

See page 15B

SOURCES: City of Farmington Hills GIS, September 2022
Oakland County GIS, 2022

1:2,400

0 100 200 400 Feet

DISCLAIMER: Although the information provided by this map is believed to be reliable, its accuracy is not warranted in any way. The City of Farmington Hills assumes no liability for any claims arising from the use of this map.

Section Location

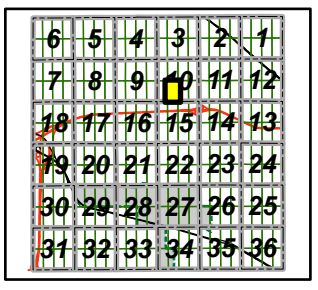

Assessing Division

Land Value Atlas, Section 10G

See page 10C

See page 10F

See page 10H

See page 15C

SOURCES: City of Farmington Hills GIS, September 2022
Oakland County GIS, 2022

1:2,400

0 100 200 400 Feet

DISCLAIMER: Although the information provided by this map is believed to be reliable, its accuracy is not warranted in any way. The City of Farmington Hills assumes no liability for any claims arising from the use of this map.

Section Location

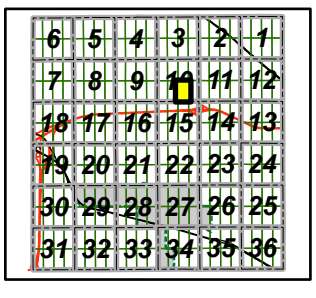

Assessing Division

Land Value Atlas, Section 10H

See page 10D

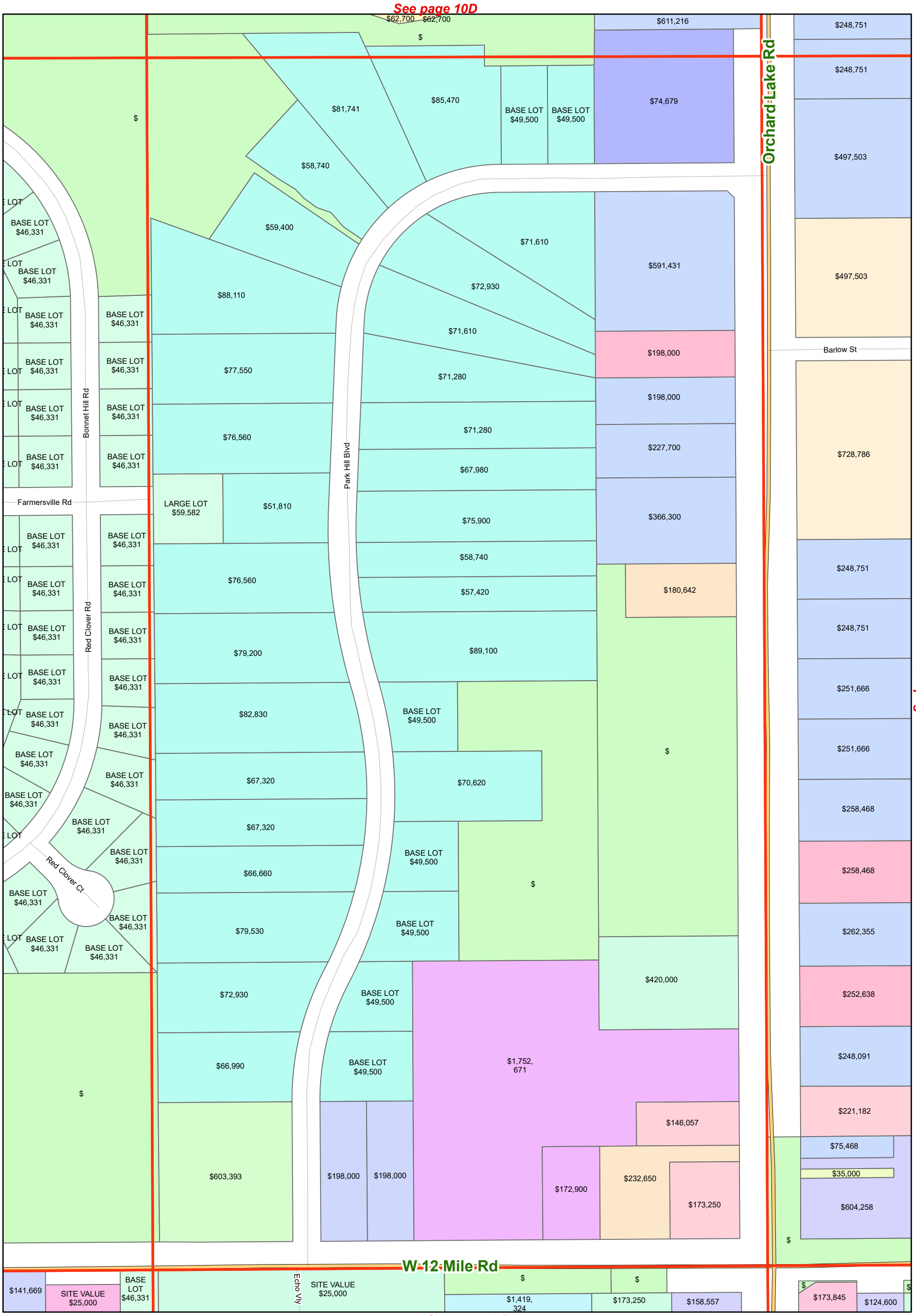

See page 15D

SOURCES: City of Farmington Hills GIS, September 2022
Oakland County GIS, 2022

1:2,400

0 100 200 400 Feet

DISCLAIMER: Although the information provided by this map is believed to be reliable, its accuracy is not warranted in any way. The City of Farmington Hills assumes no liability for any claims arising from the use of this map.

Section Location

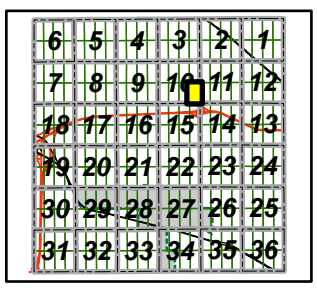

Assessing Division

Land Value Atlas, Section 11A

See page 2E

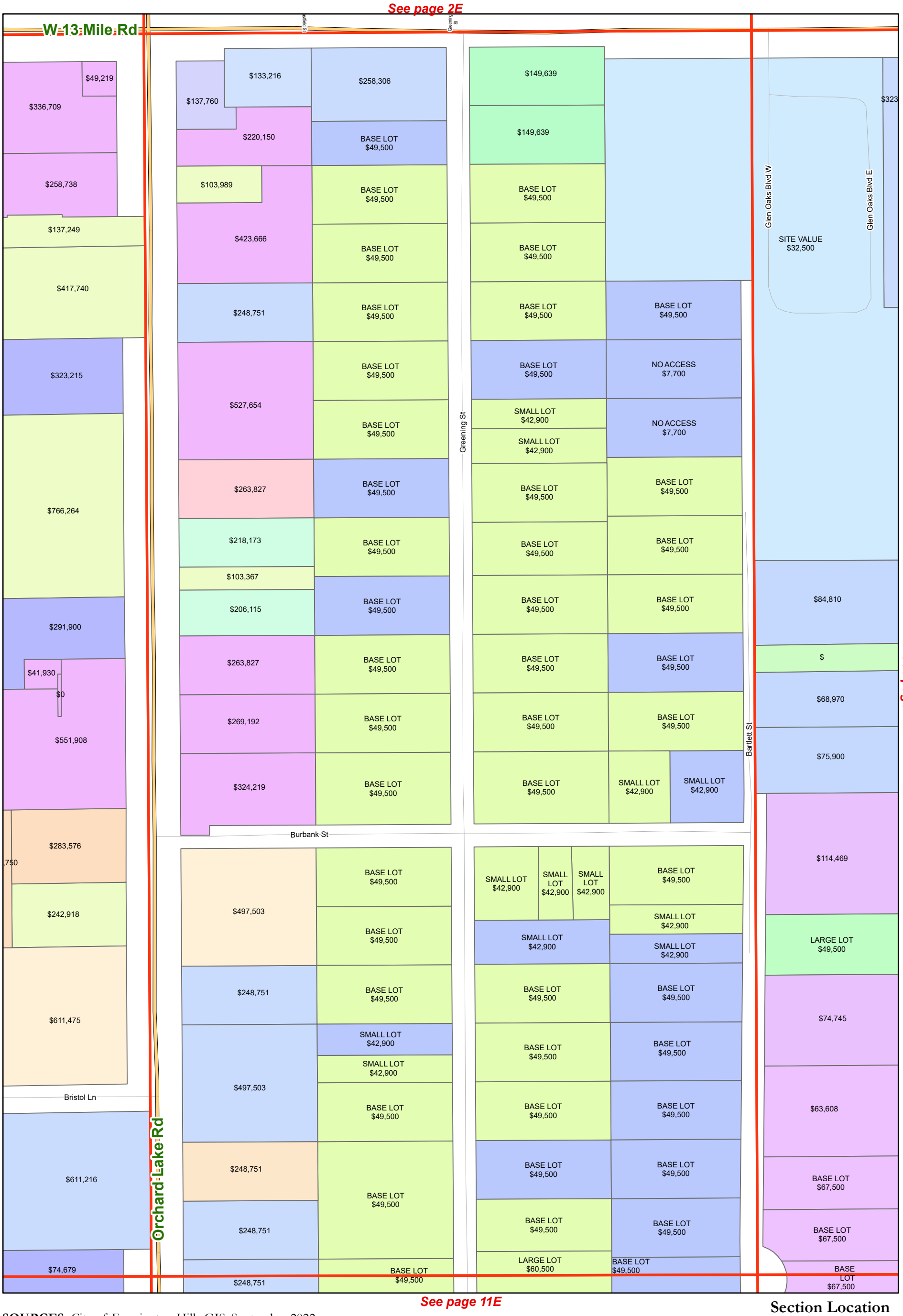

See page 11E

SOURCES: City of Farmington Hills GIS, September 2022
Oakland County GIS, 2022

1:2,400

0 100 200 400 Feet

DISCLAIMER: Although the information provided by this map is believed to be reliable, its accuracy is not warranted in any way. The City of Farmington Hills assumes no liability for any claims arising from the use of this map.

Section Location

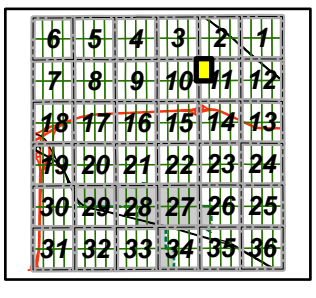

Assessing Division

Land Value Atlas, Section 11B

See page 2F

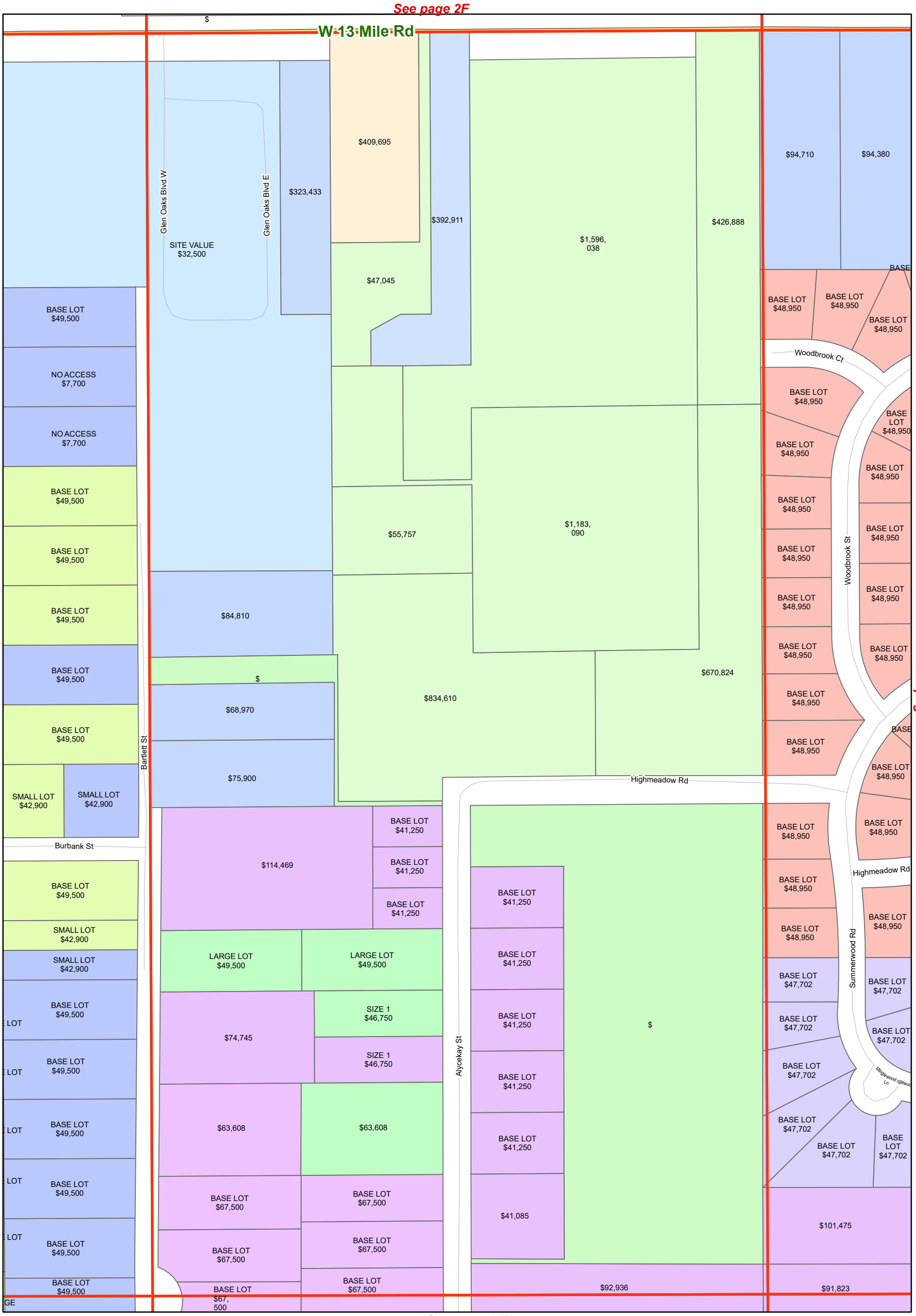

See page 11F

SOURCES: City of Farmington Hills GIS, September 2022
Oakland County GIS, 2022

1:2,400

0 100 200 400 Feet

DISCLAIMER: Although the information provided by this map is believed to be reliable, its accuracy is not warranted in any way. The City of Farmington Hills assumes no liability for any claims arising from the use of this map.

Section Location

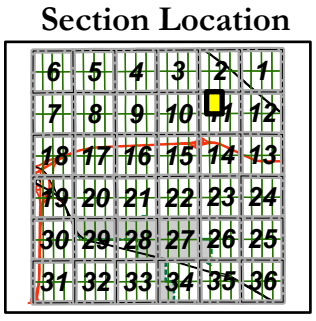

Assessing Division

Land Value Atlas, Section 11C

See page 2G

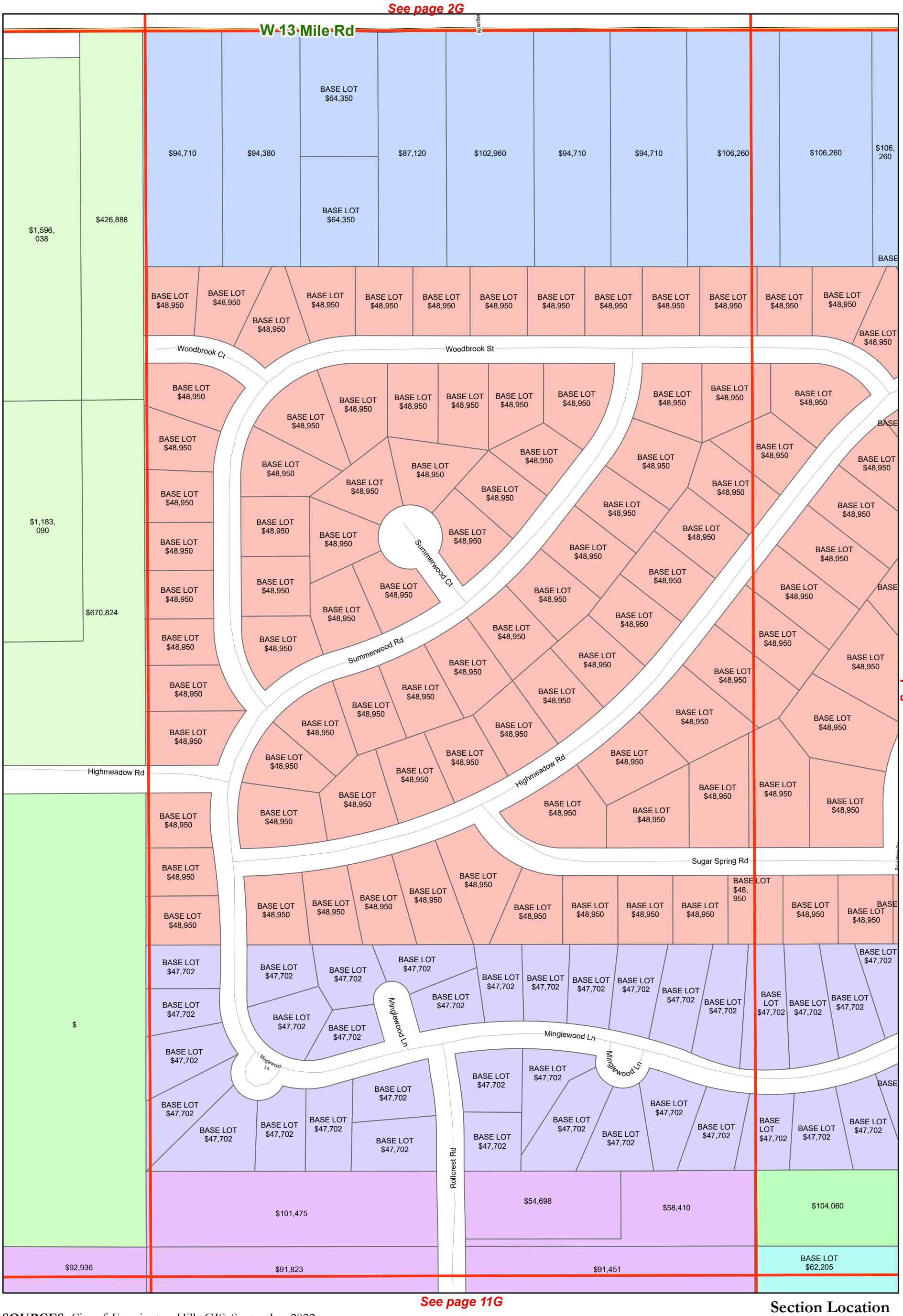

See page 11B

See page 11D

See page 11G

SOURCES: City of Farmington Hills GIS, September 2022
Oakland County GIS, 2022

1:2,400

0 100 200 400 Feet

DISCLAIMER: Although the information provided by this map is believed to be reliable, its accuracy is not warranted in any way. The City of Farmington Hills assumes no liability for any claims arising from the use of this map.

Section Location

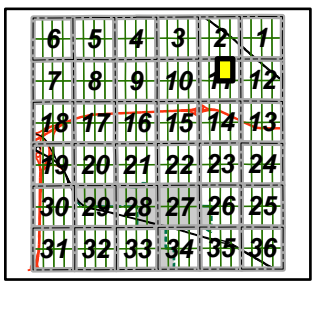

Assessing Division

Land Value Atlas, Section 11D

See page 2H

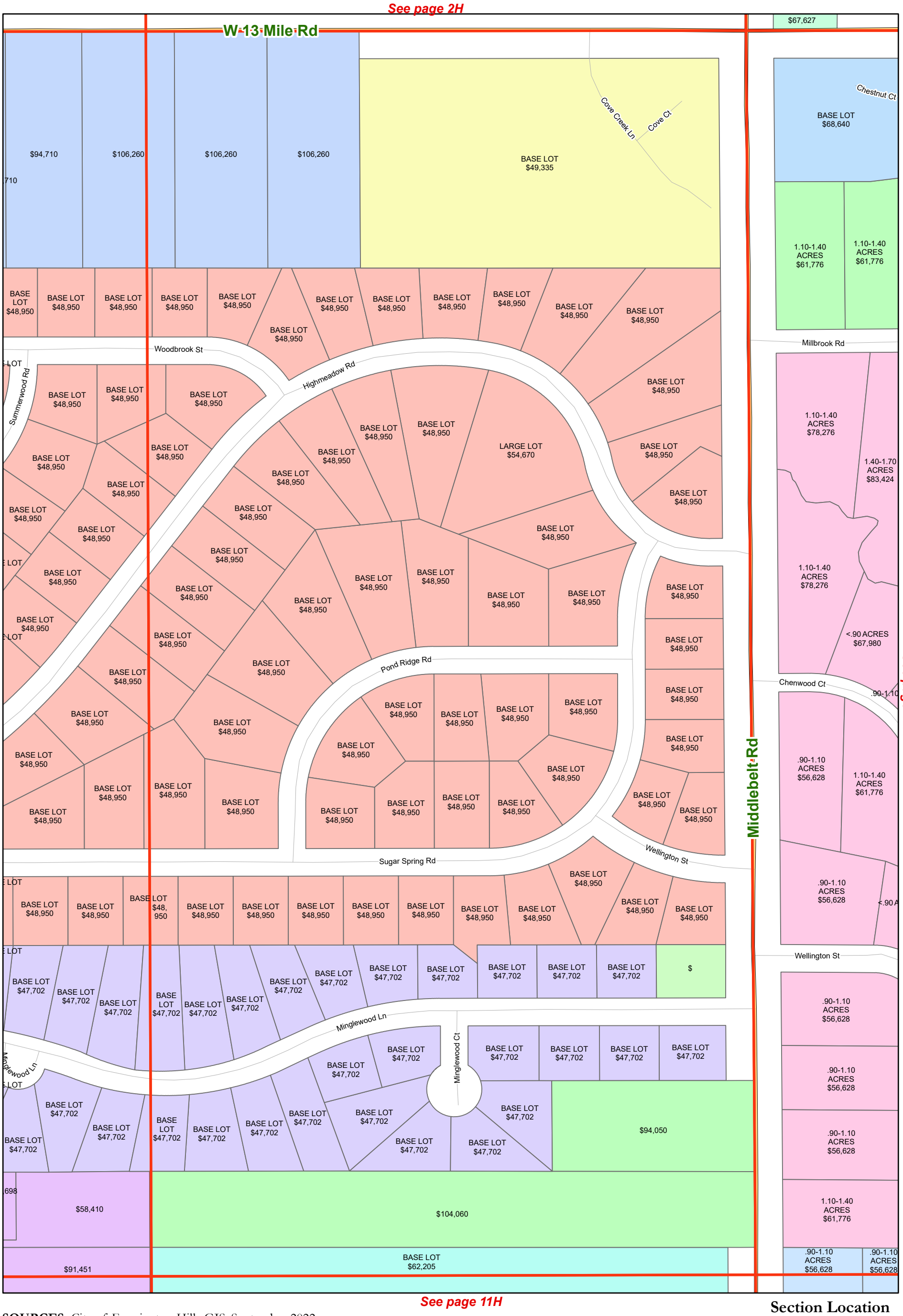

See page 11H

SOURCES: City of Farmington Hills GIS, September 2022
Oakland County GIS, 2022

1:2,400

0 100 200 400 Feet

DISCLAIMER: Although the information provided by this map is believed to be reliable, its accuracy is not warranted in any way. The City of Farmington Hills assumes no liability for any claims arising from the use of this map.

Section Location

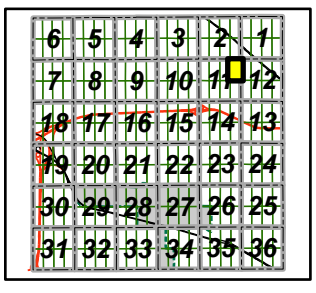

Assessing Division

Land Value Atlas, Section 11E

See page 11A

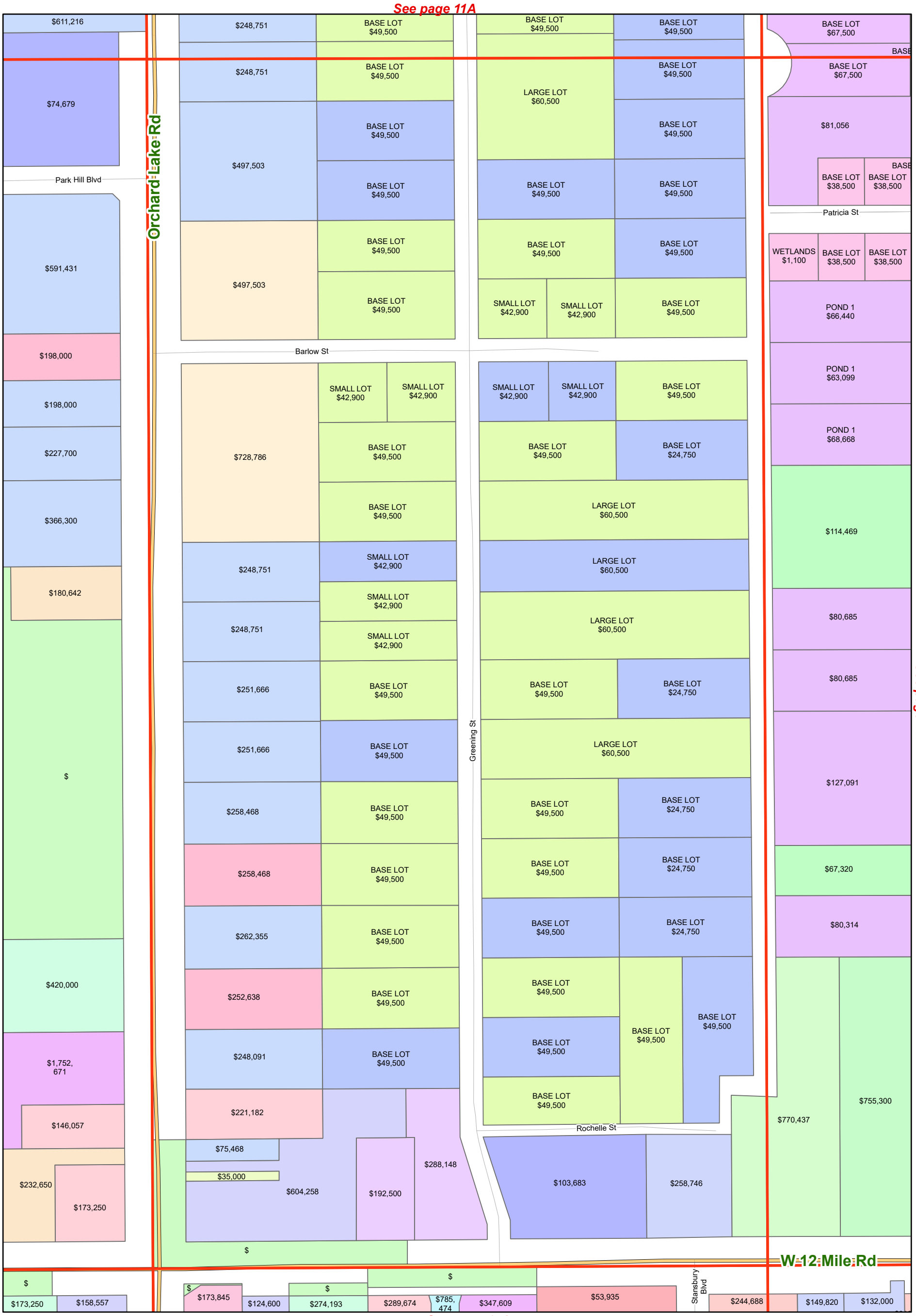

See page 14A

SOURCES: City of Farmington Hills GIS, September 2022
Oakland County GIS, 2022

1:2,400

0 100 200 400 Feet

DISCLAIMER: Although the information provided by this map is believed to be reliable, its accuracy is not warranted in any way. The City of Farmington Hills assumes no liability for any claims arising from the use of this map.

Section Location

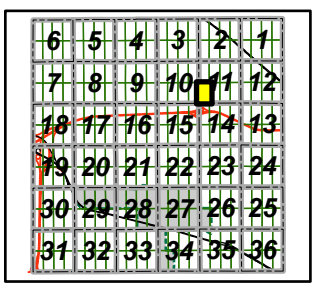

Assessing Division

Land Value Atlas, Section 11F

See page 11B

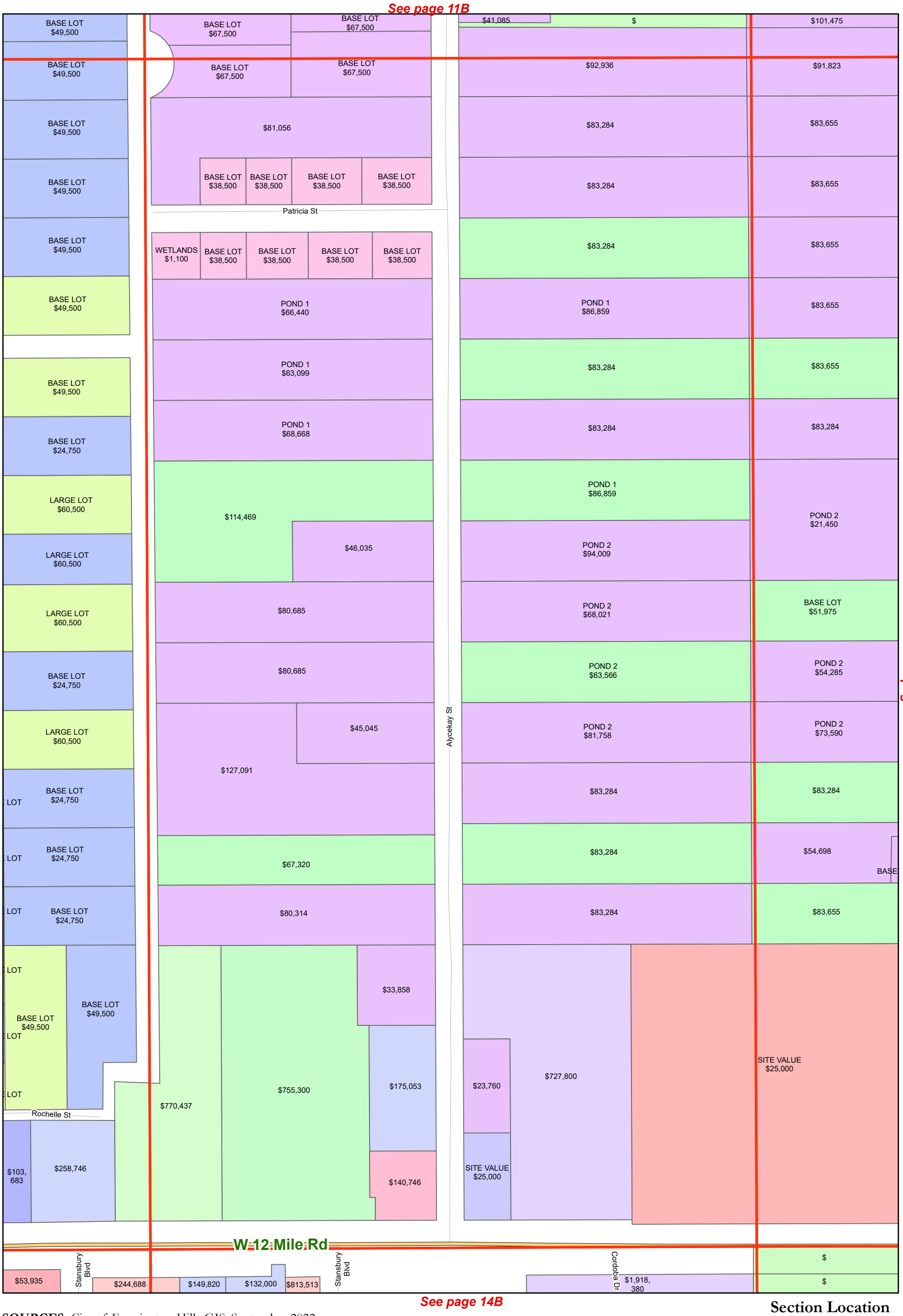

See page 14B

SOURCES: City of Farmington Hills GIS, September 2022
Oakland County GIS, 2022

1:2,400

0 100 200 400 Feet

DISCLAIMER: Although the information provided by this map is believed to be reliable, its accuracy is not warranted in any way. The City of Farmington Hills assumes no liability for any claims arising from the use of this map.

Section Location

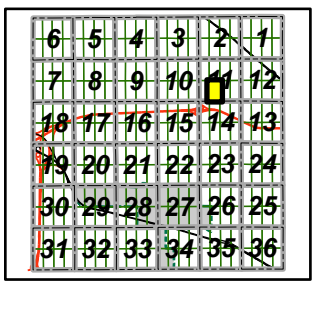

Assessing Division

Land Value Atlas, Section 11G

See page 11C

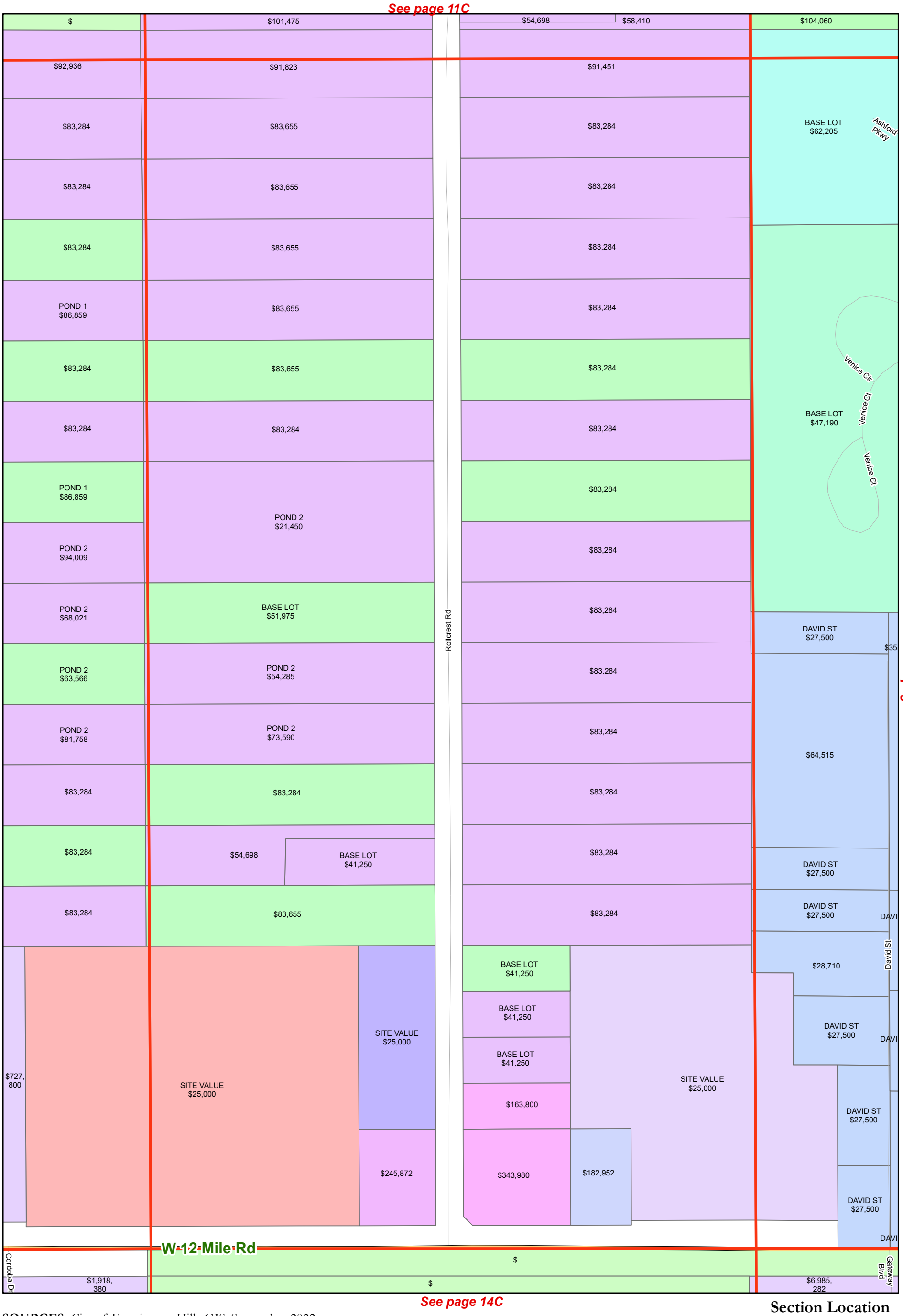

See page 14C

SOURCES: City of Farmington Hills GIS, September 2022
Oakland County GIS, 2022

1:2,400

0 100 200 400 Feet

DISCLAIMER: Although the information provided by this map is believed to be reliable, its accuracy is not warranted in any way. The City of Farmington Hills assumes no liability for any claims arising from the use of this map.

Section Location

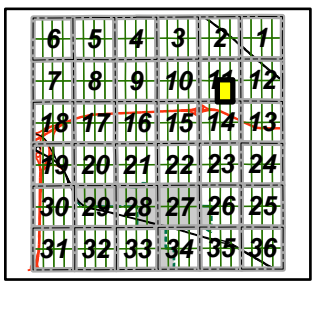

Assessing Division

Land Value Atlas, Section 11H

See page 11D

See page 14D

SOURCES: City of Farmington Hills GIS, September 2022
Oakland County GIS, 2022

1:2,400

0 100 200 400 Feet

DISCLAIMER: Although the information provided by this map is believed to be reliable, its accuracy is not warranted in any way. The City of Farmington Hills assumes no liability for any claims arising from the use of this map.

Section Location

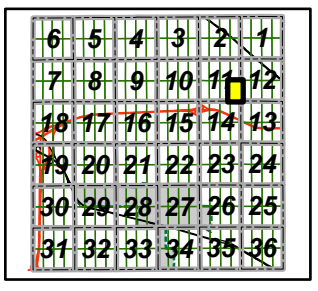

Assessing Division

Land Value Atlas, Section 12A

See page 1E

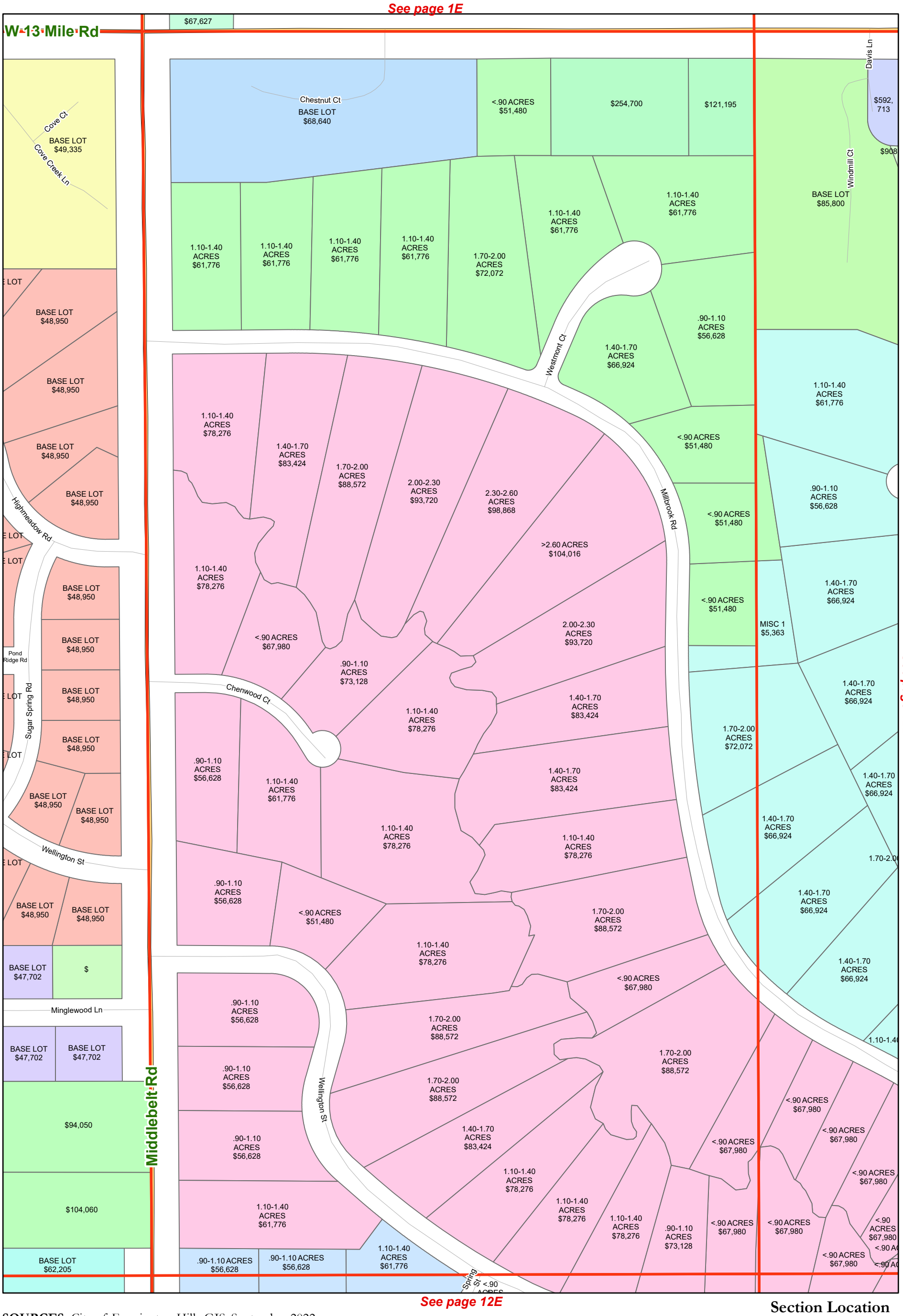

See page 11D

See page 12B

See page 12E

SOURCES: City of Farmington Hills GIS, September 2022
Oakland County GIS, 2022

1:2,400

0 100 200 400 Feet

DISCLAIMER: Although the information provided by this map is believed to be reliable, its accuracy is not warranted in any way. The City of Farmington Hills assumes no liability for any claims arising from the use of this map.

Section Location

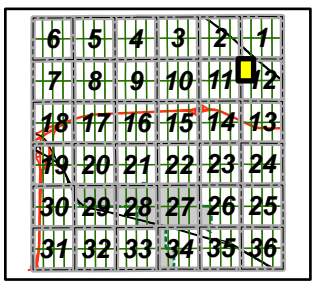

Assessing Division

Land Value Atlas, Section 12B

See page 1F

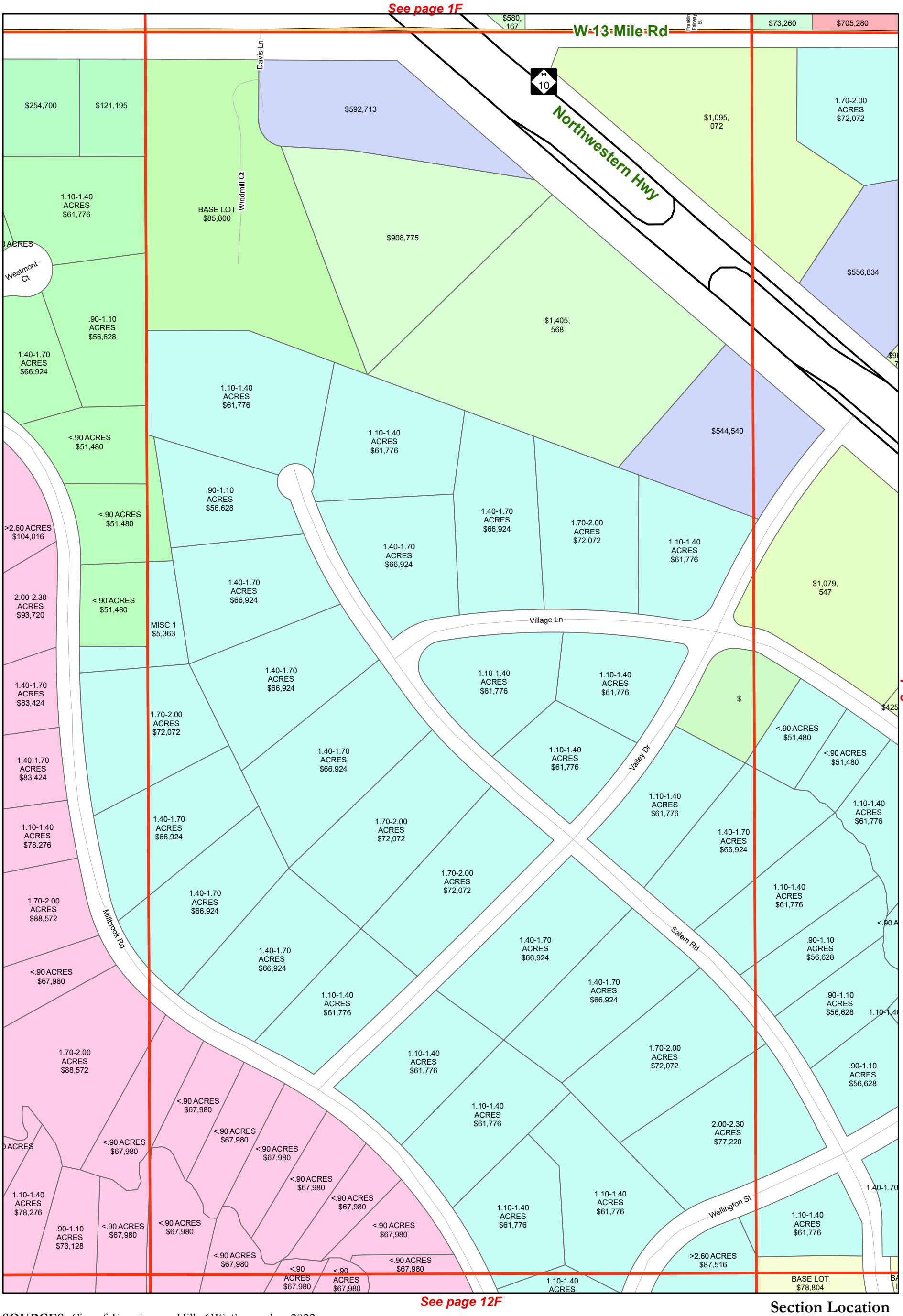

See page 12F

SOURCES: City of Farmington Hills GIS, September 2022
Oakland County GIS, 2022

1:2,400

0 100 200 400 Feet

DISCLAIMER: Although the information provided by this map is believed to be reliable, its accuracy is not warranted in any way. The City of Farmington Hills assumes no liability for any claims arising from the use of this map.

Section Location

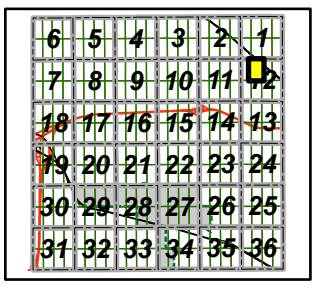

Assessing Division

Land Value Atlas, Section 12C

See page 1G

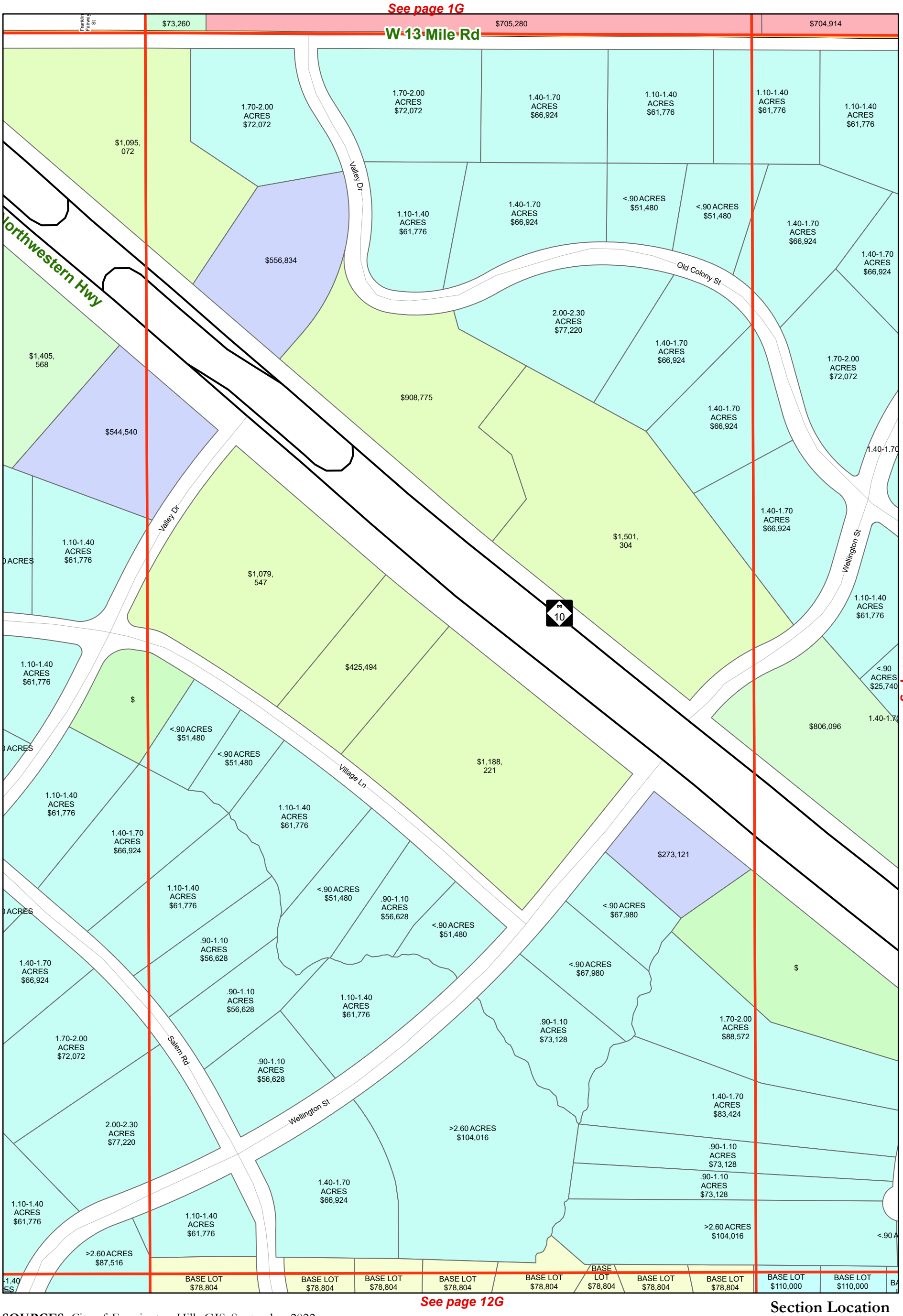

See page 12G

SOURCES: City of Farmington Hills GIS, September 2022
Oakland County GIS, 2022

1:2,400

0 100 200 400 Feet

DISCLAIMER: Although the information provided by this map is believed to be reliable, its accuracy is not warranted in any way. The City of Farmington Hills assumes no liability for any claims arising from the use of this map.

Section Location

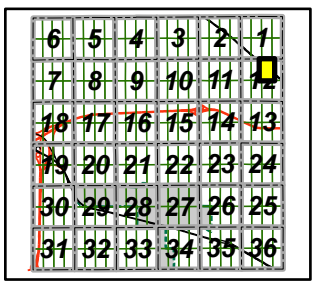

Assessing Division

Land Value Atlas, Section 12D

See page 1H

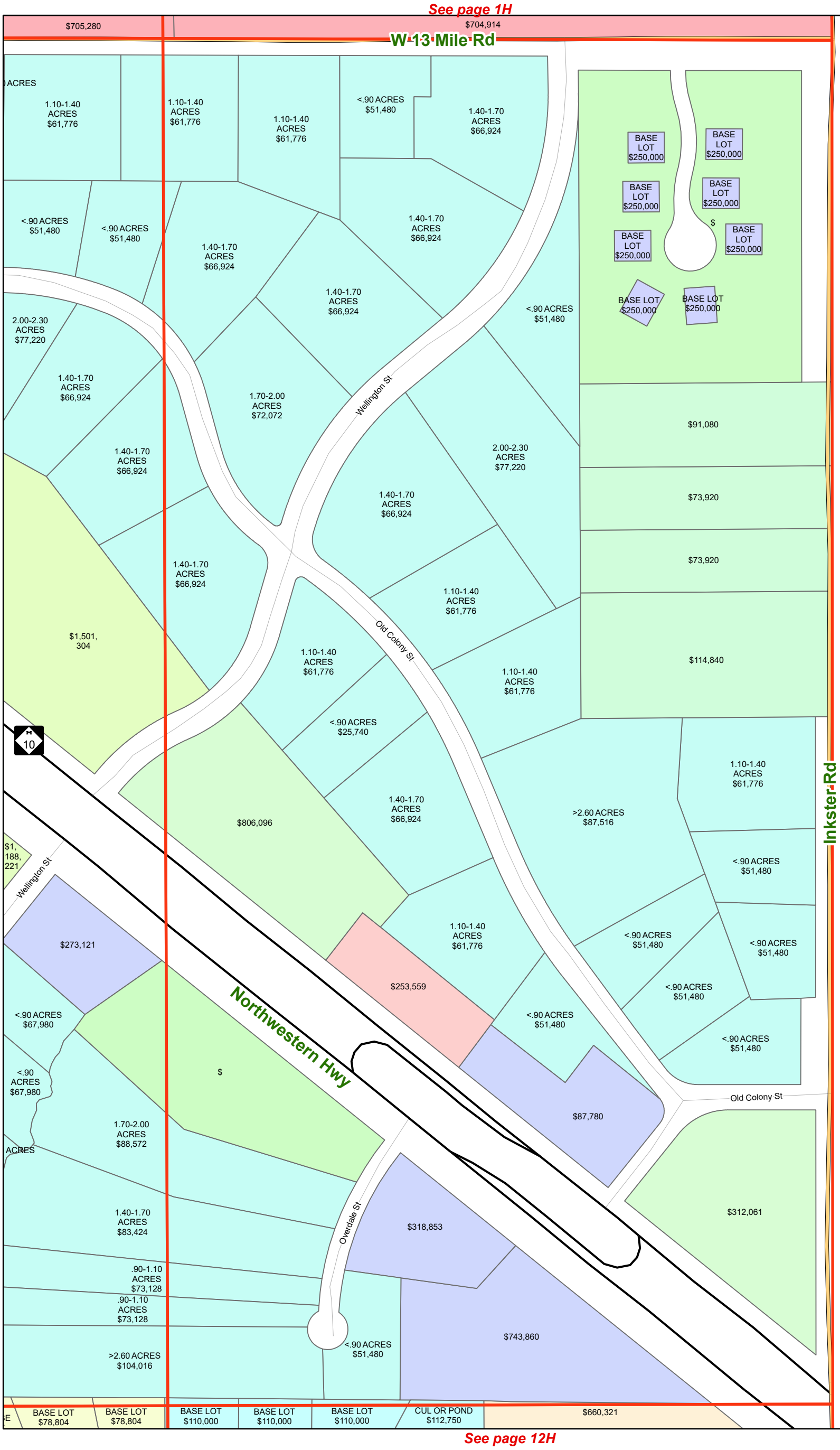

See page 12H

SOURCES: City of Farmington Hills GIS, September 2022
Oakland County GIS, 2022

1:2,400

0 100 200 400 Feet

DISCLAIMER: Although the information provided by this map is believed to be reliable, its accuracy is not warranted in any way. The City of Farmington Hills assumes no liability for any claims arising from the use of this map.

Section Location

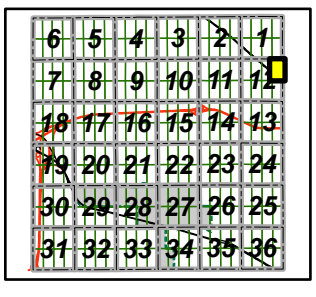

Assessing Division

Land Value Atlas, Section 12E

See page 12A

SOURCES: City of Farmington Hills GIS, September 2022
Oakland County GIS, 2022

1:2,400

0 100 200 400 Feet

DISCLAIMER: Although the information provided by this map is believed to be reliable, its accuracy is not warranted in any way. The City of Farmington Hills assumes no liability for any claims arising from the use of this map.

Section Location

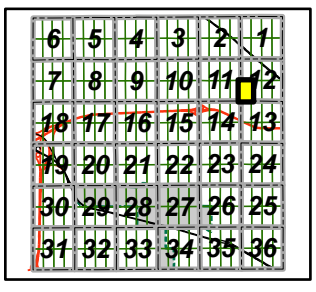

Assessing Division

Land Value Atlas, Section 12F

See page 12B

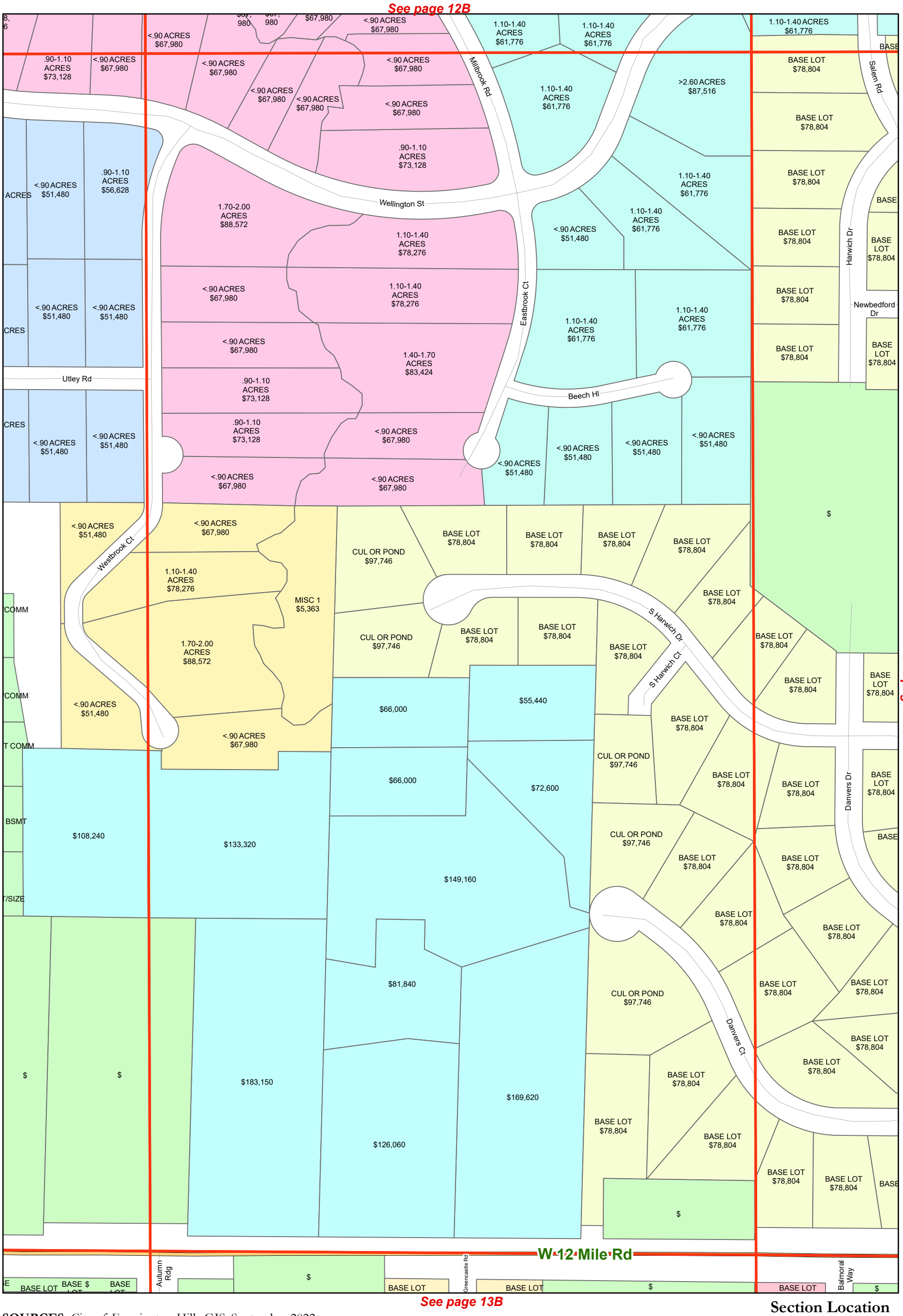

See page 12E

See page 12G

See page 13B

SOURCES: City of Farmington Hills GIS, September 2022
Oakland County GIS, 2022

1:2,400

0 100 200 400 Feet

DISCLAIMER: Although the information provided by this map is believed to be reliable, its accuracy is not warranted in any way. The City of Farmington Hills assumes no liability for any claims arising from the use of this map.

Section Location

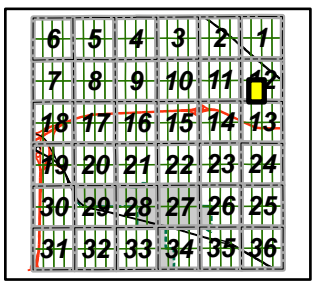

Assessing Division

Land Value Atlas, Section 12G

See page 12C

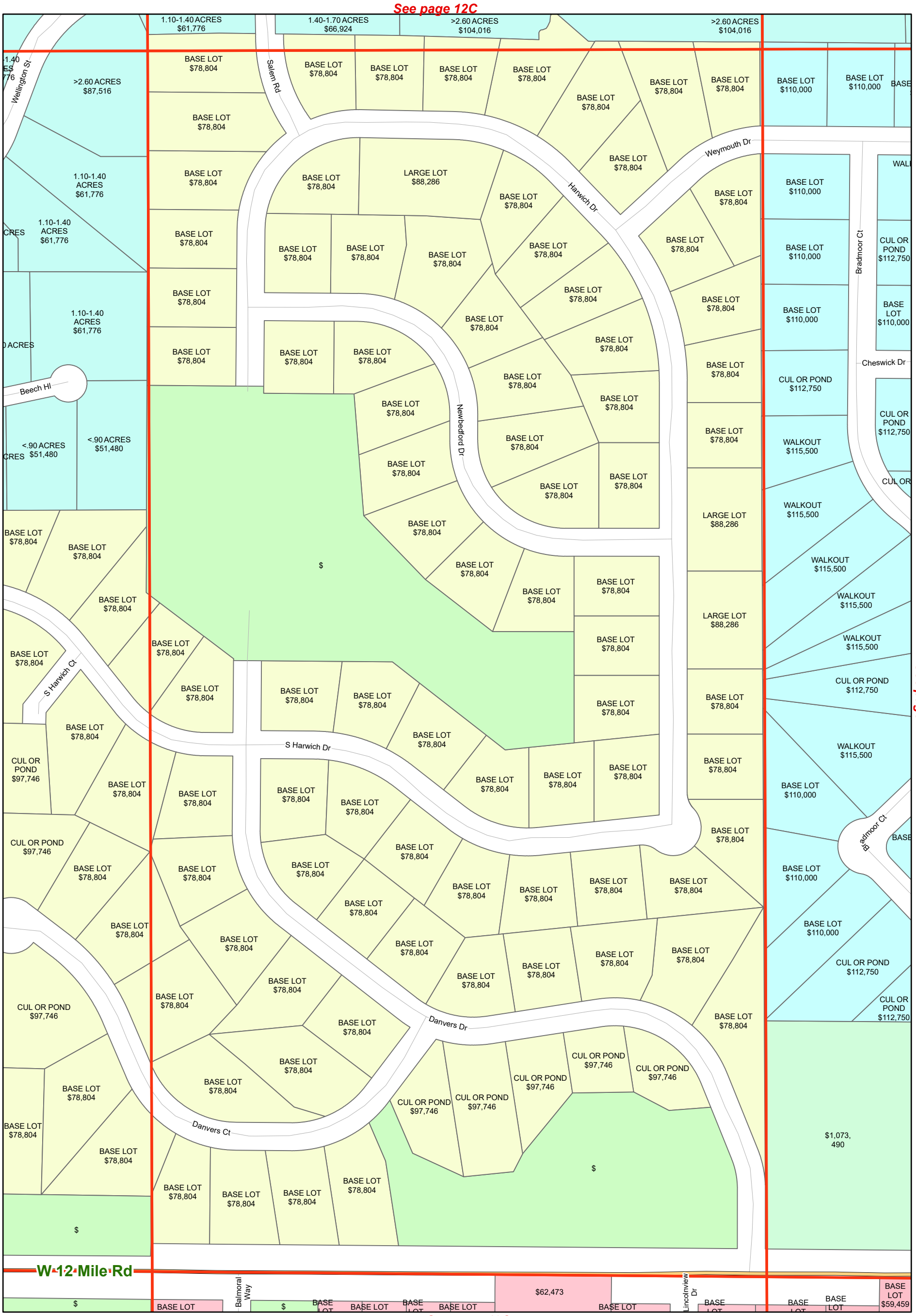

SOURCES: City of Farmington Hills GIS, September 2022
Oakland County GIS, 2022

1:2,400

0 100 200 400 Feet

DISCLAIMER: Although the information provided by this map is believed to be reliable, its accuracy is not warranted in any way. The City of Farmington Hills assumes no liability for any claims arising from the use of this map.

Section Location

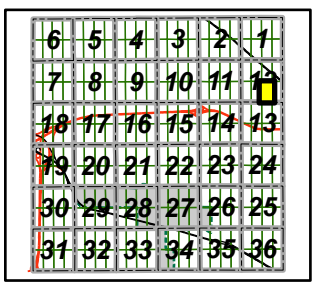

Assessing Division

Land Value Atlas, Section 12H

See page 12D

See page 13D

SOURCES: City of Farmington Hills GIS, September 2022
Oakland County GIS, 2022

1:2,400

0 100 200 400 Feet

DISCLAIMER: Although the information provided by this map is believed to be reliable, its accuracy is not warranted in any way. The City of Farmington Hills assumes no liability for any claims arising from the use of this map.

Section Location

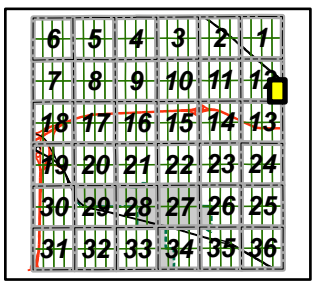

Assessing Division

Land Value Atlas, Section 13A

See page 12E

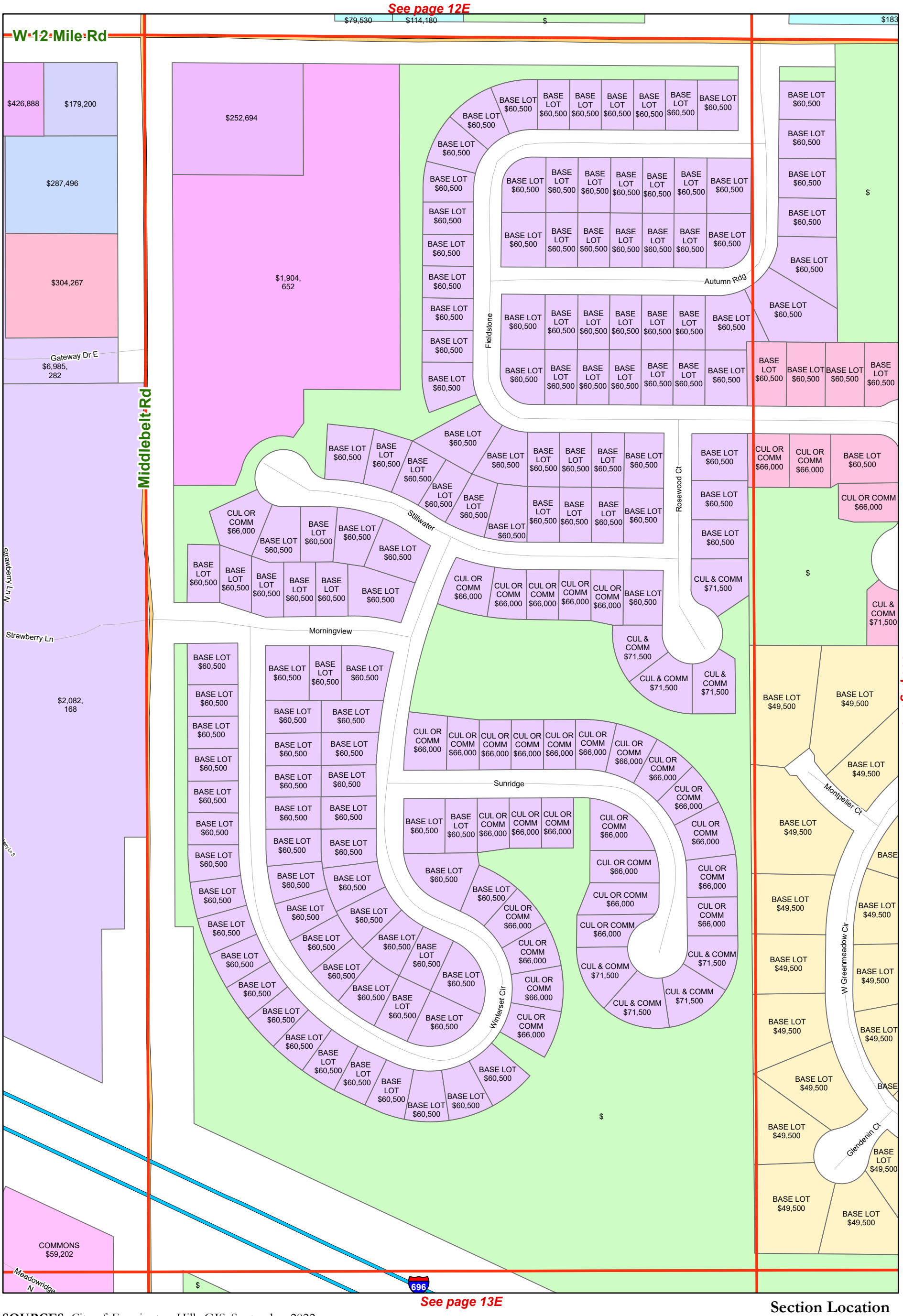

SOURCES: City of Farmington Hills GIS, September 2022
Oakland County GIS, 2022

1:2,400

0 100 200 400 Feet

DISCLAIMER: Although the information provided by this map is believed to be reliable, its accuracy is not warranted in any way. The City of Farmington Hills assumes no liability for any claims arising from the use of this map.

Section Location

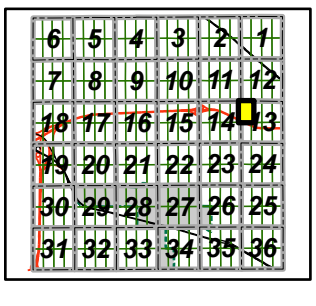

Assessing Division

Land Value Atlas, Section 13B

See page 12F

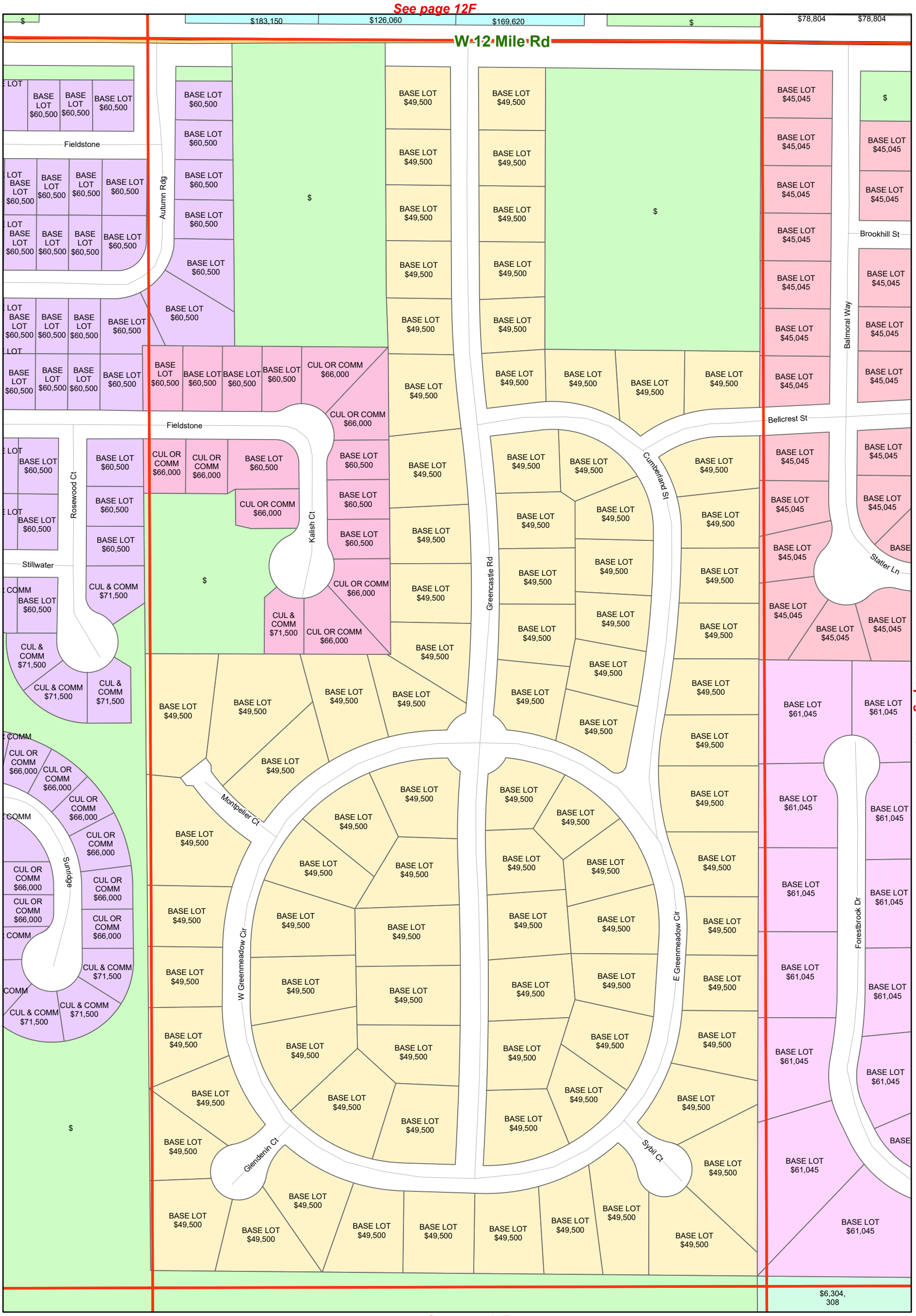

See page 13F

SOURCES: City of Farmington Hills GIS, September 2022
Oakland County GIS, 2022

1:2,400

0 100 200 400 Feet

DISCLAIMER: Although the information provided by this map is believed to be reliable, its accuracy is not warranted in any way. The City of Farmington Hills assumes no liability for any claims arising from the use of this map.

Section Location

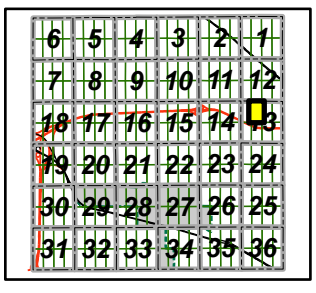

Assessing Division

Land Value Atlas, Section 13C

See page 12G

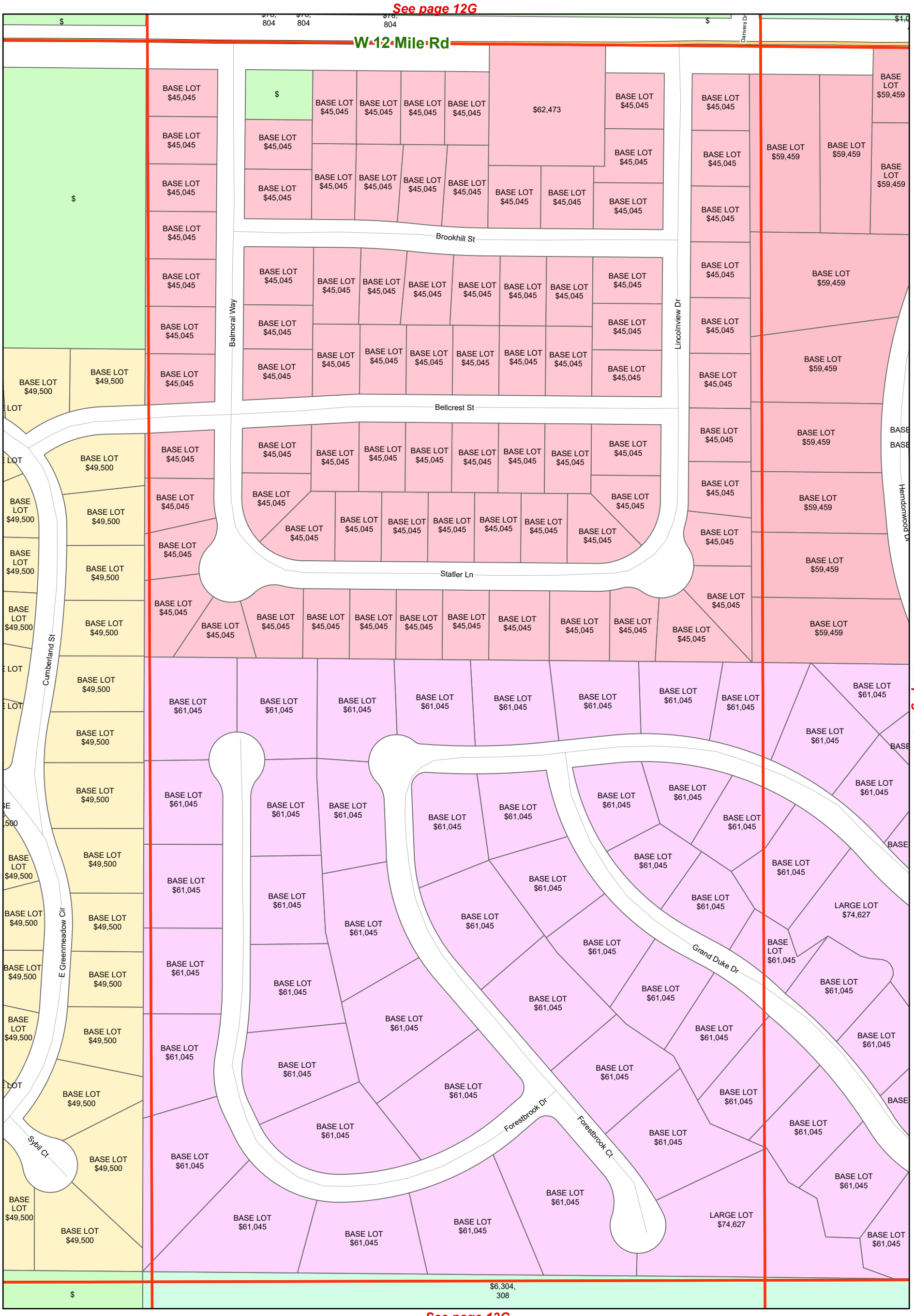

See page 13B

See page 13D

See page 13G

SOURCES: City of Farmington Hills GIS, September 2022
Oakland County GIS, 2022

1:2,400

0 100 200 400 Feet

DISCLAIMER: Although the information provided by this map is believed to be reliable, its accuracy is not warranted in any way. The City of Farmington Hills assumes no liability for any claims arising from the use of this map.

Section Location

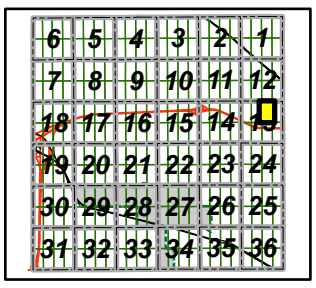

Assessing Division

Land Value Atlas, Section 13D

See page 12H

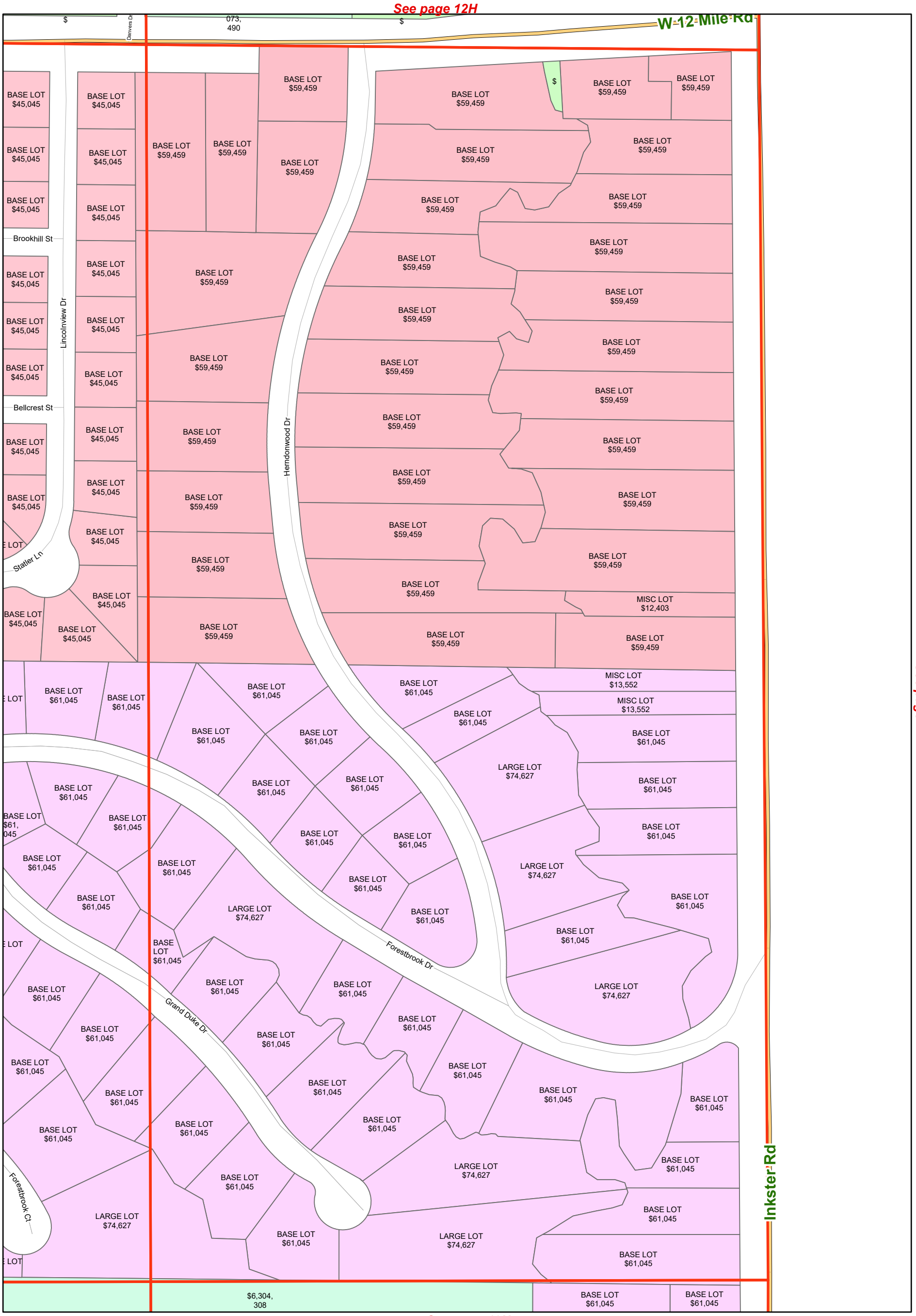

See page 13C

See page

See page 13H

SOURCES: City of Farmington Hills GIS, September 2022
Oakland County GIS, 2022

1:2,400

0 100 200 400 Feet

DISCLAIMER: Although the information provided by this map is believed to be reliable, its accuracy is not warranted in any way. The City of Farmington Hills assumes no liability for any claims arising from the use of this map.

Section Location

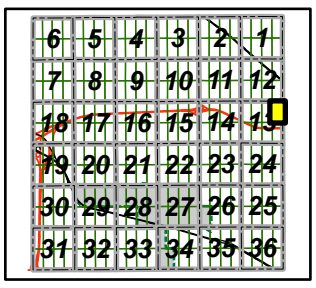

Assessing Division

Land Value Atlas, Section 13E

See page 13A

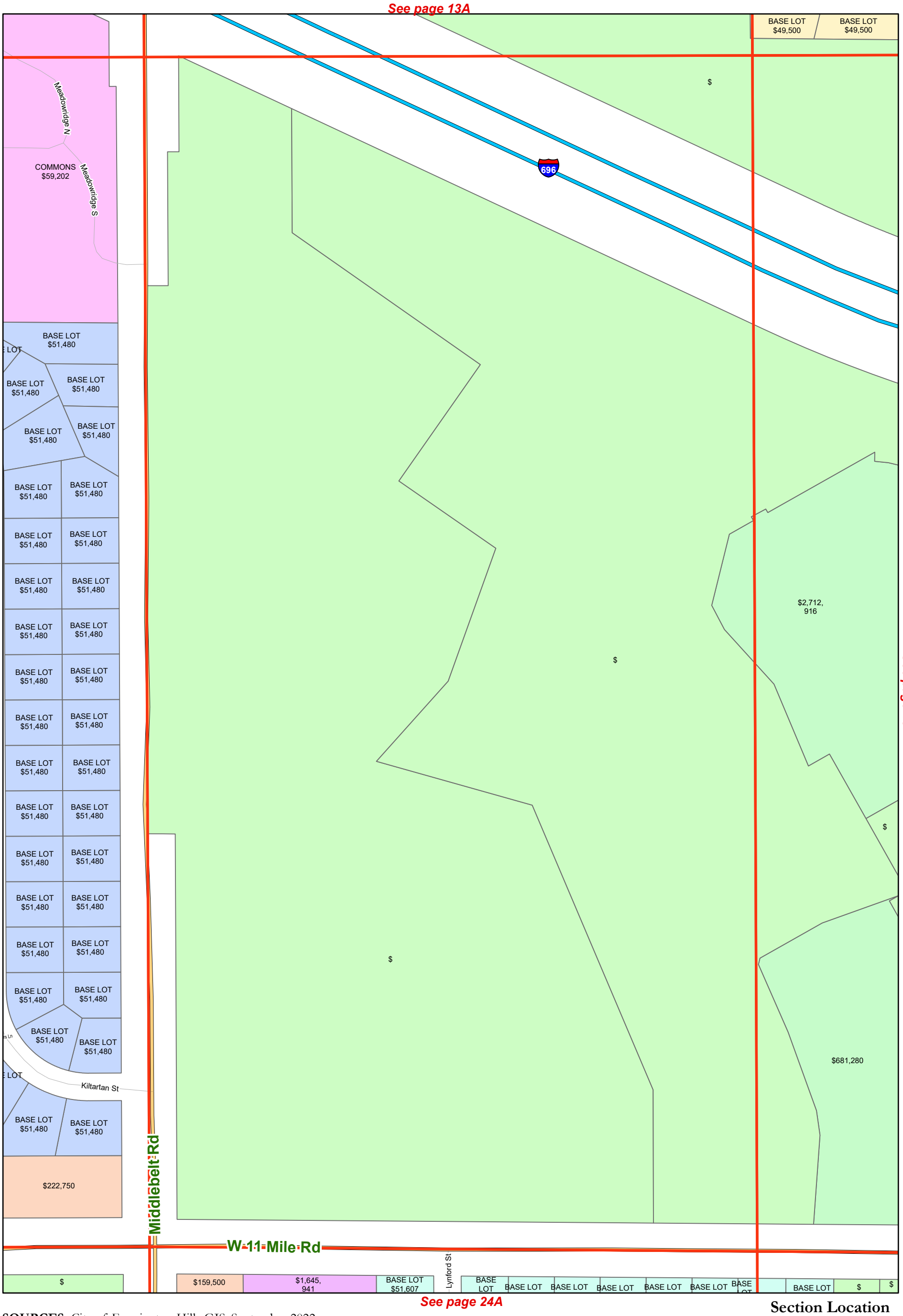

SOURCES: City of Farmington Hills GIS, September 2022
Oakland County GIS, 2022

1:2,400

0 100 200 400 Feet

DISCLAIMER: Although the information provided by this map is believed to be reliable, its accuracy is not warranted in any way. The City of Farmington Hills assumes no liability for any claims arising from the use of this map.

Section Location

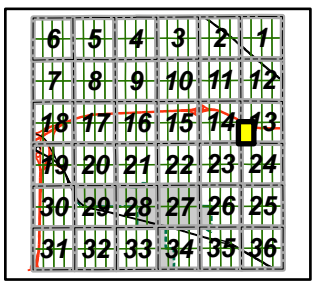

Assessing Division

Land Value Atlas, Section 13F

See page 13B

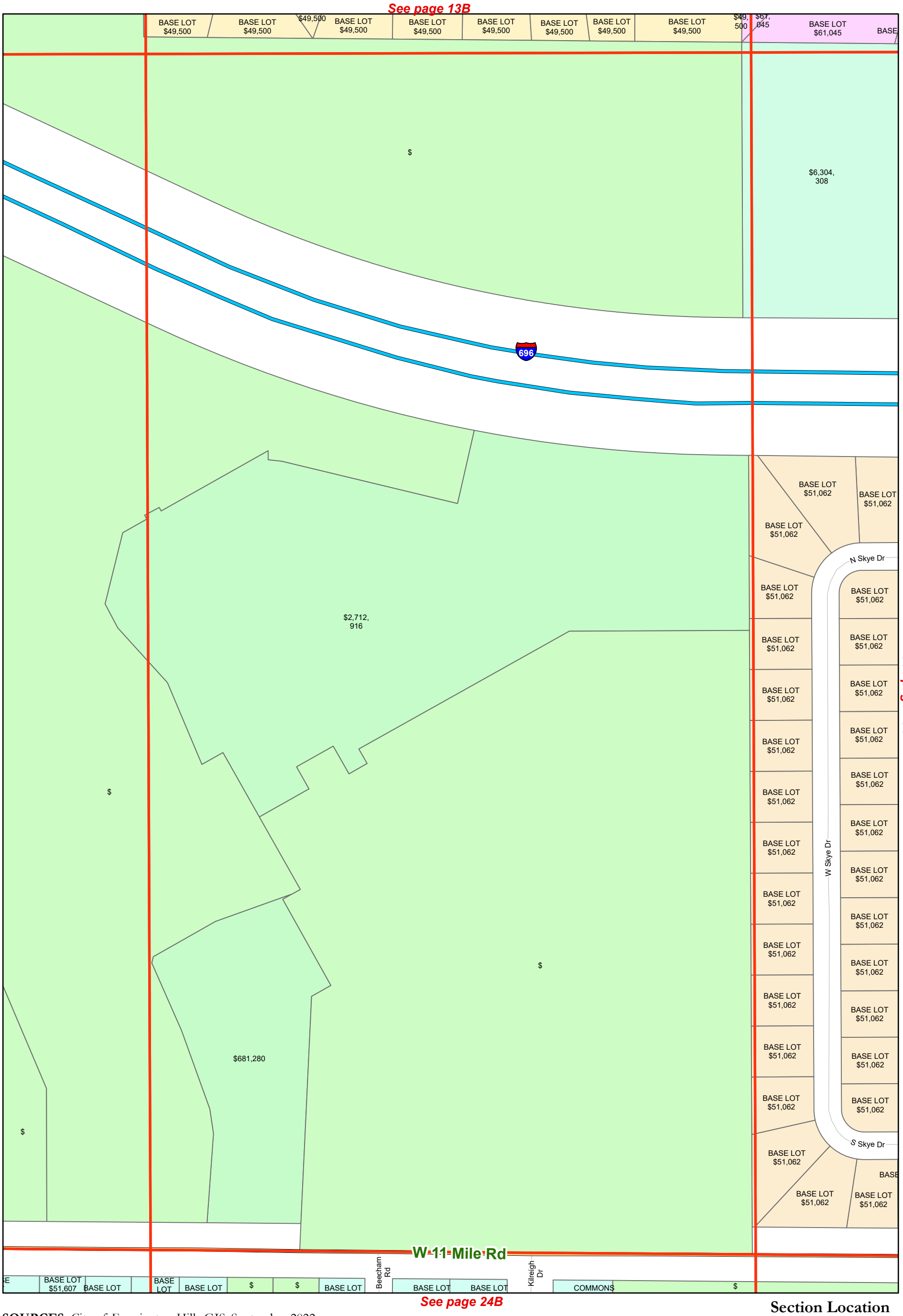

See page 13E

See page 13G

See page 24B

SOURCES: City of Farmington Hills GIS, September 2022
Oakland County GIS, 2022

1:2,400

0 100 200 400 Feet

DISCLAIMER: Although the information provided by this map is believed to be reliable, its accuracy is not warranted in any way. The City of Farmington Hills assumes no liability for any claims arising from the use of this map.

Section Location

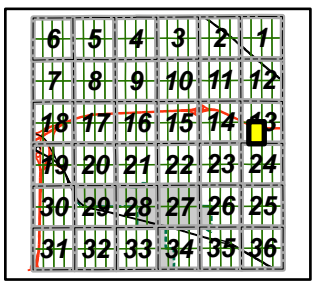

Assessing Division

Land Value Atlas, Section 13G

See page 13C

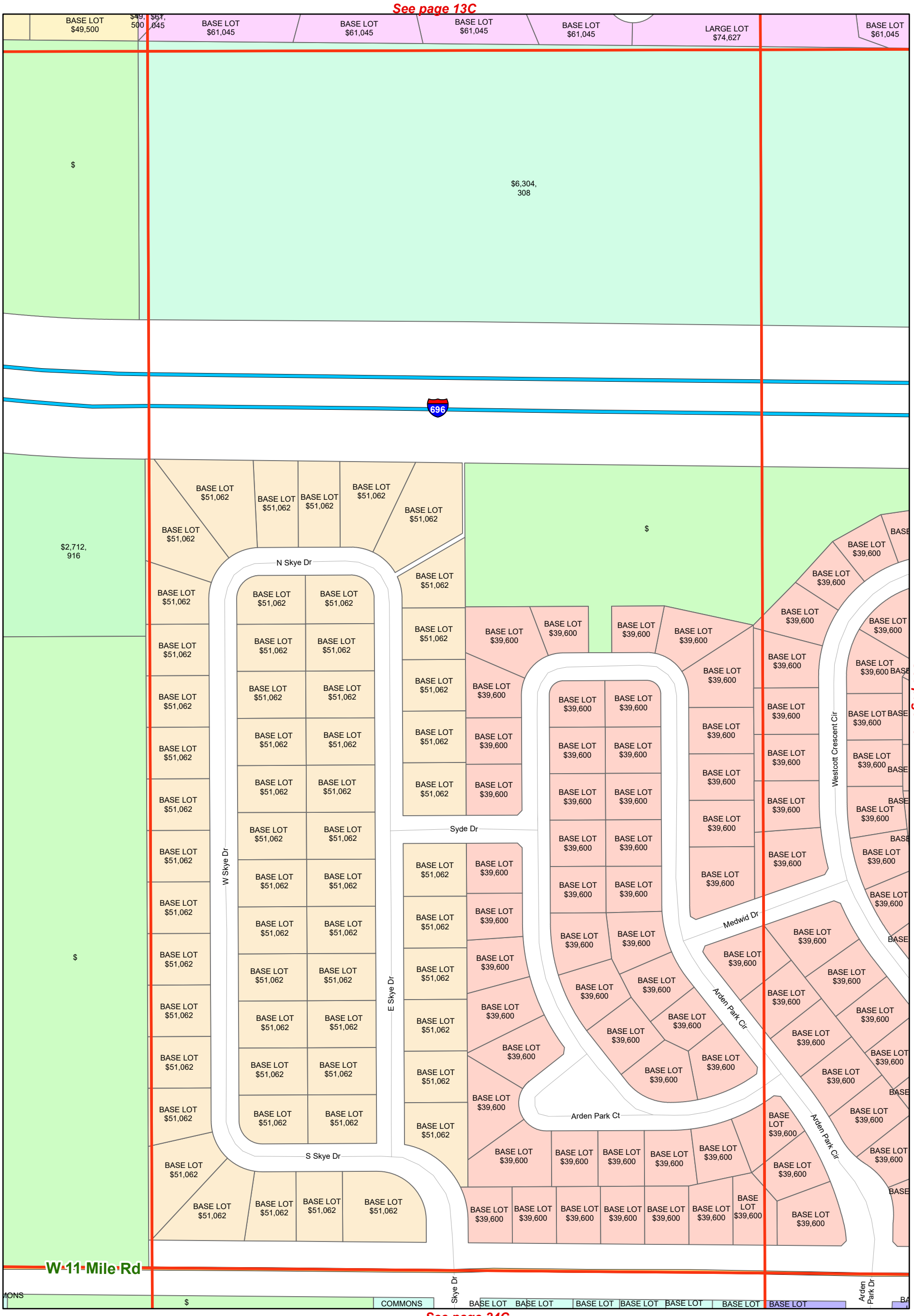

SOURCES: City of Farmington Hills GIS, September 2022
Oakland County GIS, 2022

1:2,400

0 100 200 400 Feet

DISCLAIMER: Although the information provided by this map is believed to be reliable, its accuracy is not warranted in any way. The City of Farmington Hills assumes no liability for any claims arising from the use of this map.

Section Location

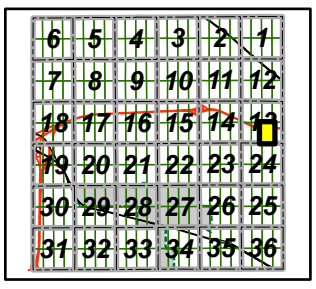

Assessing Division

Land Value Atlas, Section 13H

See page 13D

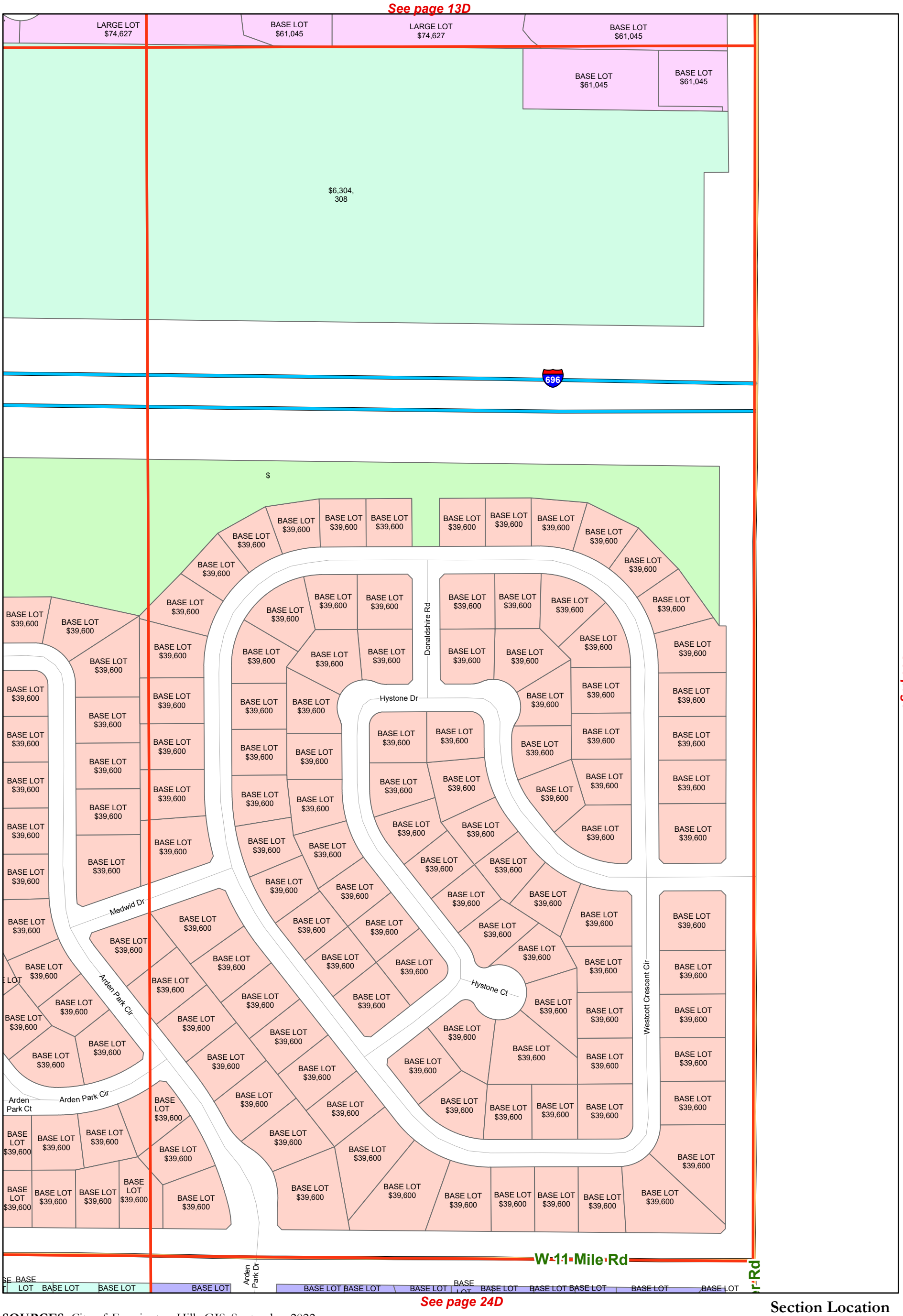

See page 24D

SOURCES: City of Farmington Hills GIS, September 2022
Oakland County GIS, 2022

1:2,400

0 100 200 400 Feet

DISCLAIMER: Although the information provided by this map is believed to be reliable, its accuracy is not warranted in any way. The City of Farmington Hills assumes no liability for any claims arising from the use of this map.

Section Location

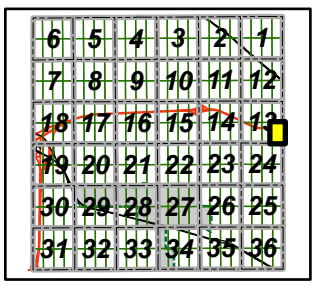

Assessing Division

Land Value Atlas, Section 14A

See page 11E

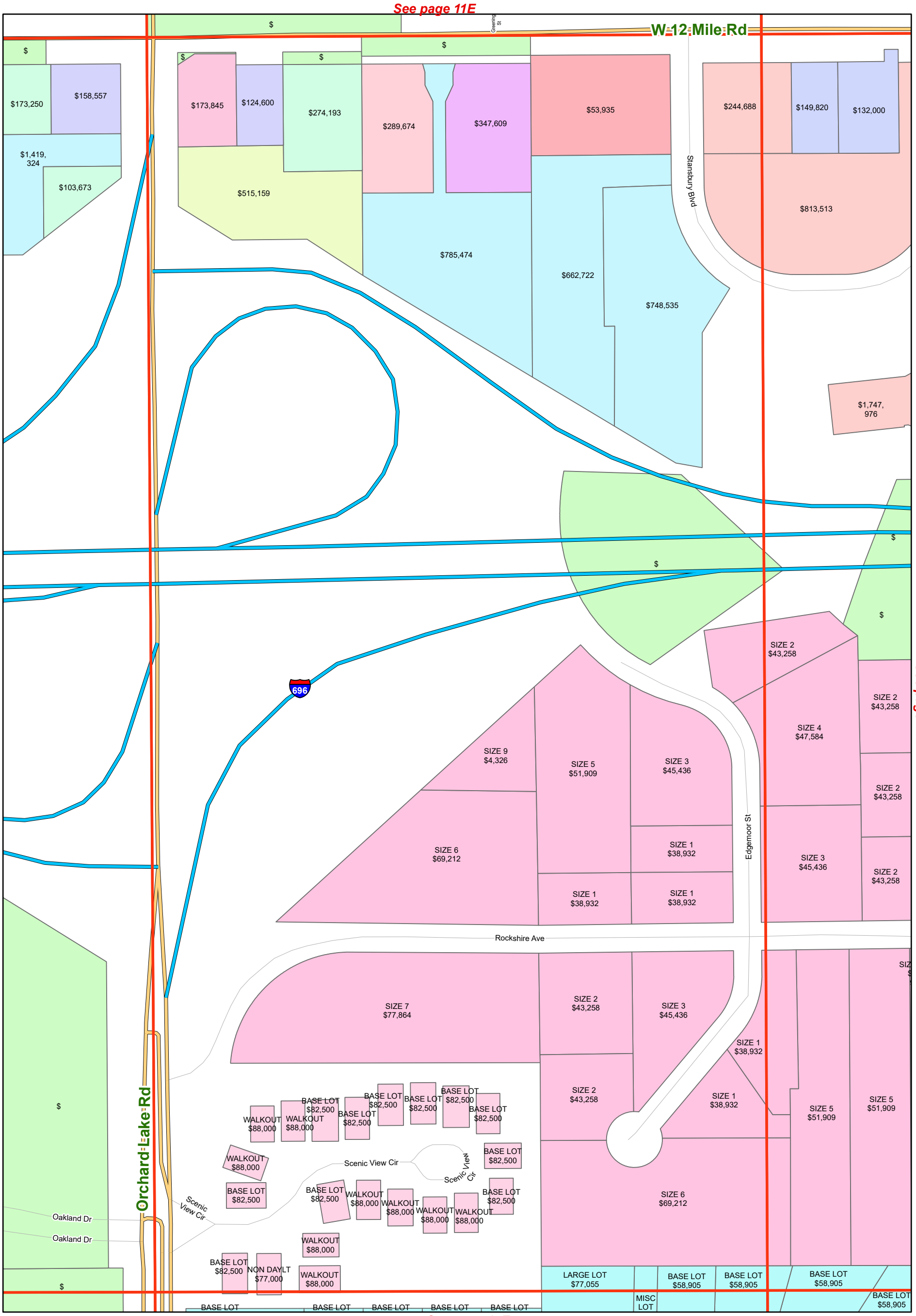

SOURCES: City of Farmington Hills GIS, September 2022
Oakland County GIS, 2022

1:2,400

0 100 200 400 Feet

DISCLAIMER: Although the information provided by this map is believed to be reliable, its accuracy is not warranted in any way. The City of Farmington Hills assumes no liability for any claims arising from the use of this map.

Section Location

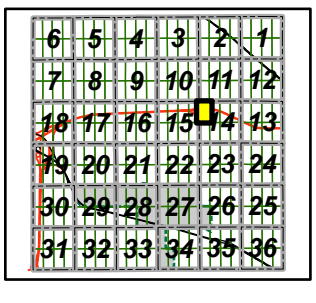

Assessing Division

Land Value Atlas, Section 14B

See page 11F

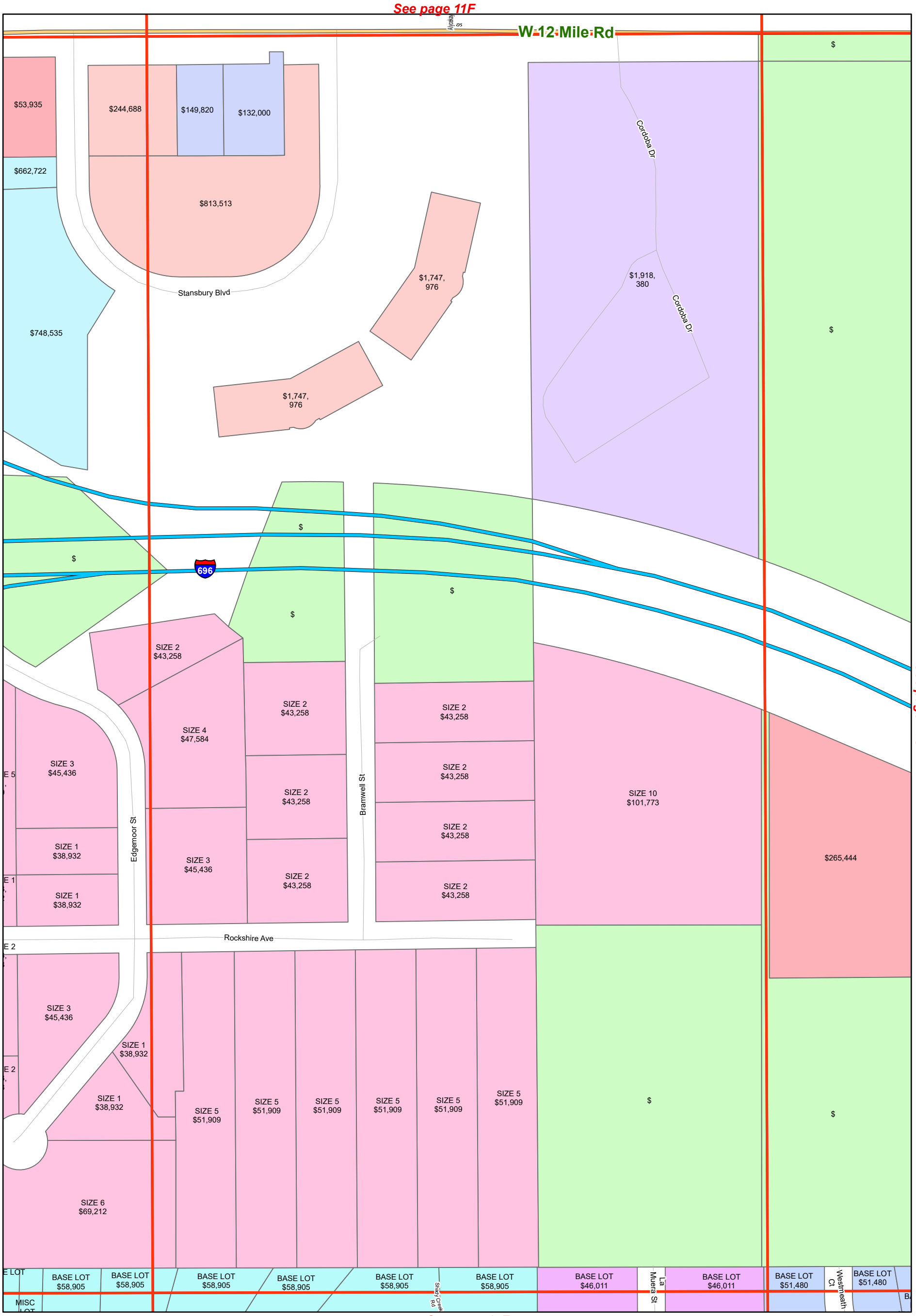

See page 14A

See page 14C

See page 14F

SOURCES: City of Farmington Hills GIS, September 2022
Oakland County GIS, 2022

1:2,400

0 100 200 400 Feet

DISCLAIMER: Although the information provided by this map is believed to be reliable, its accuracy is not warranted in any way. The City of Farmington Hills assumes no liability for any claims arising from the use of this map.

Section Location

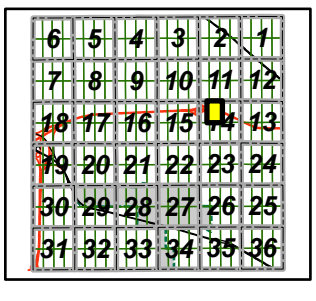

Assessing Division

Land Value Atlas, Section 14C

See page 11G

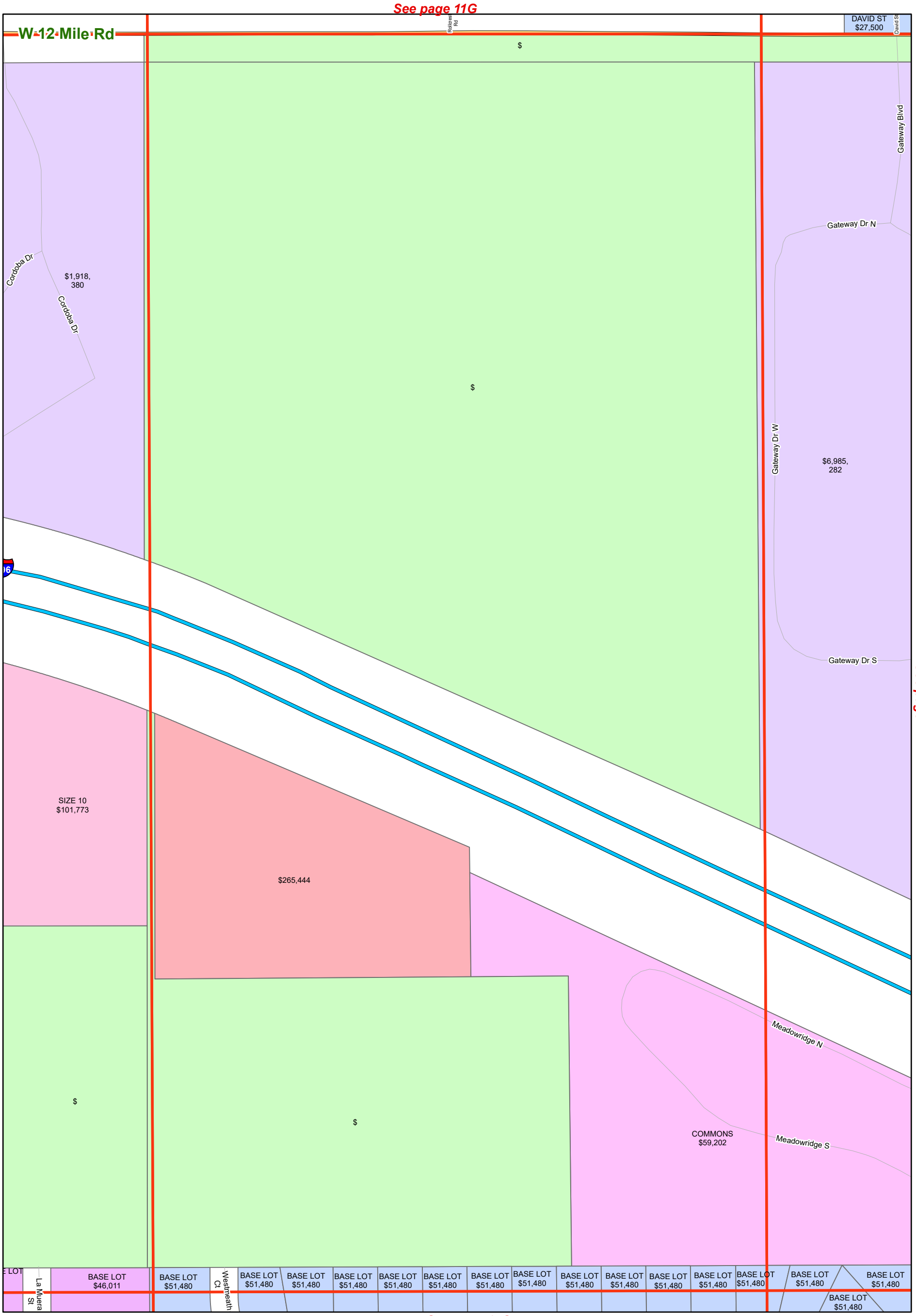

See page 14G

SOURCES: City of Farmington Hills GIS, September 2022
Oakland County GIS, 2022

1:2,400

0 100 200 400 Feet

DISCLAIMER: Although the information provided by this map is believed to be reliable, its accuracy is not warranted in any way. The City of Farmington Hills assumes no liability for any claims arising from the use of this map.

Section Location

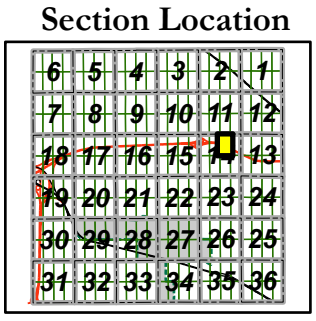

Assessing Division

Land Value Atlas, Section 14D

See page 11H

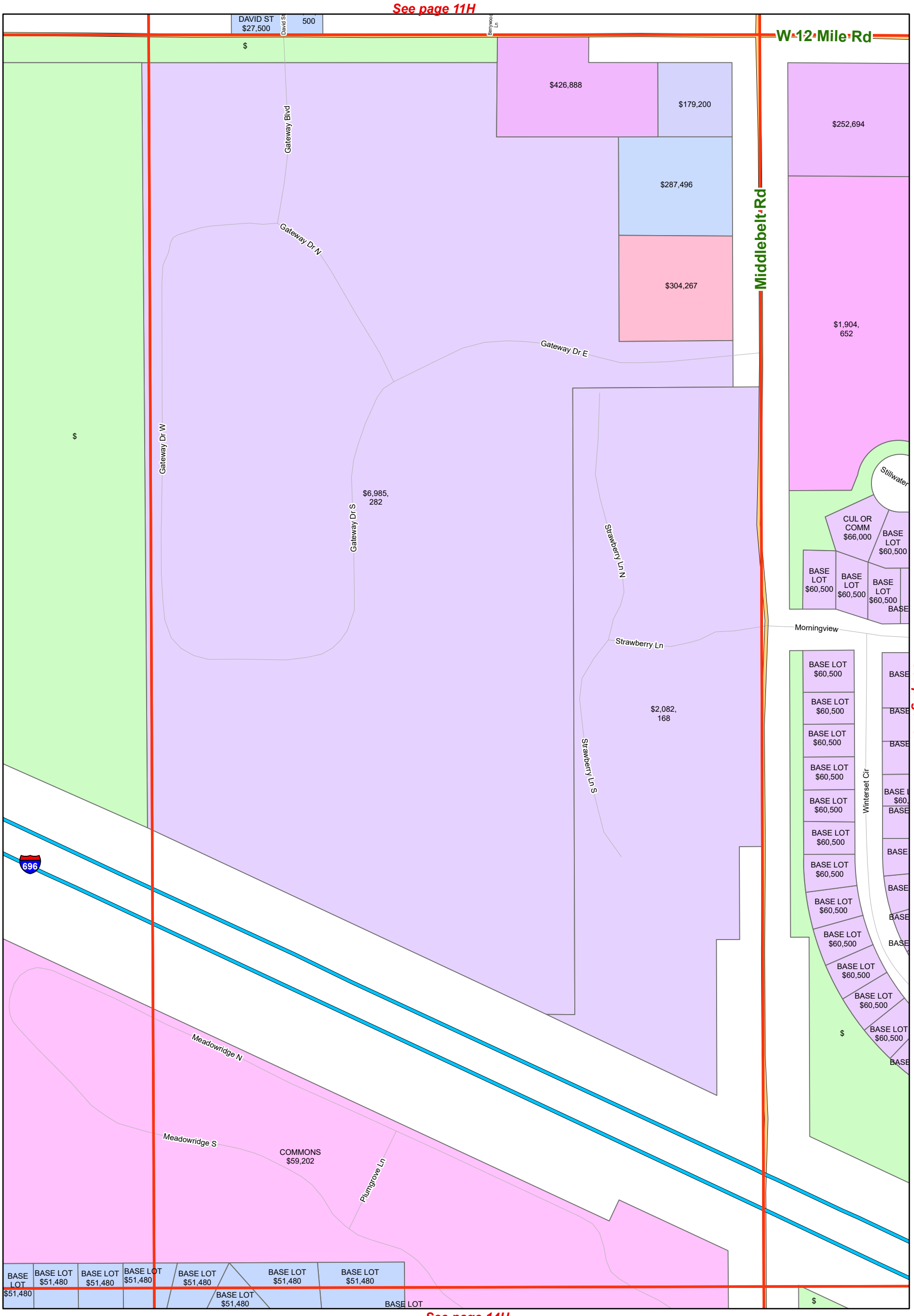

SOURCES: City of Farmington Hills GIS, September 2022
Oakland County GIS, 2022

1:2,400

0 100 200 400 Feet

DISCLAIMER: Although the information provided by this map is believed to be reliable, its accuracy is not warranted in any way. The City of Farmington Hills assumes no liability for any claims arising from the use of this map.

Section Location

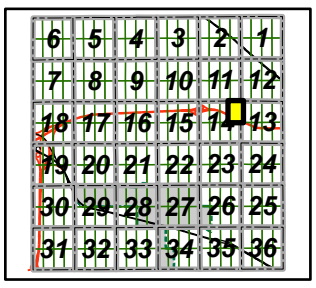

Assessing Division

Land Value Atlas, Section 14E

See page 14A

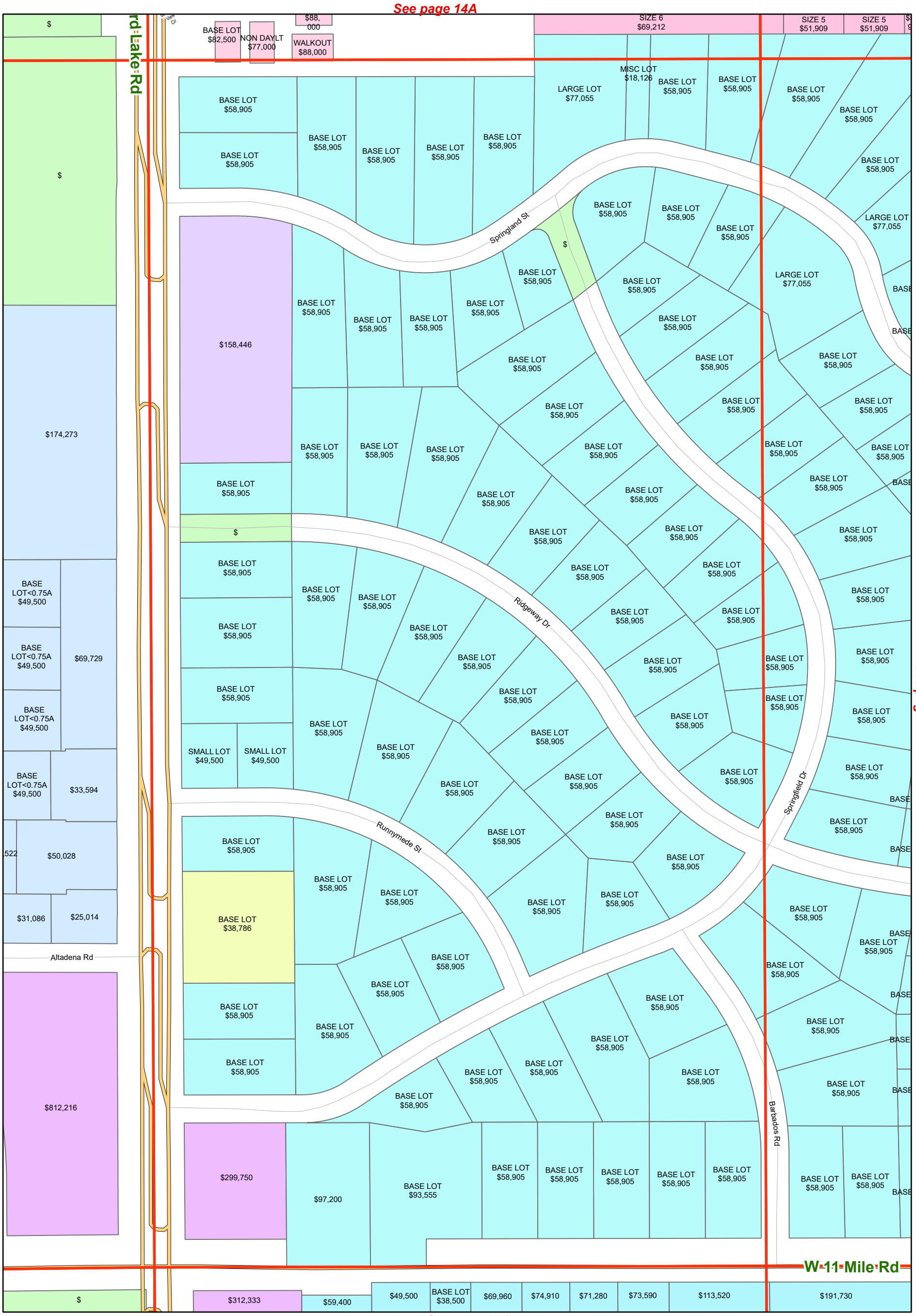

See page 23A

SOURCES: City of Farmington Hills GIS, September 2022
Oakland County GIS, 2022

1:2,400

0 100 200 400 Feet

DISCLAIMER: Although the information provided by this map is believed to be reliable, its accuracy is not warranted in any way. The City of Farmington Hills assumes no liability for any claims arising from the use of this map.

Section Location

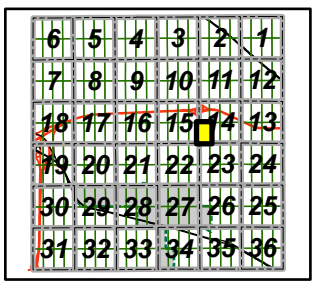

Assessing Division

Land Value Atlas, Section 14F

See page 14B

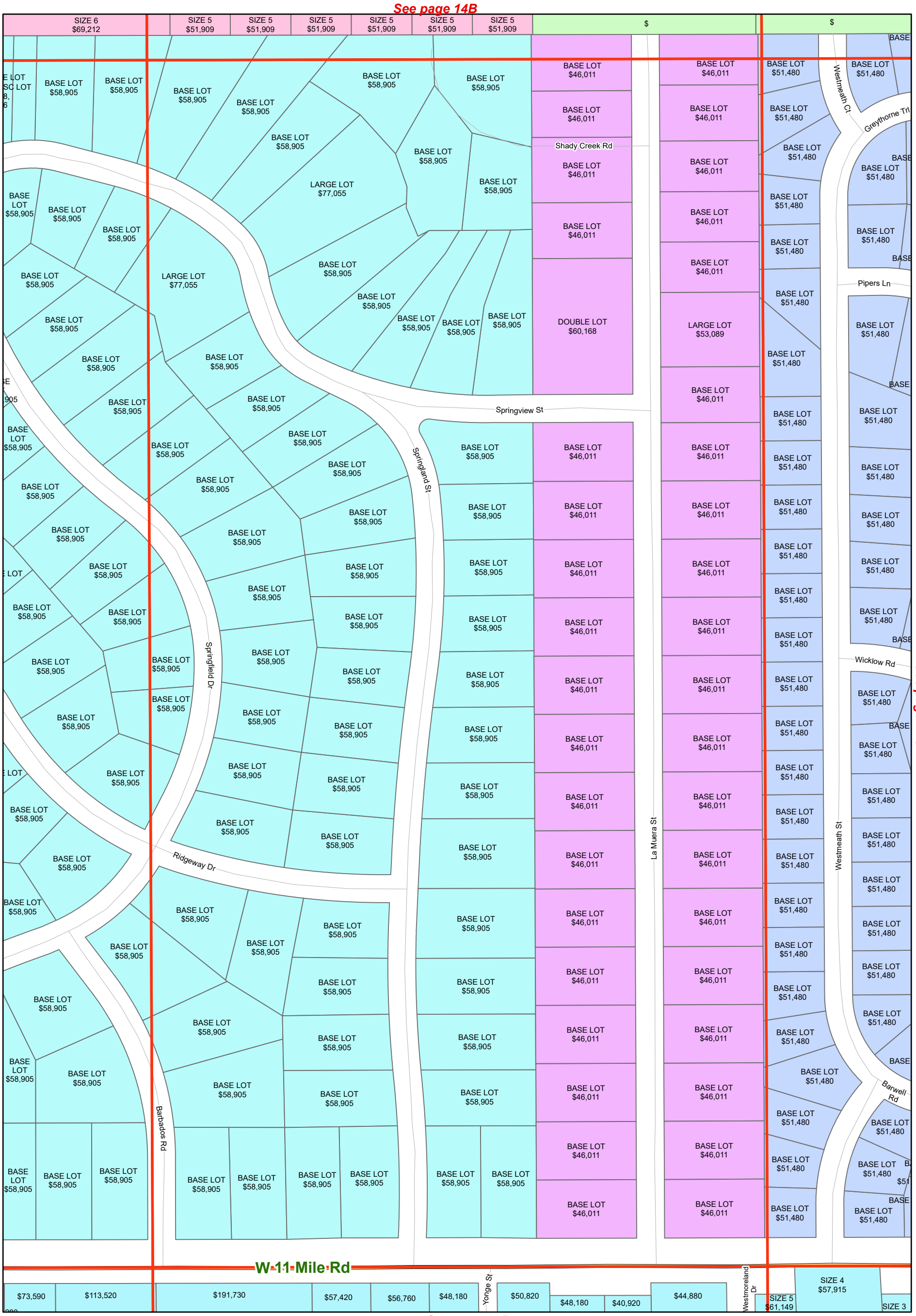

See page 14E

See page 14G

See page 23B

SOURCES: City of Farmington Hills GIS, September 2022
Oakland County GIS, 2022

1:2,400

0 100 200 400 Feet

DISCLAIMER: Although the information provided by this map is believed to be reliable, its accuracy is not warranted in any way. The City of Farmington Hills assumes no liability for any claims arising from the use of this map.

Section Location

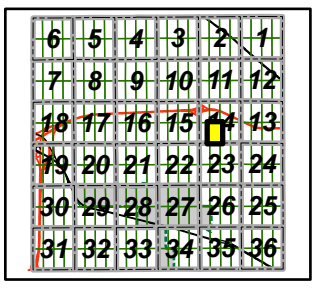

Assessing Division

Land Value Atlas, Section 14G

See page 14C

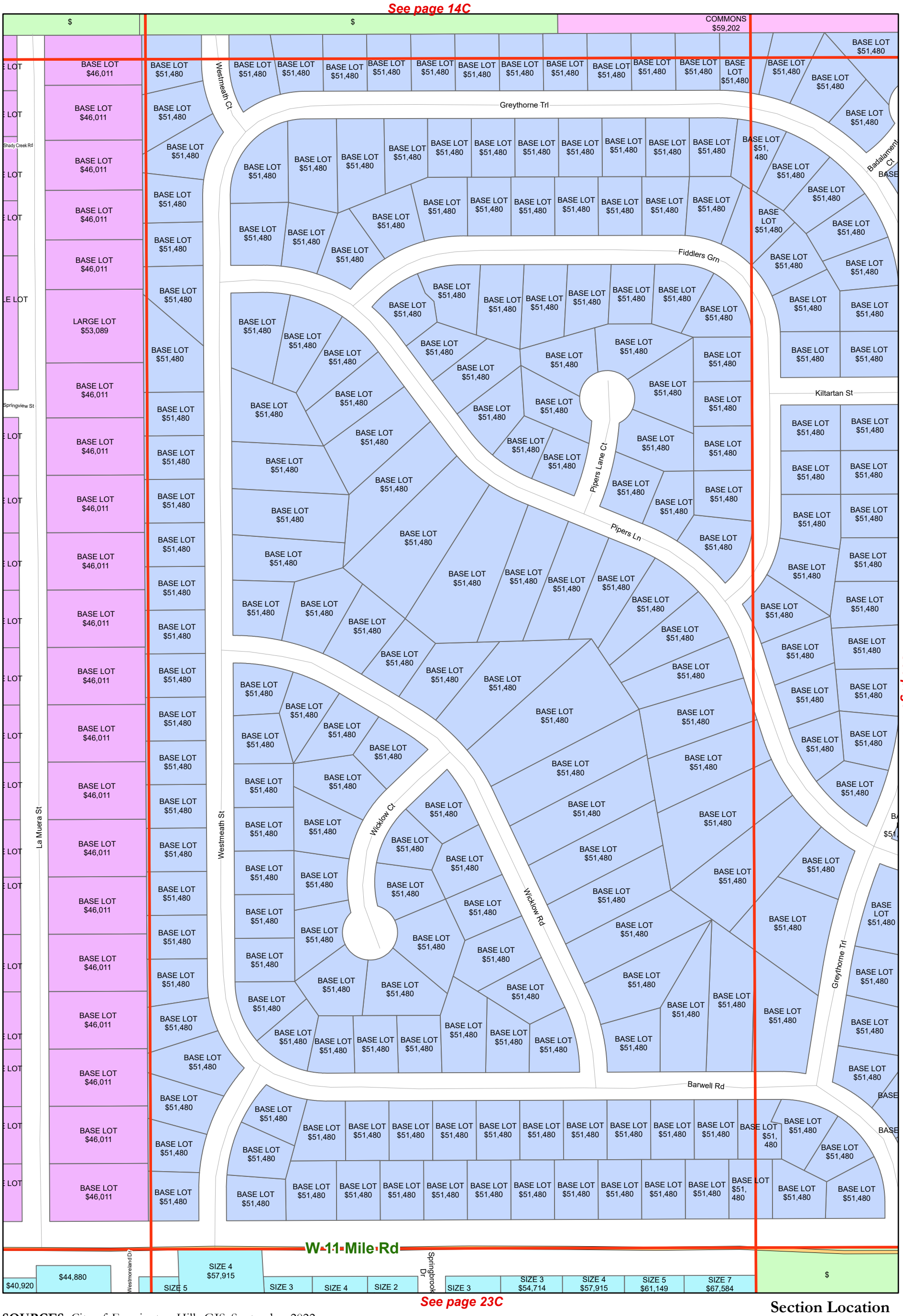

See page 23C

SOURCES: City of Farmington Hills GIS, September 2022
Oakland County GIS, 2022

1:2,400

0 100 200 400 Feet

DISCLAIMER: Although the information provided by this map is believed to be reliable, its accuracy is not warranted in any way. The City of Farmington Hills assumes no liability for any claims arising from the use of this map.

Section Location

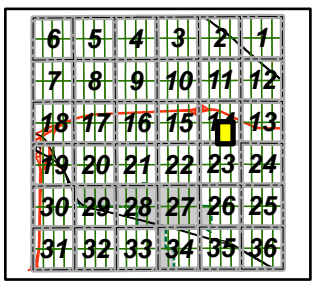

Assessing Division

Land Value Atlas, Section 14H

See page 14D

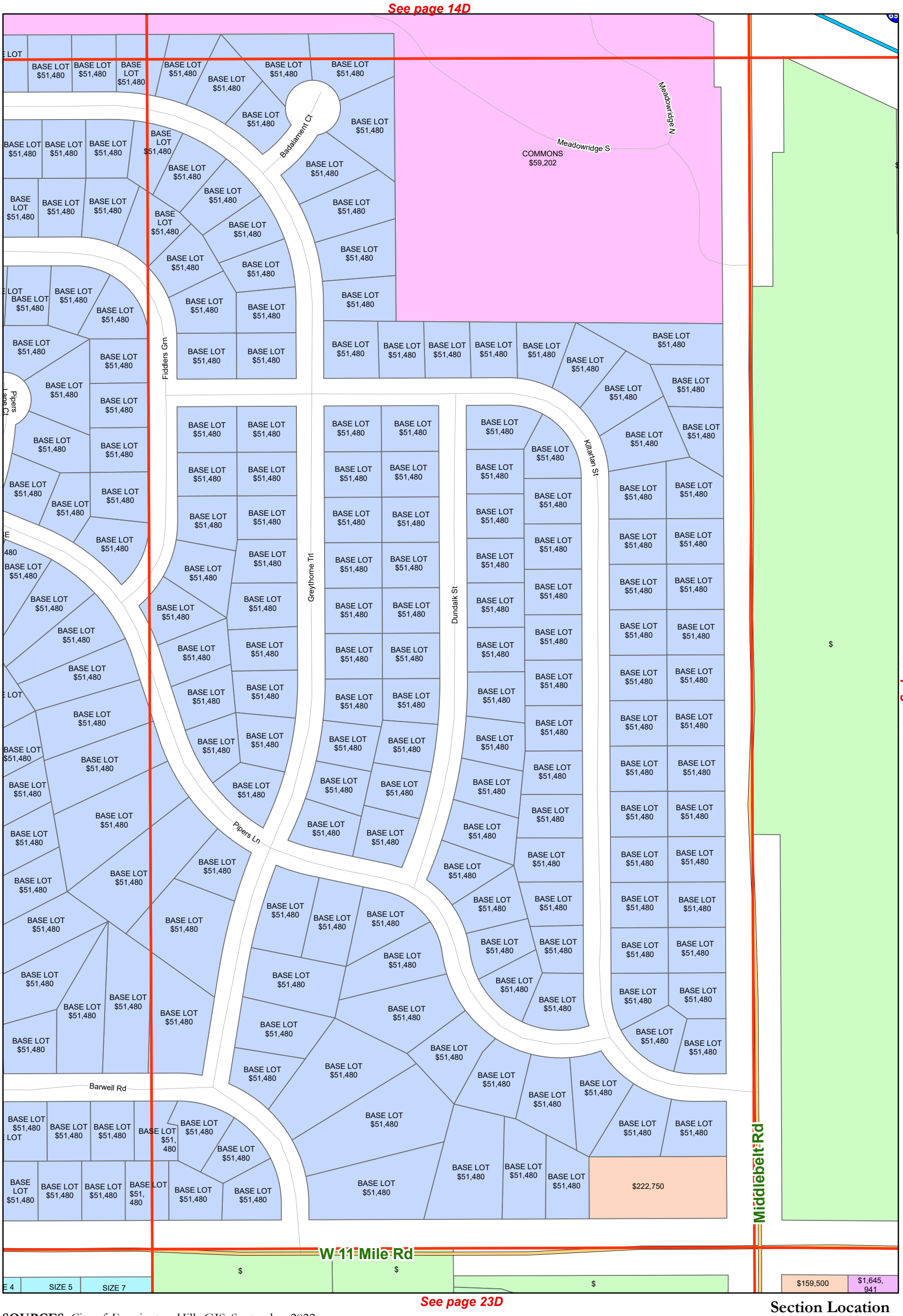

See page 14G

See page 13E

See page 23D

SOURCES: City of Farmington Hills GIS, September 2022
Oakland County GIS, 2022

1:2,400

0 100 200 400 Feet

DISCLAIMER: Although the information provided by this map is believed to be reliable, its accuracy is not warranted in any way. The City of Farmington Hills assumes no liability for any claims arising from the use of this map.

Section Location

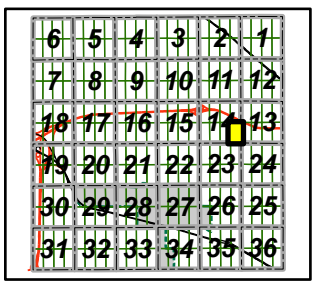

Assessing Division

Land Value Atlas, Section 15A

See page 10E

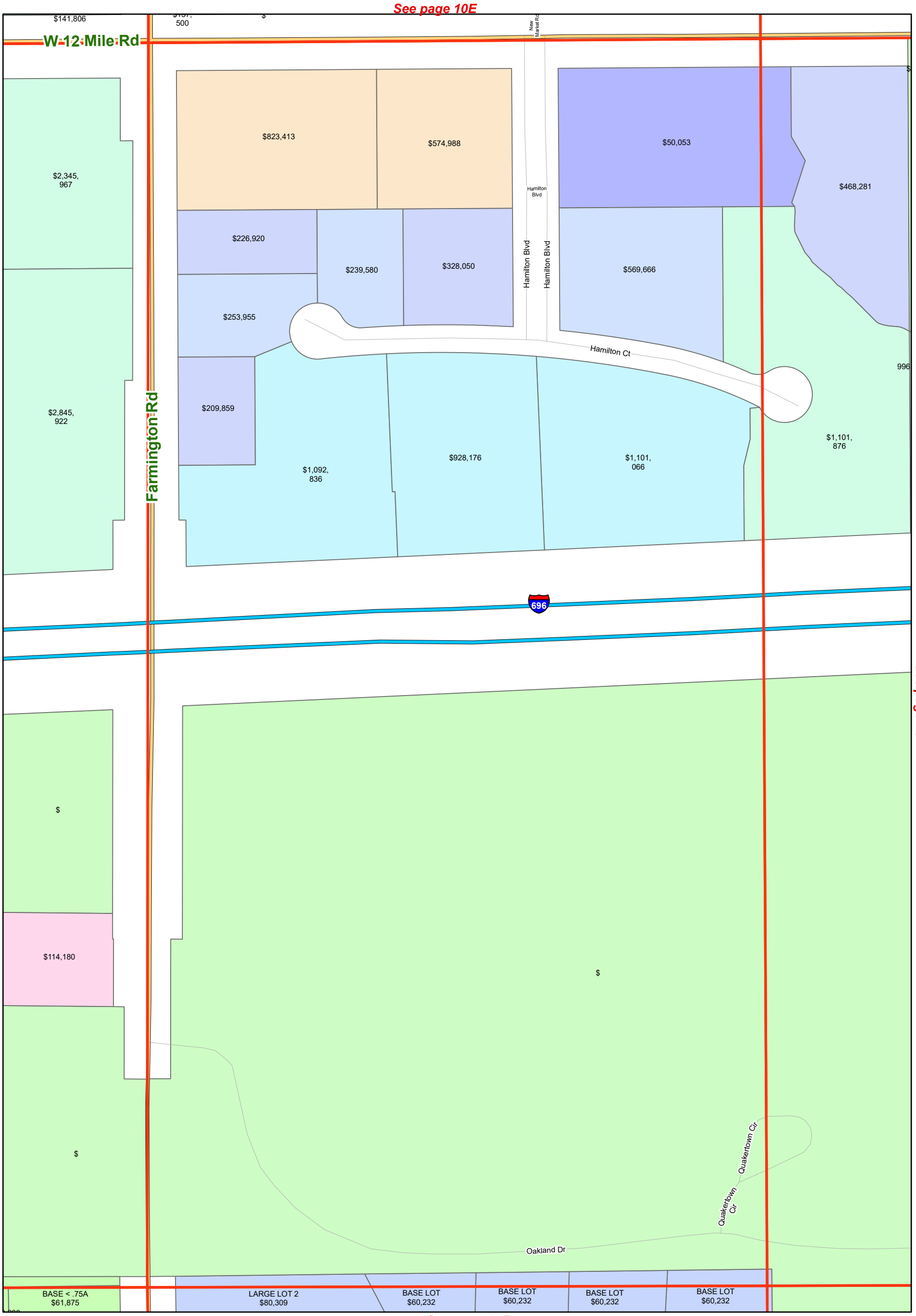

See page 15E

SOURCES: City of Farmington Hills GIS, September 2022
Oakland County GIS, 2022

1:2,400

0 100 200 400 Feet

DISCLAIMER: Although the information provided by this map is believed to be reliable, its accuracy is not warranted in any way. The City of Farmington Hills assumes no liability for any claims arising from the use of this map.

Section Location

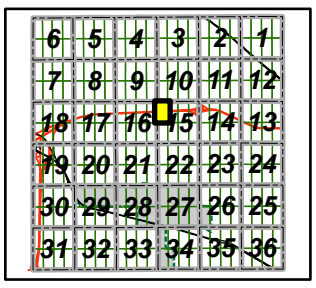

Assessing Division

Land Value Atlas, Section 15B

See page 10F

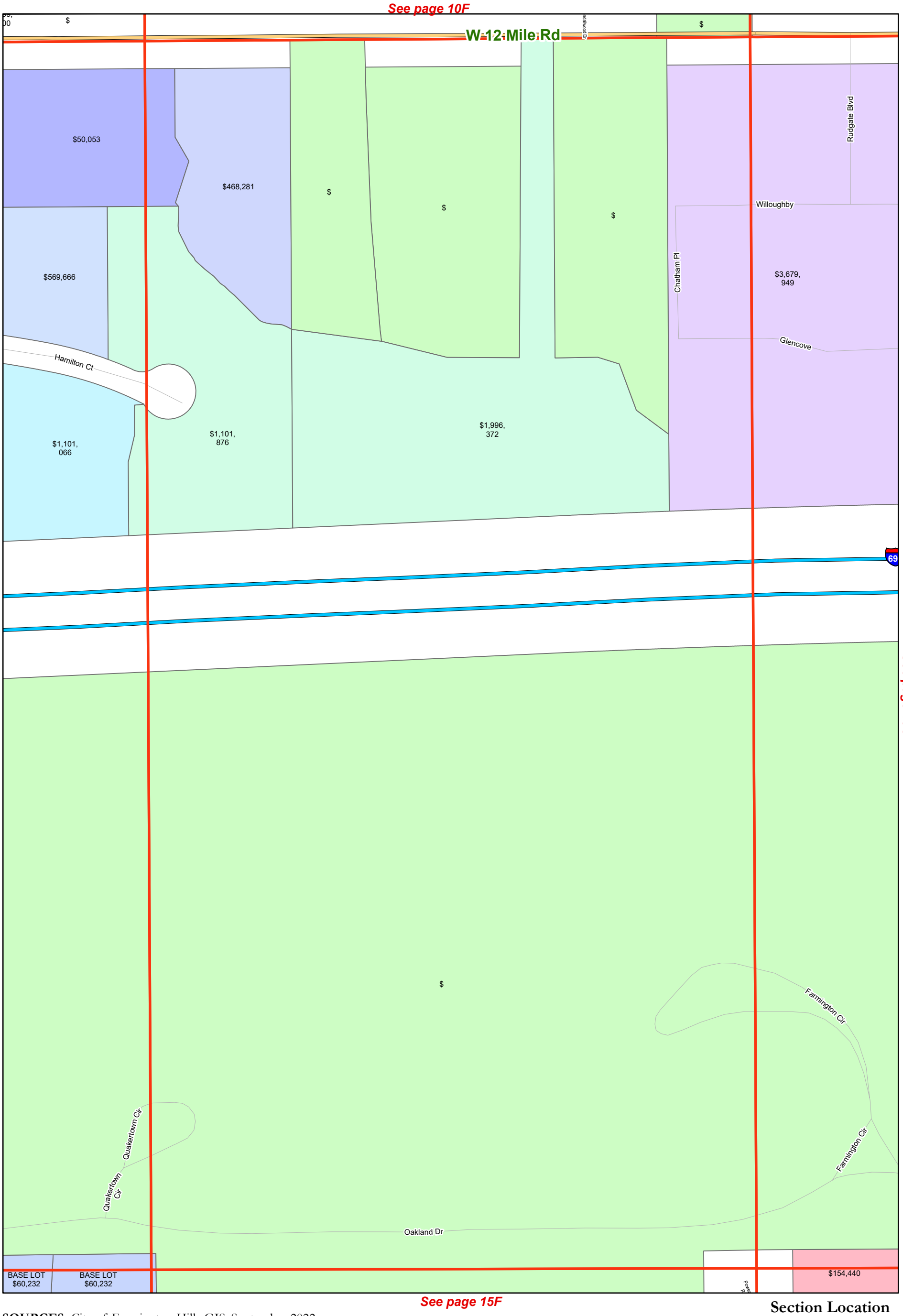

See page 15F

SOURCES: City of Farmington Hills GIS, September 2022
Oakland County GIS, 2022

1:2,400

0 100 200 400 Feet

DISCLAIMER: Although the information provided by this map is believed to be reliable, its accuracy is not warranted in any way. The City of Farmington Hills assumes no liability for any claims arising from the use of this map.

Section Location

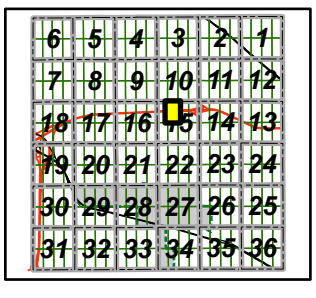

Assessing Division

Land Value Atlas, Section 15C

See page 10G

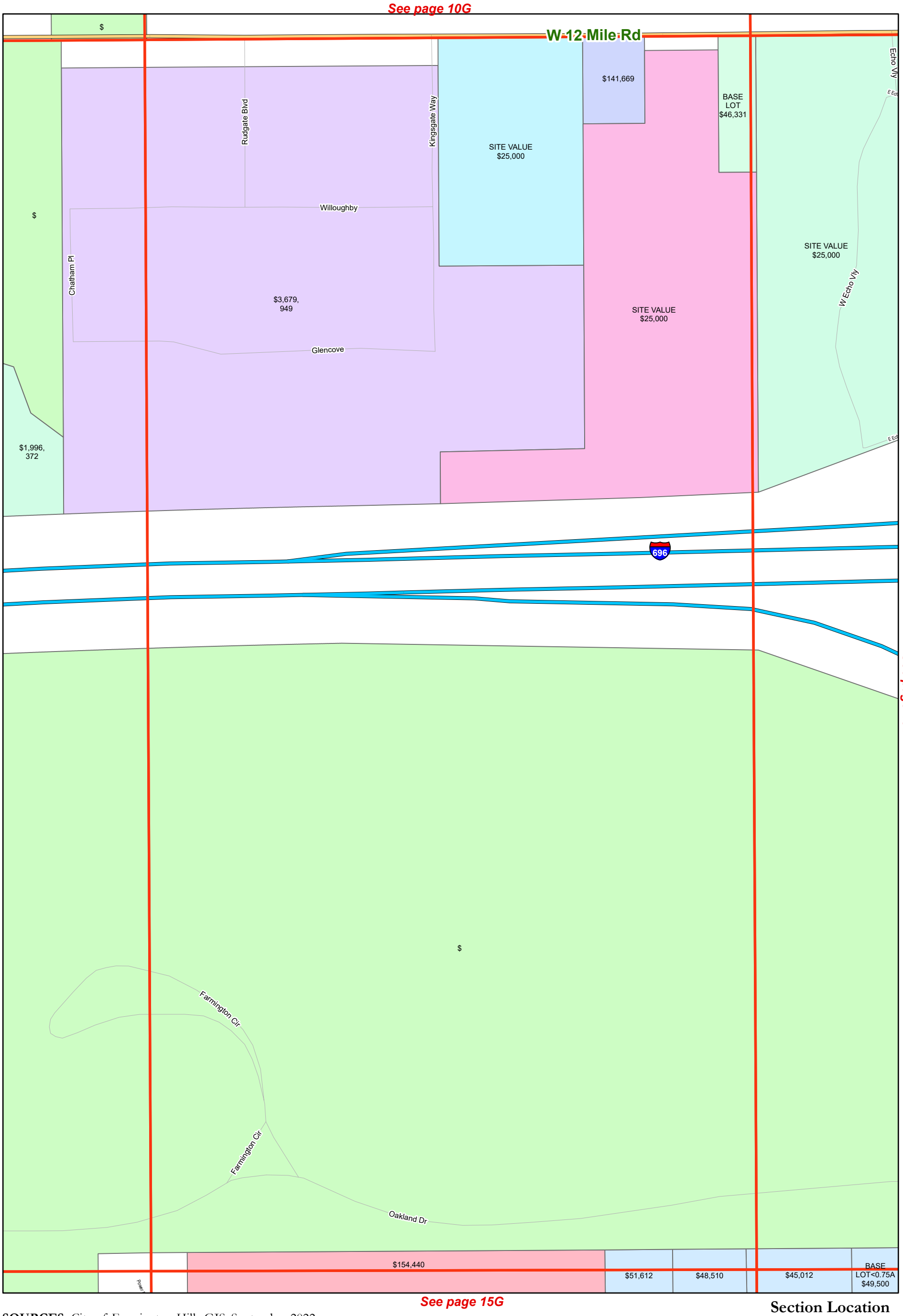

See page 15B

See page 15D

See page 15G

SOURCES: City of Farmington Hills GIS, September 2022
Oakland County GIS, 2022

1:2,400

0 100 200 400 Feet

DISCLAIMER: Although the information provided by this map is believed to be reliable, its accuracy is not warranted in any way. The City of Farmington Hills assumes no liability for any claims arising from the use of this map.

Section Location

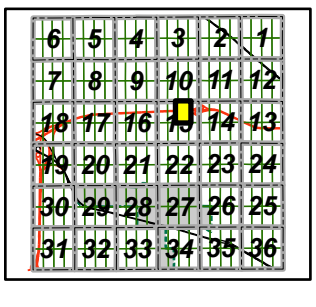

Assessing Division

Land Value Atlas, Section 15D

See page 10H

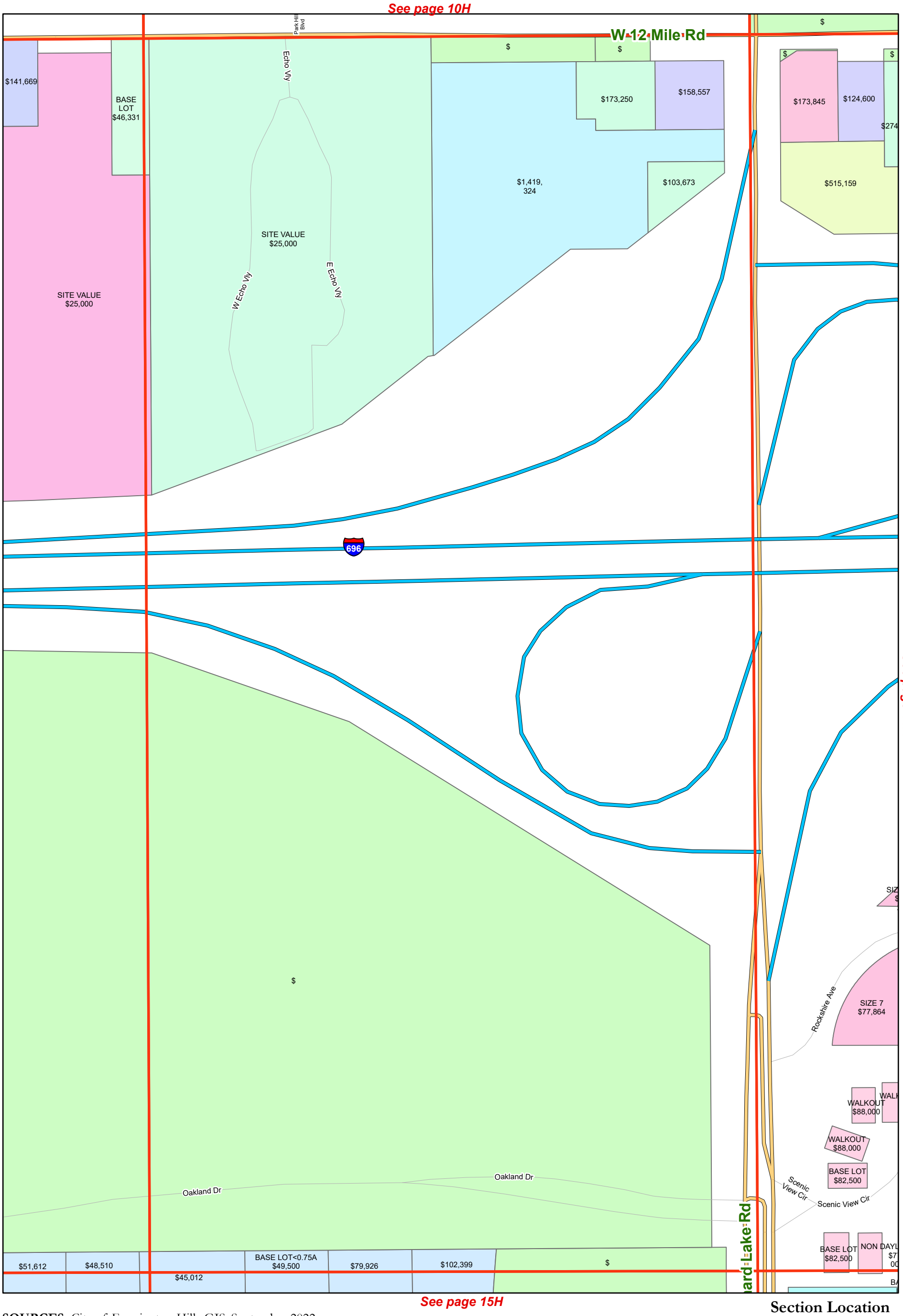

See page 15C

See page 14A

See page 15H

SOURCES: City of Farmington Hills GIS, September 2022
Oakland County GIS, 2022

1:2,400

0 100 200 400 Feet

DISCLAIMER: Although the information provided by this map is believed to be reliable, its accuracy is not warranted in any way. The City of Farmington Hills assumes no liability for any claims arising from the use of this map.

Section Location

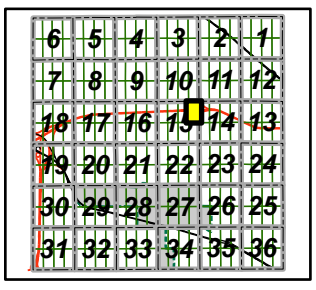

Assessing Division

Land Value Atlas, Section 15E

See page 15A

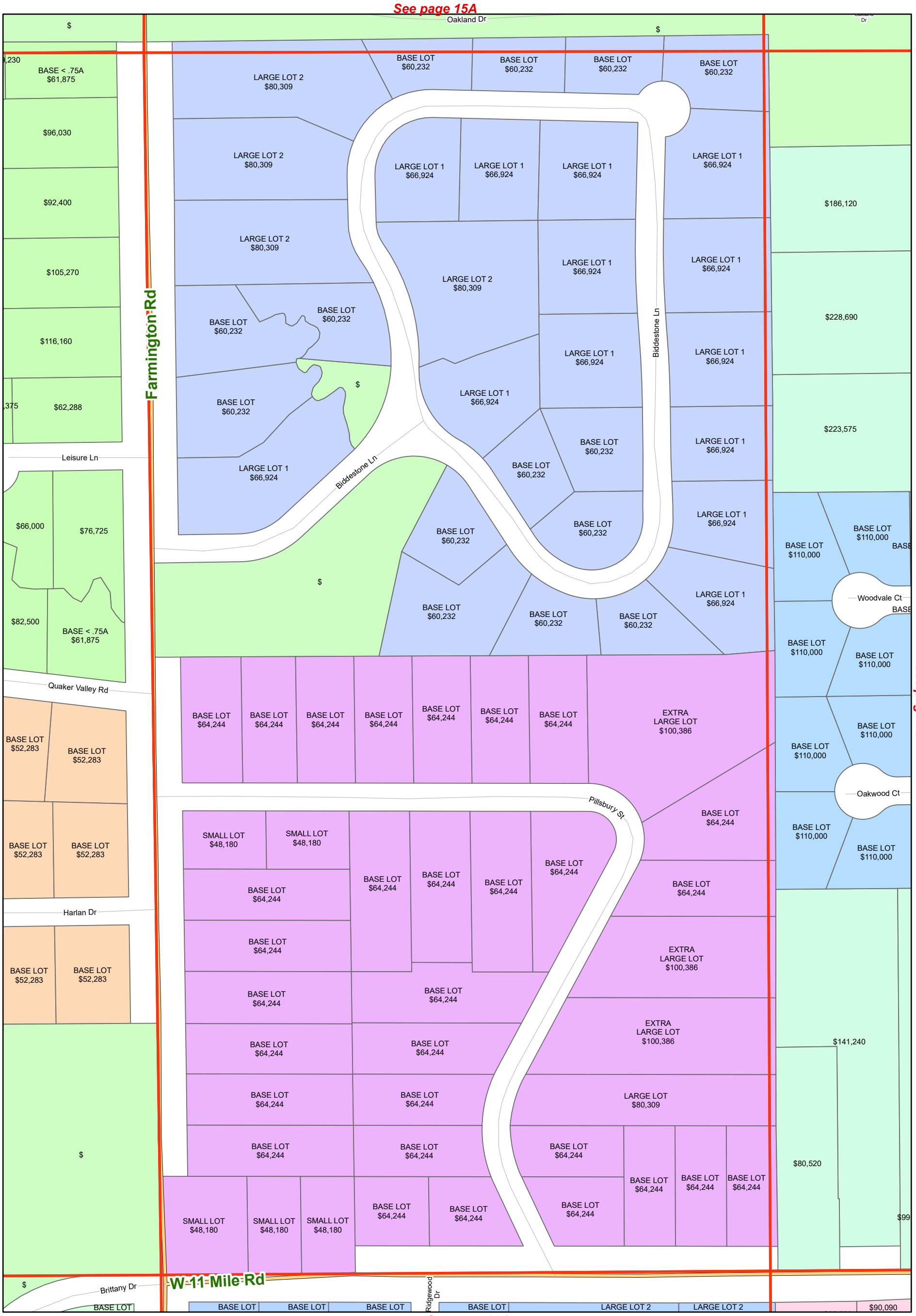

See page 16H

See page 15F

See page 22A

SOURCES: City of Farmington Hills GIS, September 2022
Oakland County GIS, 2022

1:2,400

0 100 200 400 Feet

DISCLAIMER: Although the information provided by this map is believed to be reliable, its accuracy is not warranted in any way. The City of Farmington Hills assumes no liability for any claims arising from the use of this map.

Section Location

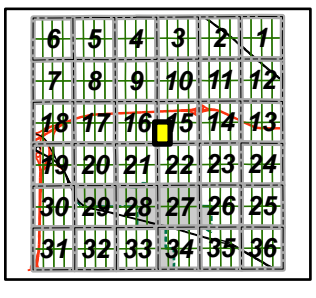

Assessing Division

Land Value Atlas, Section 15F

See page 15B

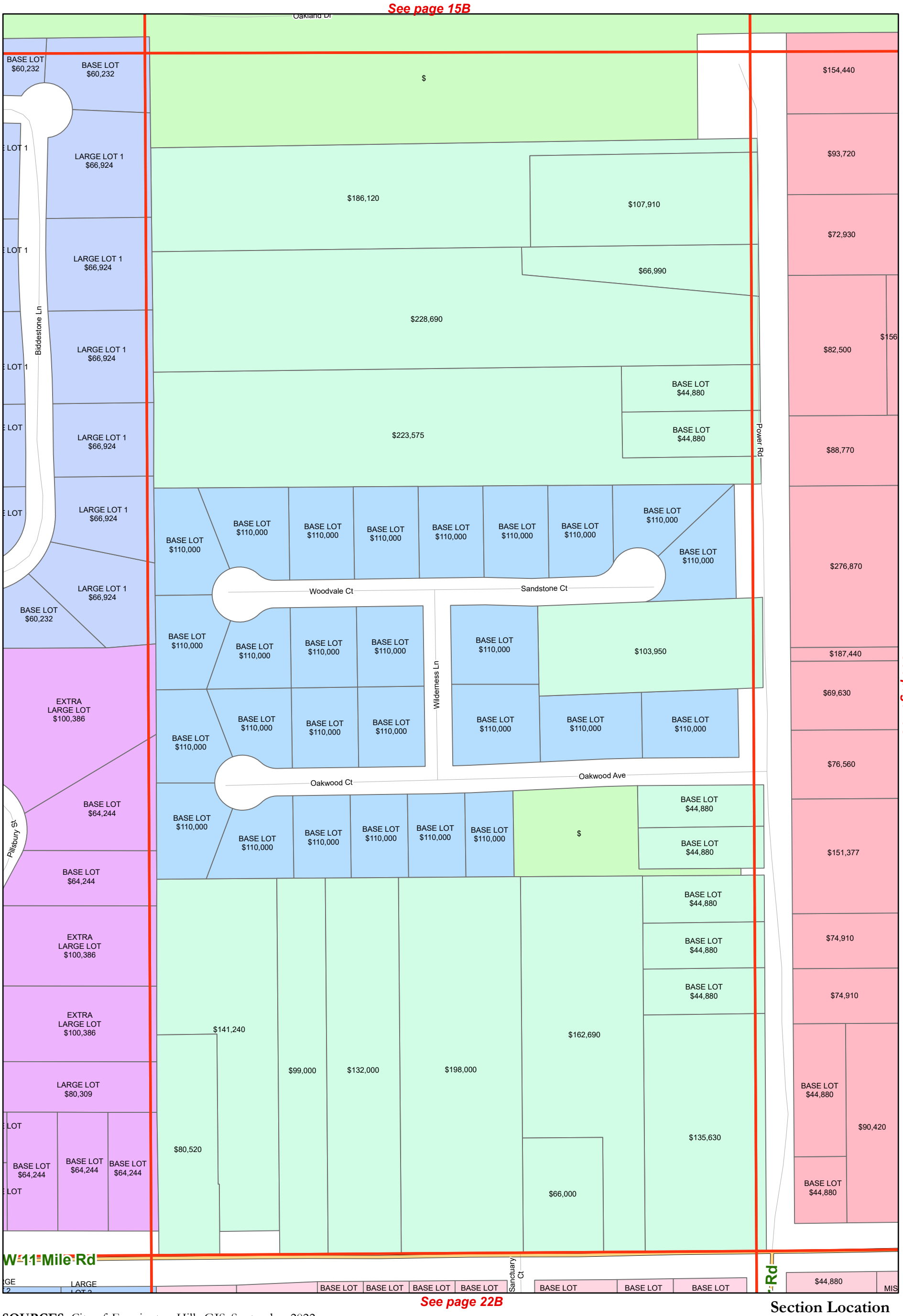

SOURCES: City of Farmington Hills GIS, September 2022
Oakland County GIS, 2022

1:2,400

0 100 200 400 Feet

DISCLAIMER: Although the information provided by this map is believed to be reliable, its accuracy is not warranted in any way. The City of Farmington Hills assumes no liability for any claims arising from the use of this map.

Section Location

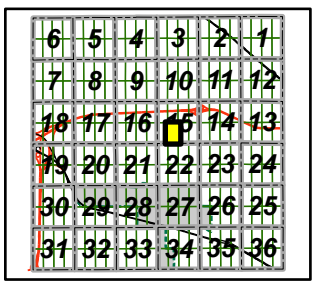

Assessing Division

Land Value Atlas, Section 15G

See page 15C

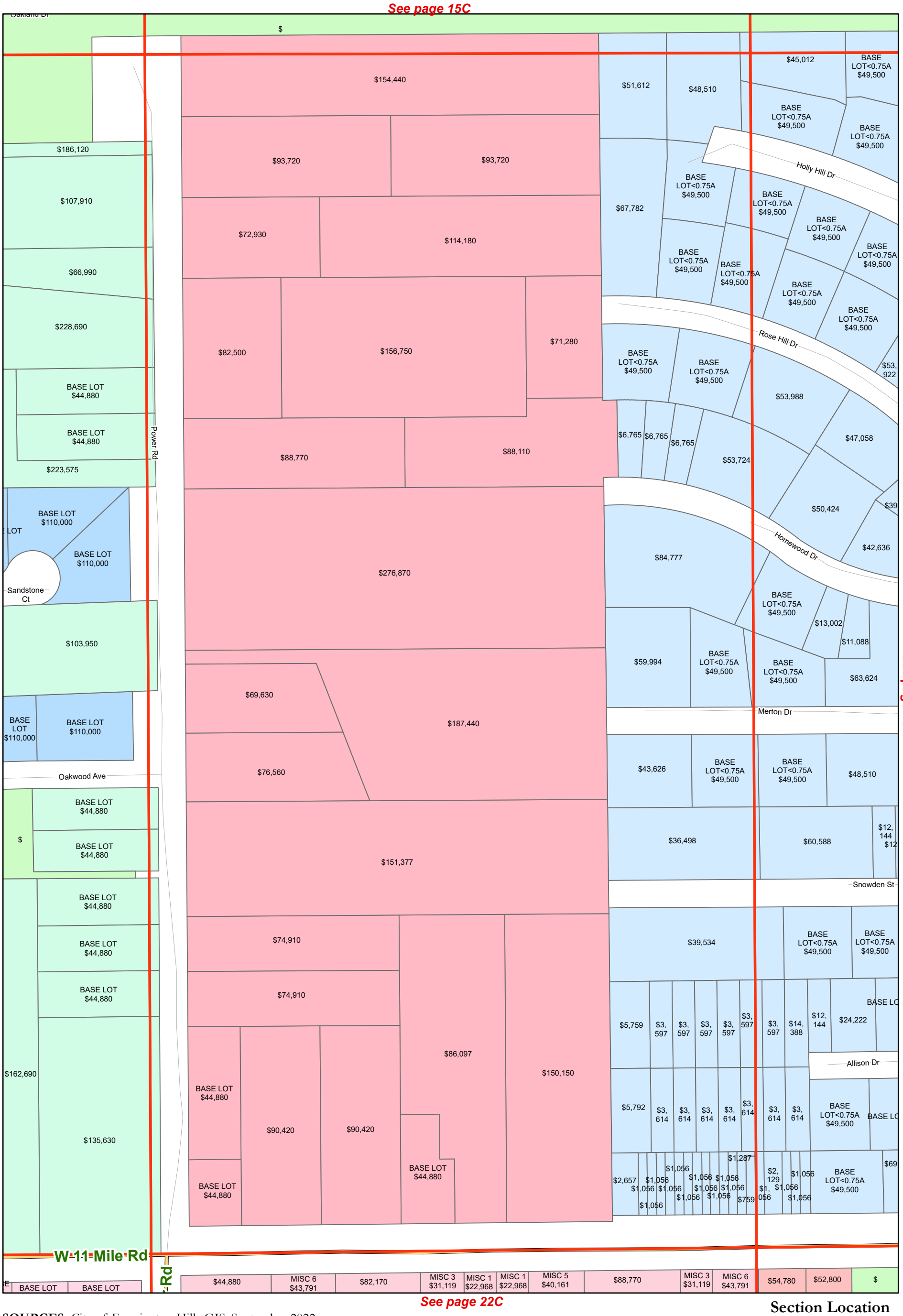

SOURCES: City of Farmington Hills GIS, September 2022
Oakland County GIS, 2022

1:2,400

0 100 200 400 Feet

DISCLAIMER: Although the information provided by this map is believed to be reliable, its accuracy is not warranted in any way. The City of Farmington Hills assumes no liability for any claims arising from the use of this map.

Section Location

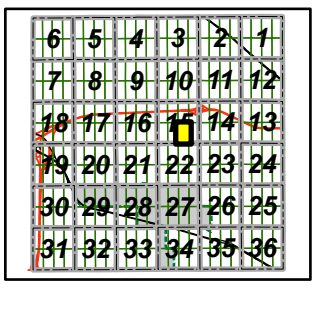

Assessing Division

Land Value Atlas, Section 15H

See page 15D

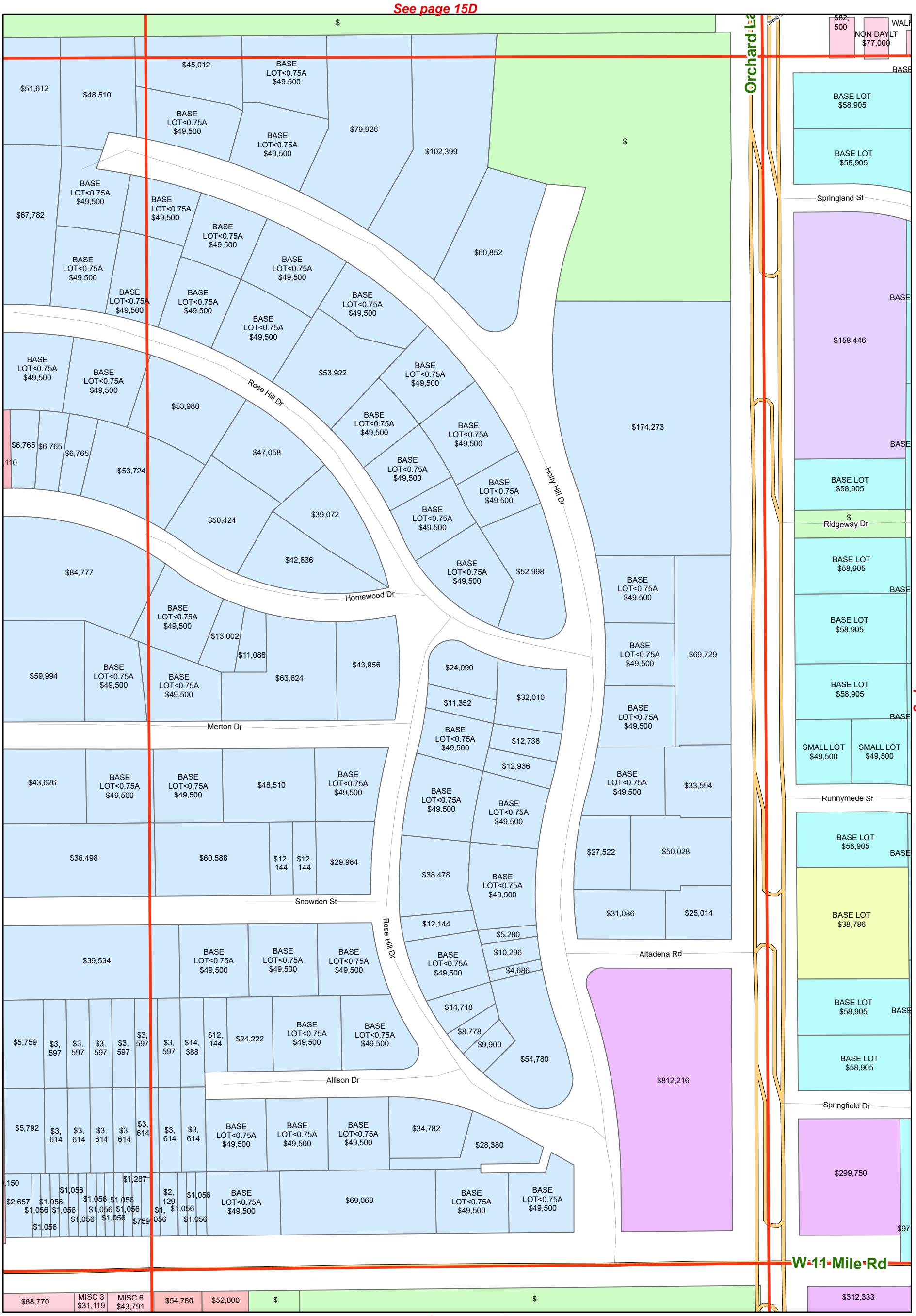

SOURCES: City of Farmington Hills GIS, September 2022
Oakland County GIS, 2022

1:2,400

0 100 200 400 Feet

DISCLAIMER: Although the information provided by this map is believed to be reliable, its accuracy is not warranted in any way. The City of Farmington Hills assumes no liability for any claims arising from the use of this map.

Section Location

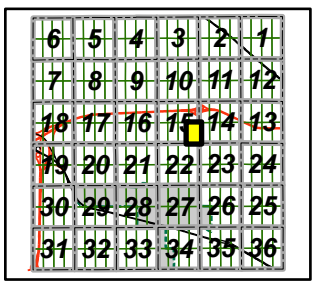

Assessing Division

Land Value Atlas, Section 16A

See page 9E

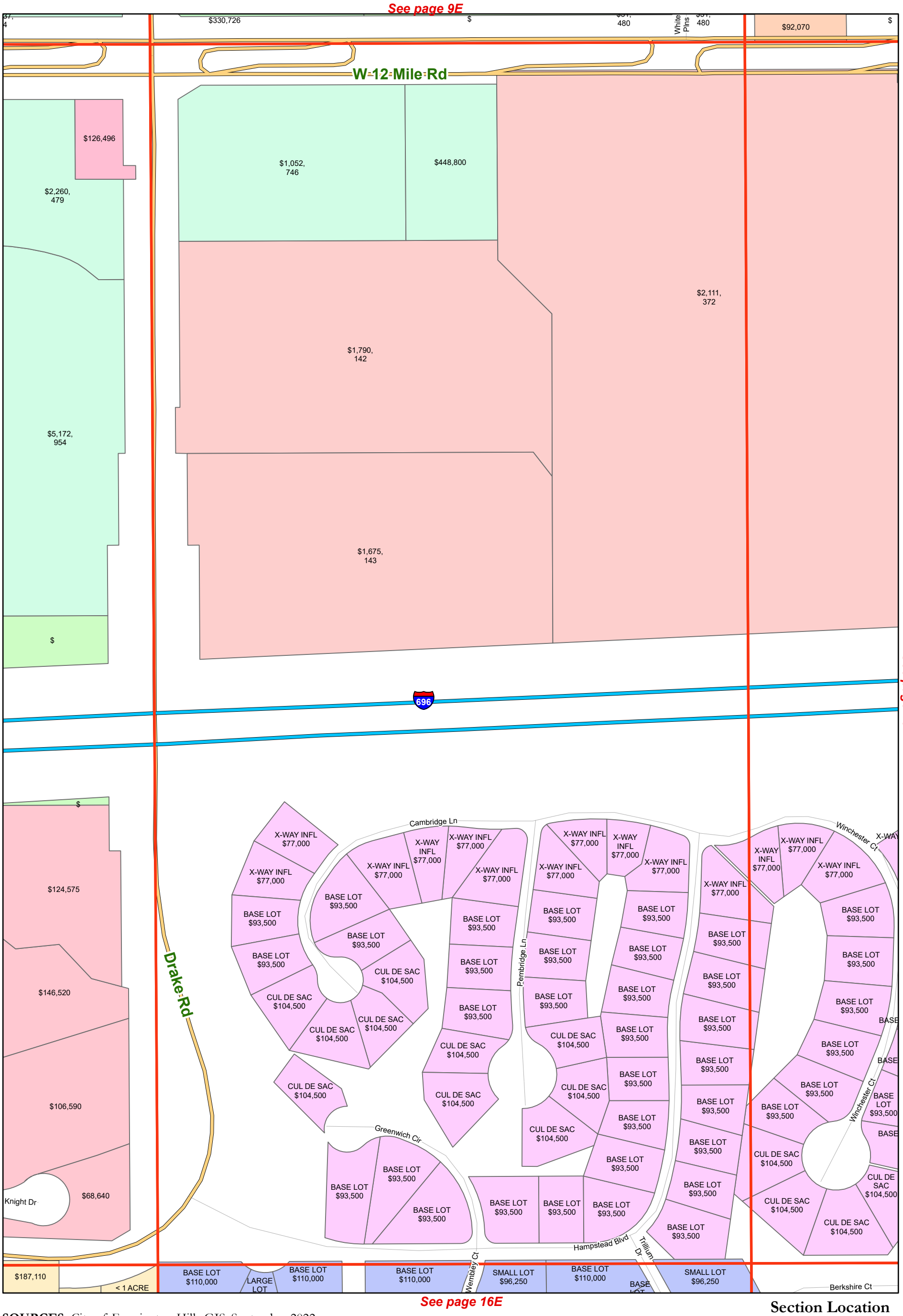

See page 16E

SOURCES: City of Farmington Hills GIS, September 2022
Oakland County GIS, 2022

1:2,400

0 100 200 400 Feet

DISCLAIMER: Although the information provided by this map is believed to be reliable, its accuracy is not warranted in any way. The City of Farmington Hills assumes no liability for any claims arising from the use of this map.

Section Location

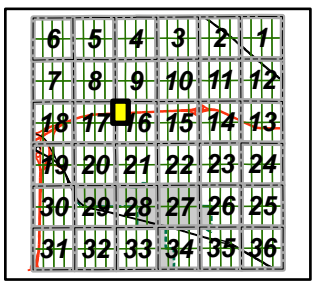

Assessing Division

Land Value Atlas, Section 16B

See page 9F

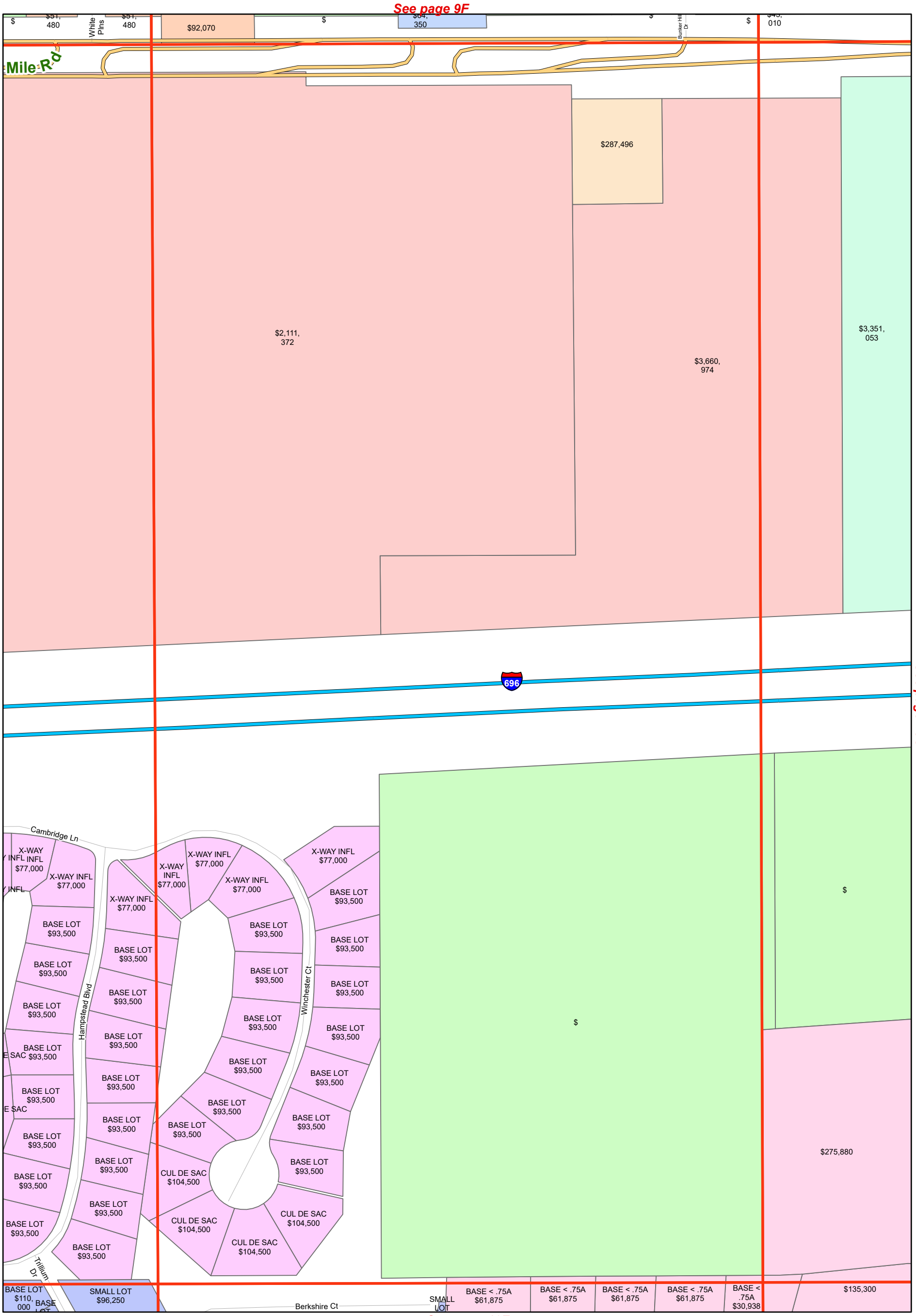

See page 16F

SOURCES: City of Farmington Hills GIS, September 2022
Oakland County GIS, 2022

1:2,400

0 100 200 400 Feet

DISCLAIMER: Although the information provided by this map is believed to be reliable, its accuracy is not warranted in any way. The City of Farmington Hills assumes no liability for any claims arising from the use of this map.

Section Location

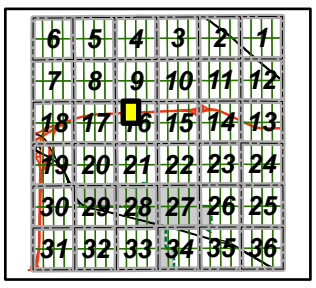

Assessing Division

Land Value Atlas, Section 16C

See page 9G

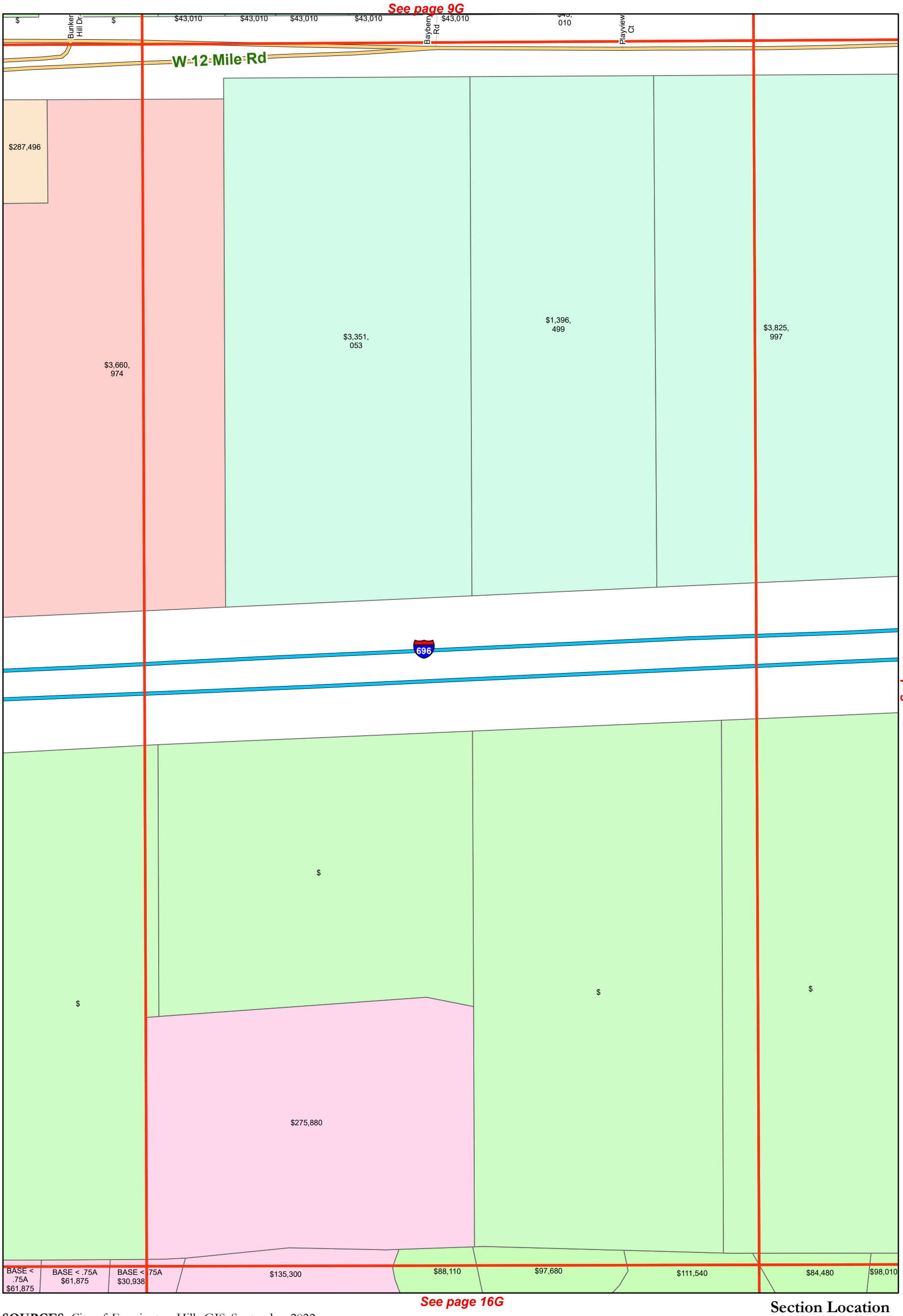

See page 16G

SOURCES: City of Farmington Hills GIS, September 2022
Oakland County GIS, 2022

1:2,400

0 100 200 400 Feet

DISCLAIMER: Although the information provided by this map is believed to be reliable, its accuracy is not warranted in any way. The City of Farmington Hills assumes no liability for any claims arising from the use of this map.

N W E S

Section Location

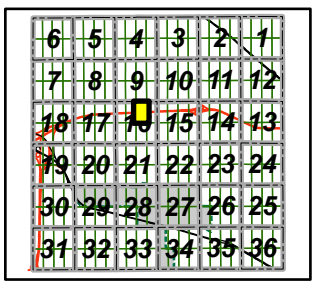

Assessing Division

Land Value Atlas, Section 16D

See page 9H

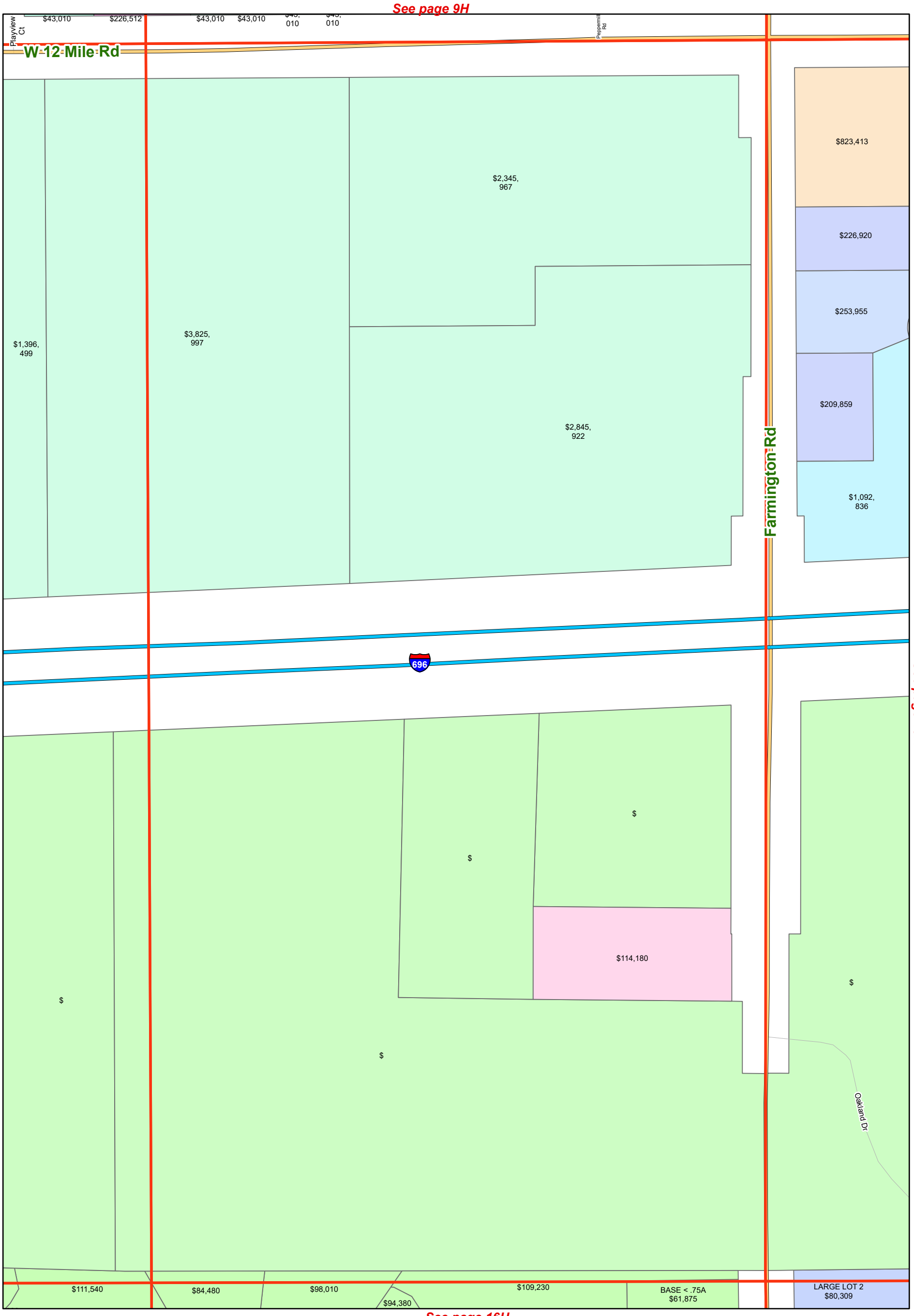

See page 16H

SOURCES: City of Farmington Hills GIS, September 2022
Oakland County GIS, 2022

1:2,400

0 100 200 400 Feet

DISCLAIMER: Although the information provided by this map is believed to be reliable, its accuracy is not warranted in any way. The City of Farmington Hills assumes no liability for any claims arising from the use of this map.

N W E S

Section Location

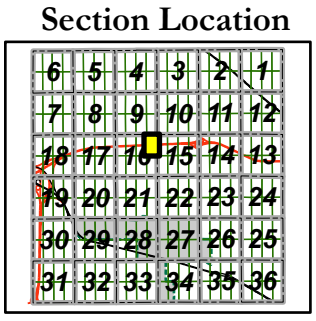

Assessing Division

Land Value Atlas, Section 16E

See page 16A

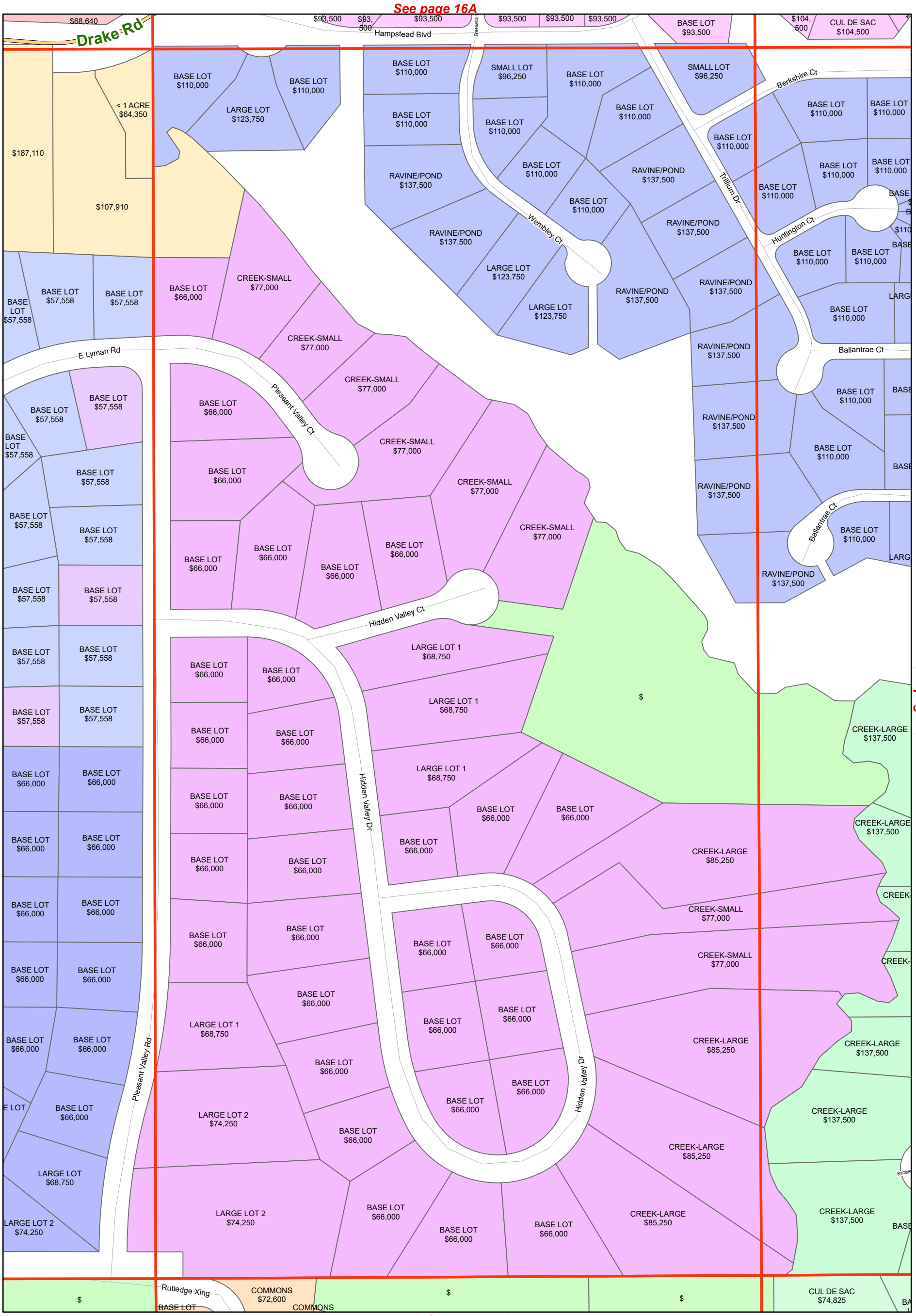

See page 21A

SOURCES: City of Farmington Hills GIS, September 2022
Oakland County GIS, 2022

1:2,400

0 100 200 400 Feet

DISCLAIMER: Although the information provided by this map is believed to be reliable, its accuracy is not warranted in any way. The City of Farmington Hills assumes no liability for any claims arising from the use of this map.

Section Location

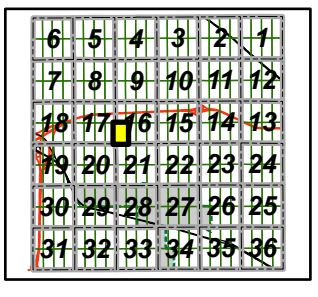

Assessing Division

Land Value Atlas, Section 16F

See page 16B

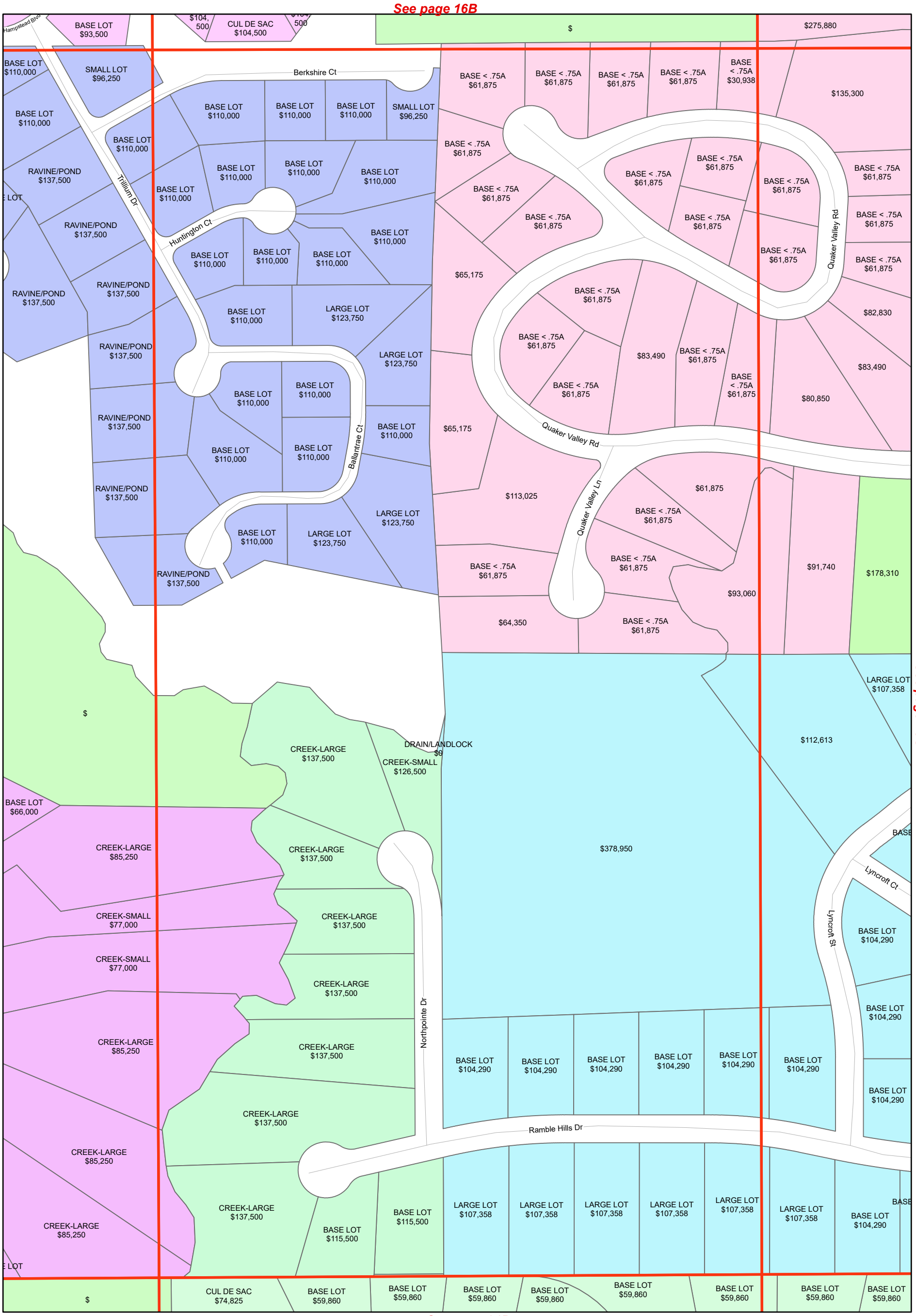

See page 16E

See page 16G

See page 21B

SOURCES: City of Farmington Hills GIS, September 2022
Oakland County GIS, 2022

1:2,400

0 100 200 400 Feet

DISCLAIMER: Although the information provided by this map is believed to be reliable, its accuracy is not warranted in any way. The City of Farmington Hills assumes no liability for any claims arising from the use of this map.

Section Location

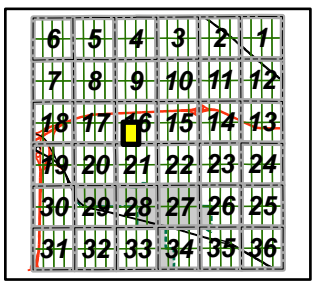

Assessing Division

Land Value Atlas, Section 16G

See page 16C

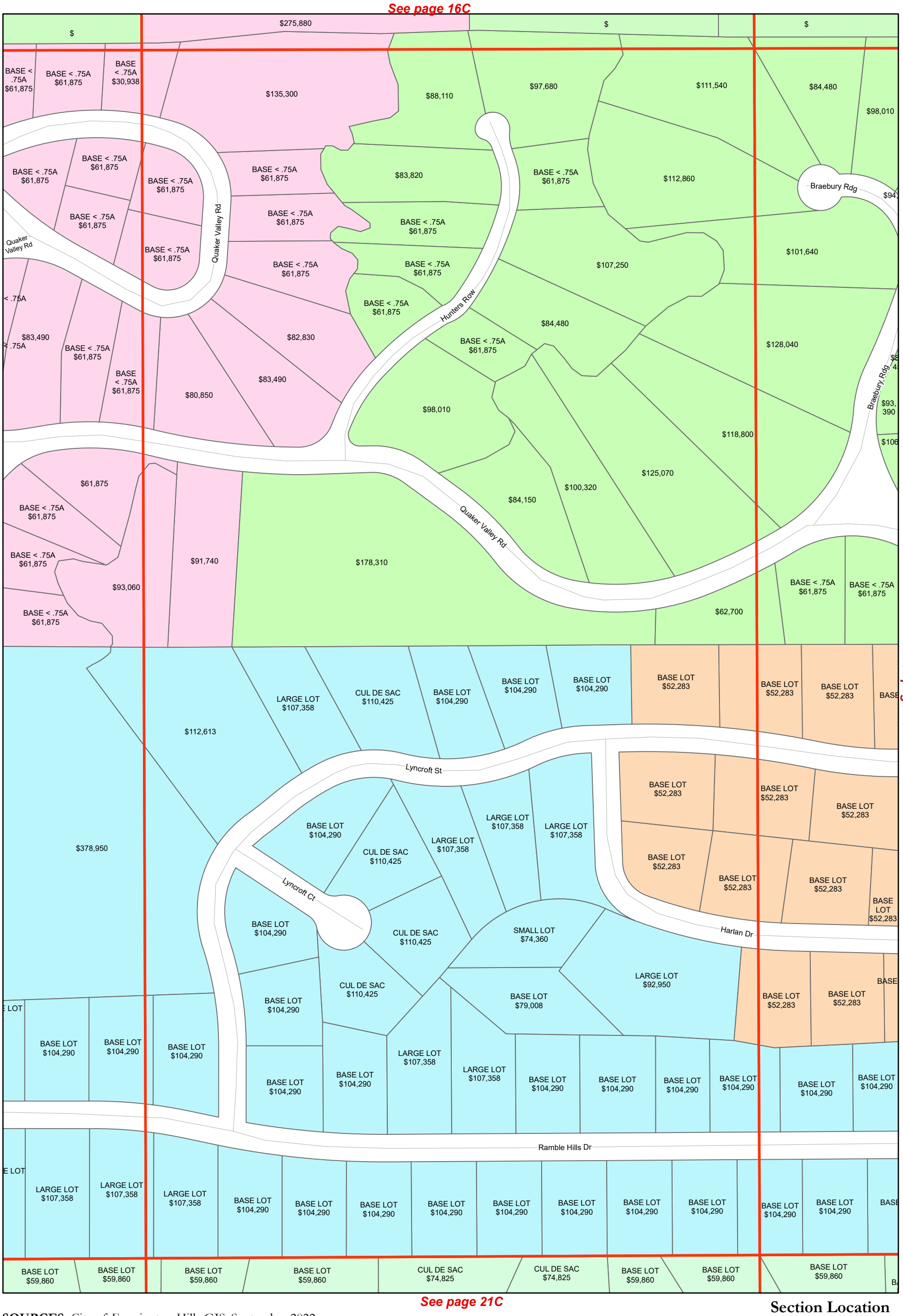

SOURCES: City of Farmington Hills GIS, September 2022
Oakland County GIS, 2022

1:2,400

0 100 200 400 Feet

DISCLAIMER: Although the information provided by this map is believed to be reliable, its accuracy is not warranted in any way. The City of Farmington Hills assumes no liability for any claims arising from the use of this map.

Section Location

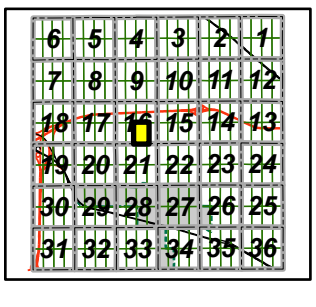

Assessing Division

Land Value Atlas, Section 16H

See page 16D

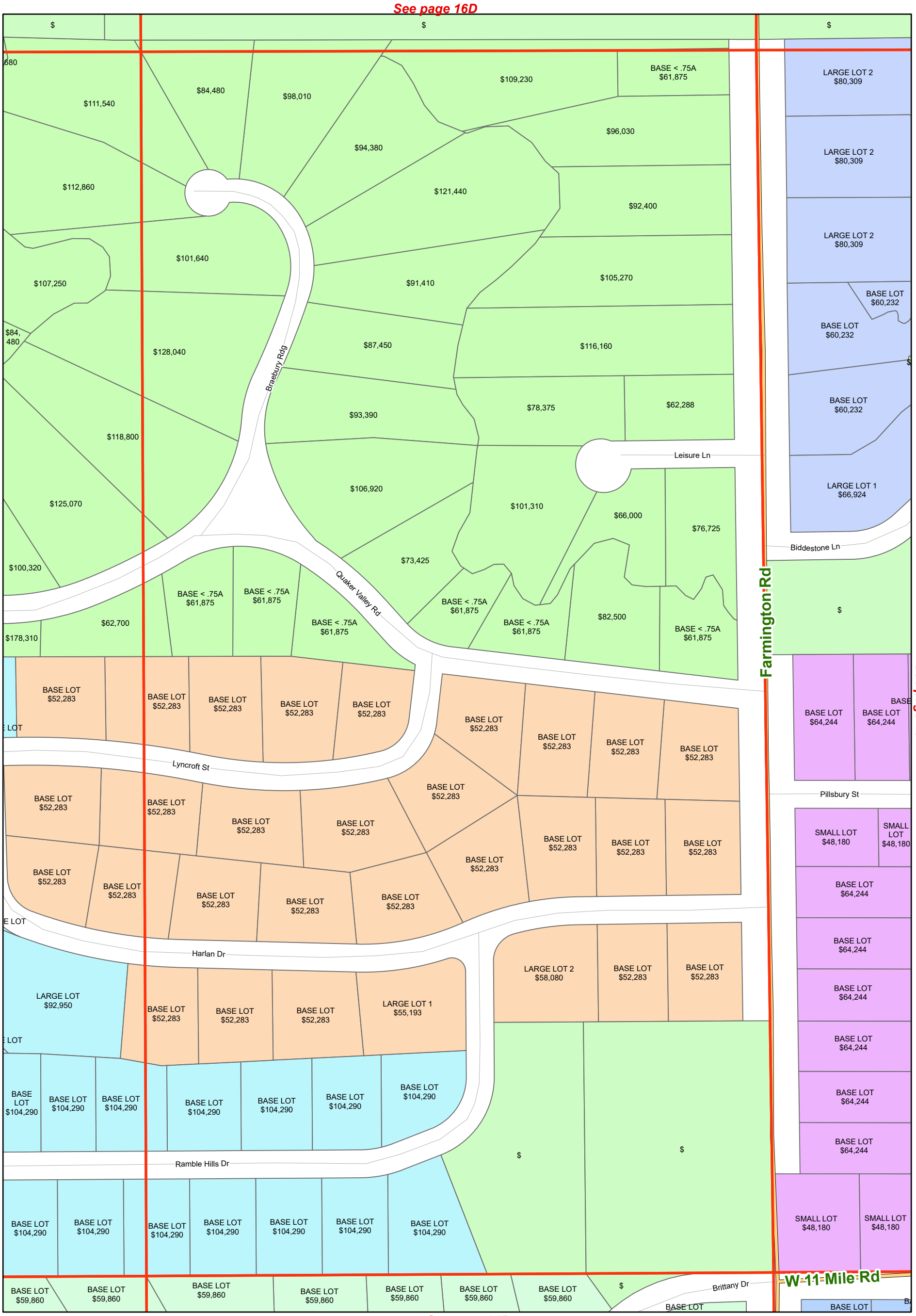

See page 21D

SOURCES: City of Farmington Hills GIS, September 2022
Oakland County GIS, 2022

1:2,400

0 100 200 400 Feet

DISCLAIMER: Although the information provided by this map is believed to be reliable, its accuracy is not warranted in any way. The City of Farmington Hills assumes no liability for any claims arising from the use of this map.

Section Location

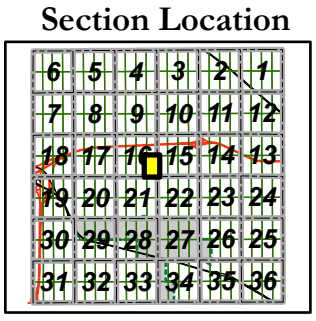

Assessing Division

Land Value Atlas, Section 17A

See page 8E

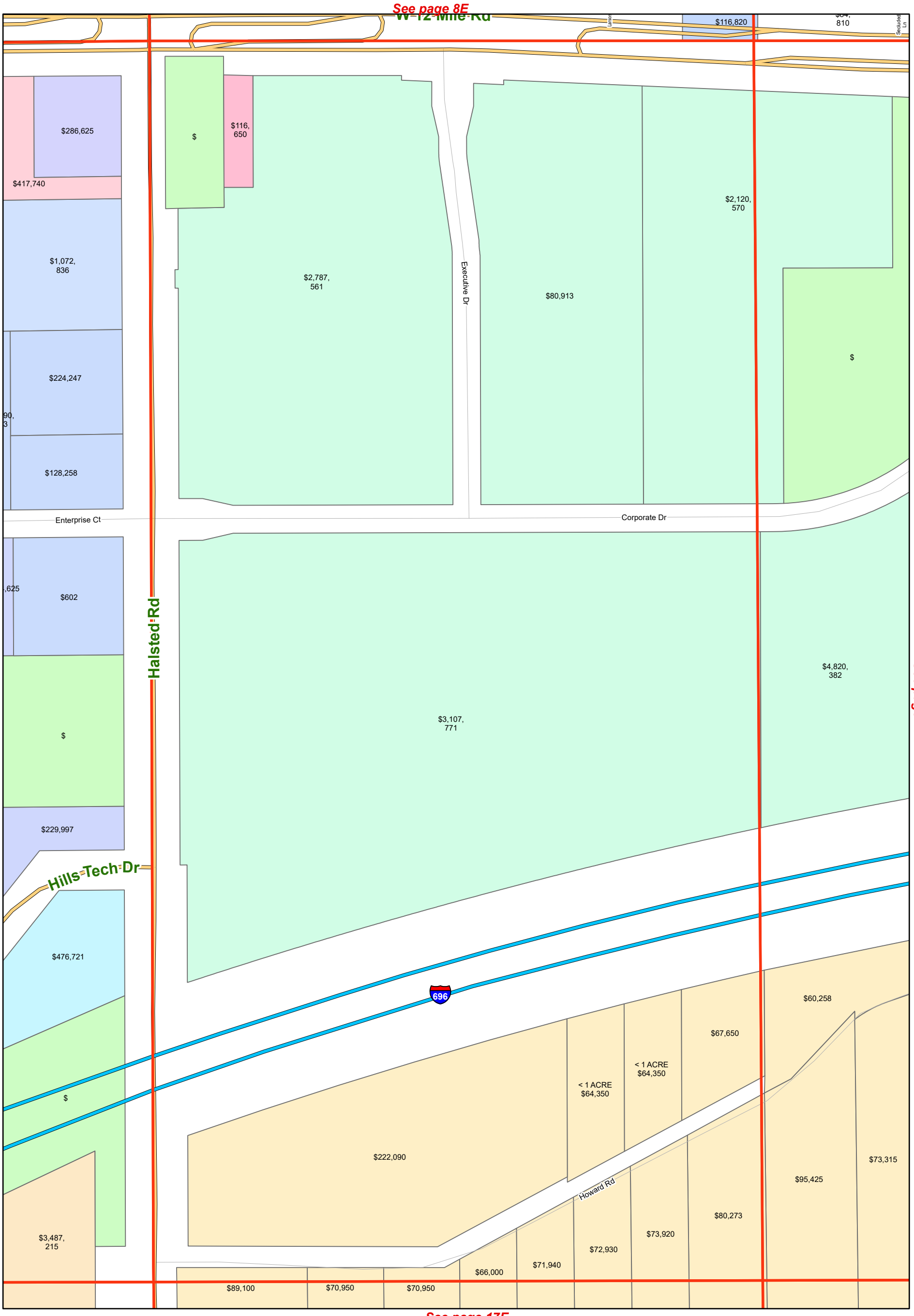

See page 18D

See page 17B

See page 17E

SOURCES: City of Farmington Hills GIS, September 2022
Oakland County GIS, 2022

1:2,400

0 100 200 400 Feet

DISCLAIMER: Although the information provided by this map is believed to be reliable, its accuracy is not warranted in any way. The City of Farmington Hills assumes no liability for any claims arising from the use of this map.

Section Location

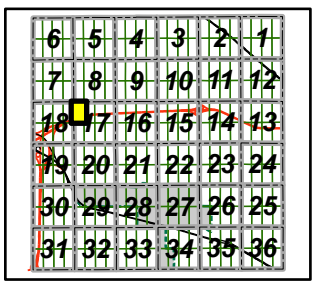

Assessing Division

Land Value Atlas, Section 17B

See page 8F

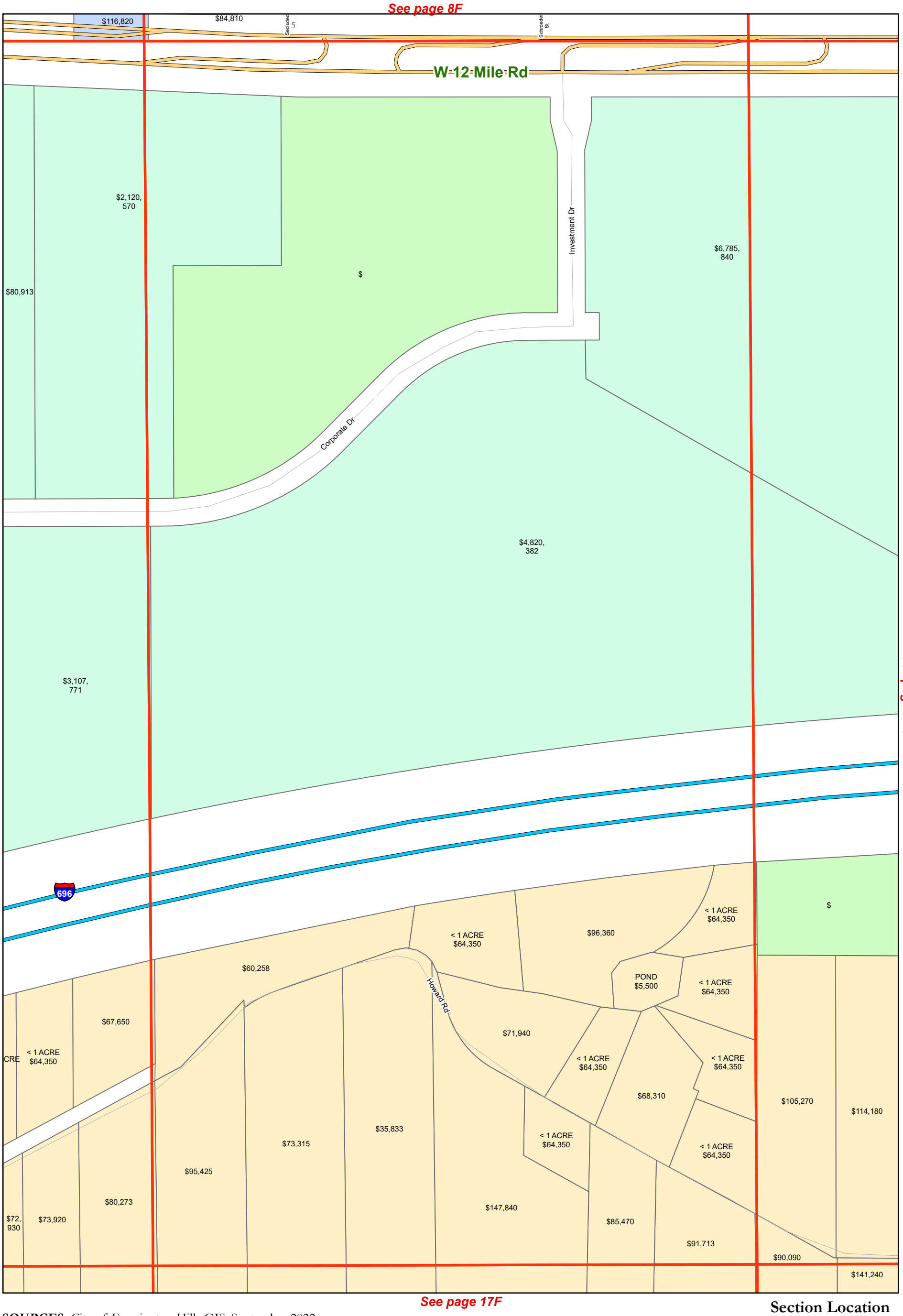

See page 17A

See page 17C

See page 17F

SOURCES: City of Farmington Hills GIS, September 2022
Oakland County GIS, 2022

1:2,400

0 100 200 400 Feet

DISCLAIMER: Although the information provided by this map is believed to be reliable, its accuracy is not warranted in any way. The City of Farmington Hills assumes no liability for any claims arising from the use of this map.

N W E S

Section Location

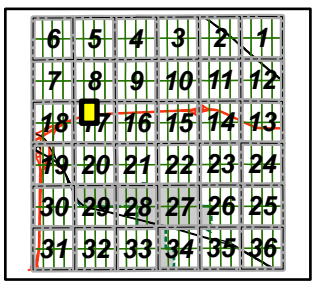

Assessing Division

Land Value Atlas, Section 17C

See page 8G

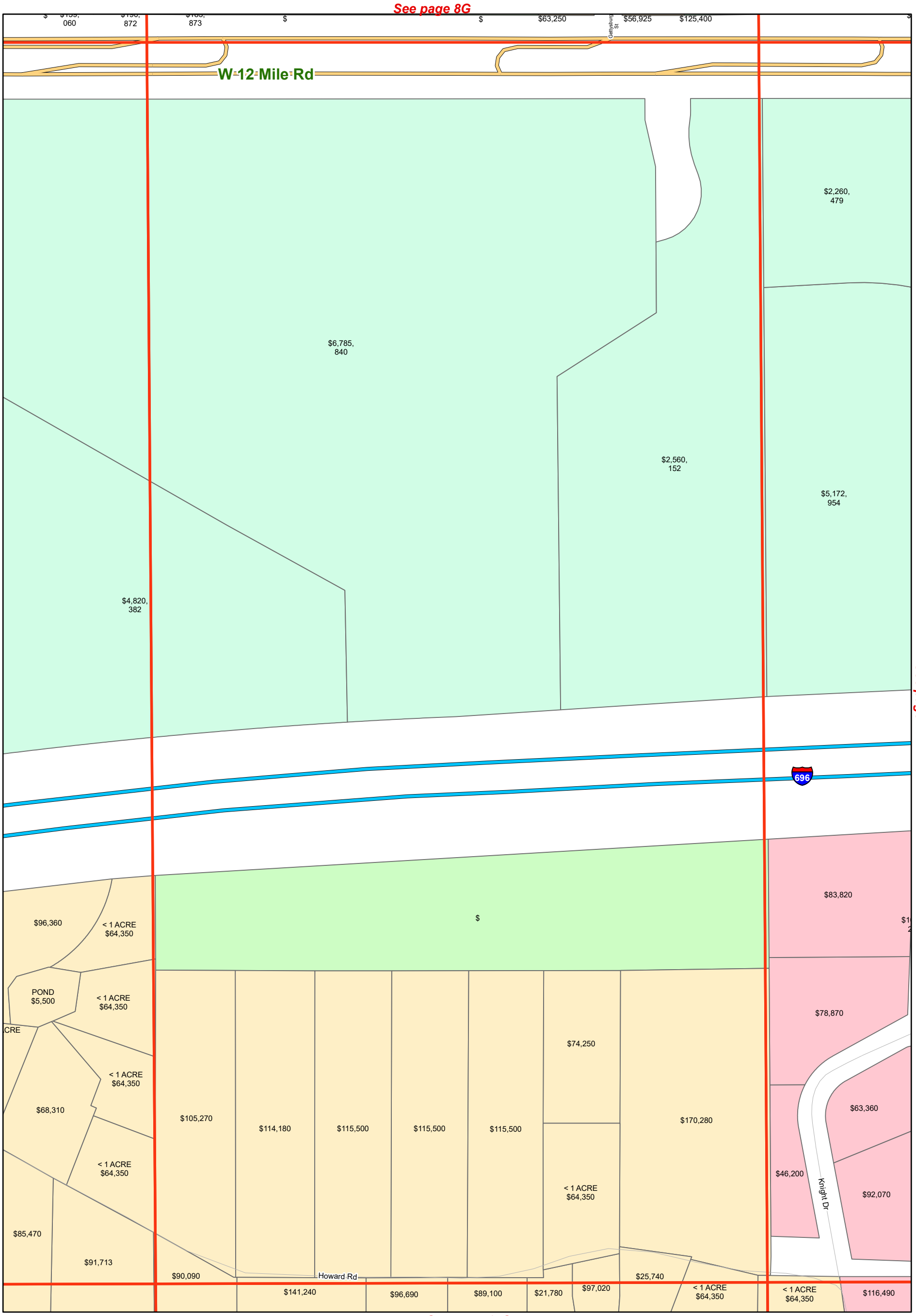

See page 17B

See page 17D

See page 17G

SOURCES: City of Farmington Hills GIS, September 2022
Oakland County GIS, 2022

1:2,400

0 100 200 400 Feet

DISCLAIMER: Although the information provided by this map is believed to be reliable, its accuracy is not warranted in any way. The City of Farmington Hills assumes no liability for any claims arising from the use of this map.

Section Location

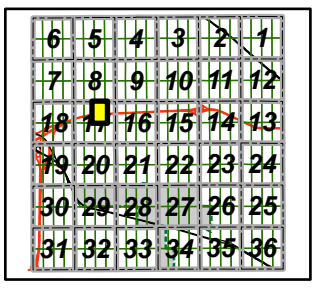

Assessing Division

Land Value Atlas, Section 17D

See page 8H

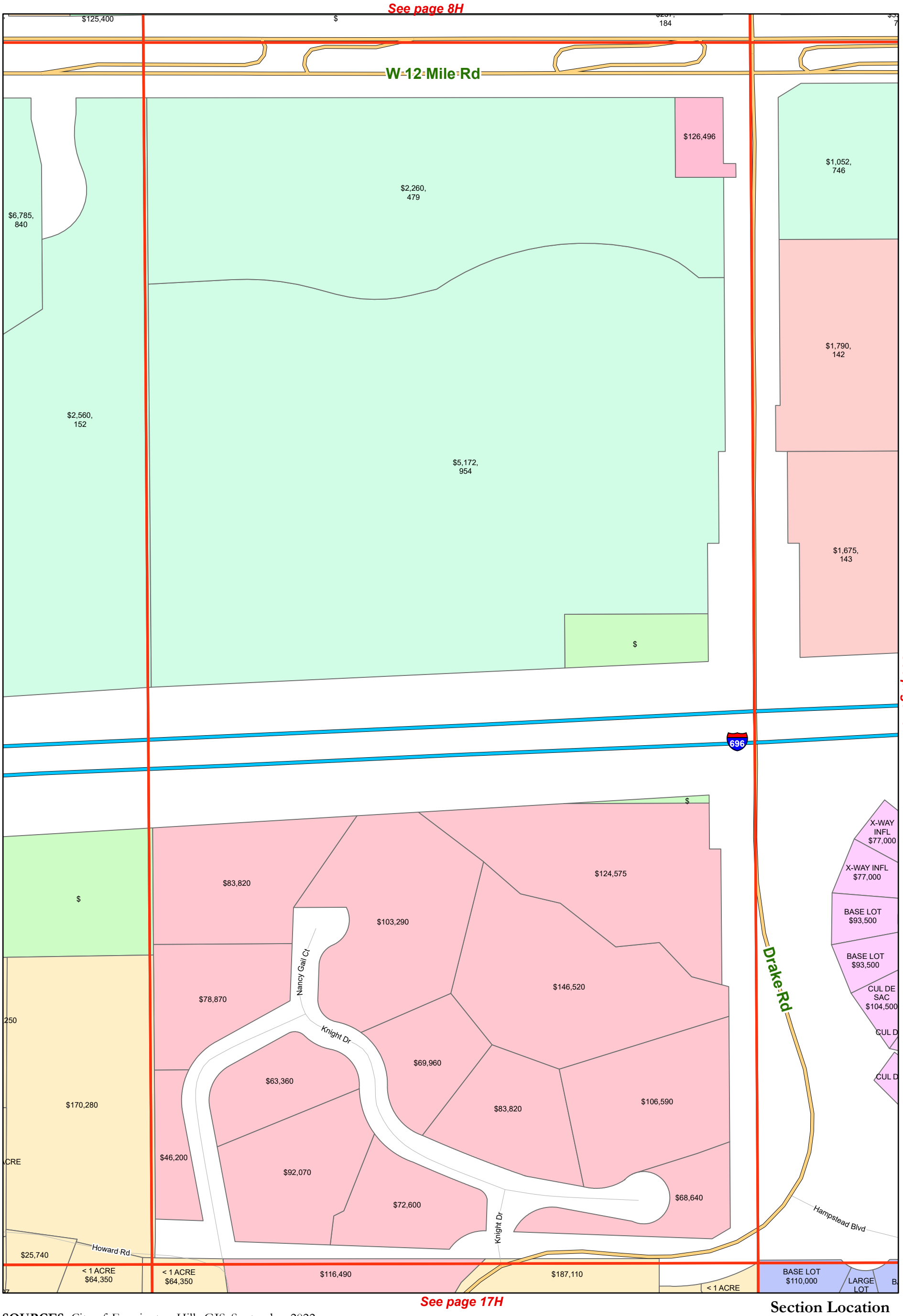

SOURCES: City of Farmington Hills GIS, September 2022
Oakland County GIS, 2022

1:2,400

0 100 200 400 Feet

DISCLAIMER: Although the information provided by this map is believed to be reliable, its accuracy is not warranted in any way. The City of Farmington Hills assumes no liability for any claims arising from the use of this map.

Section Location

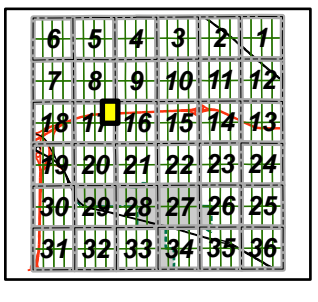

Assessing Division

Land Value Atlas, Section 17E

See page 17A

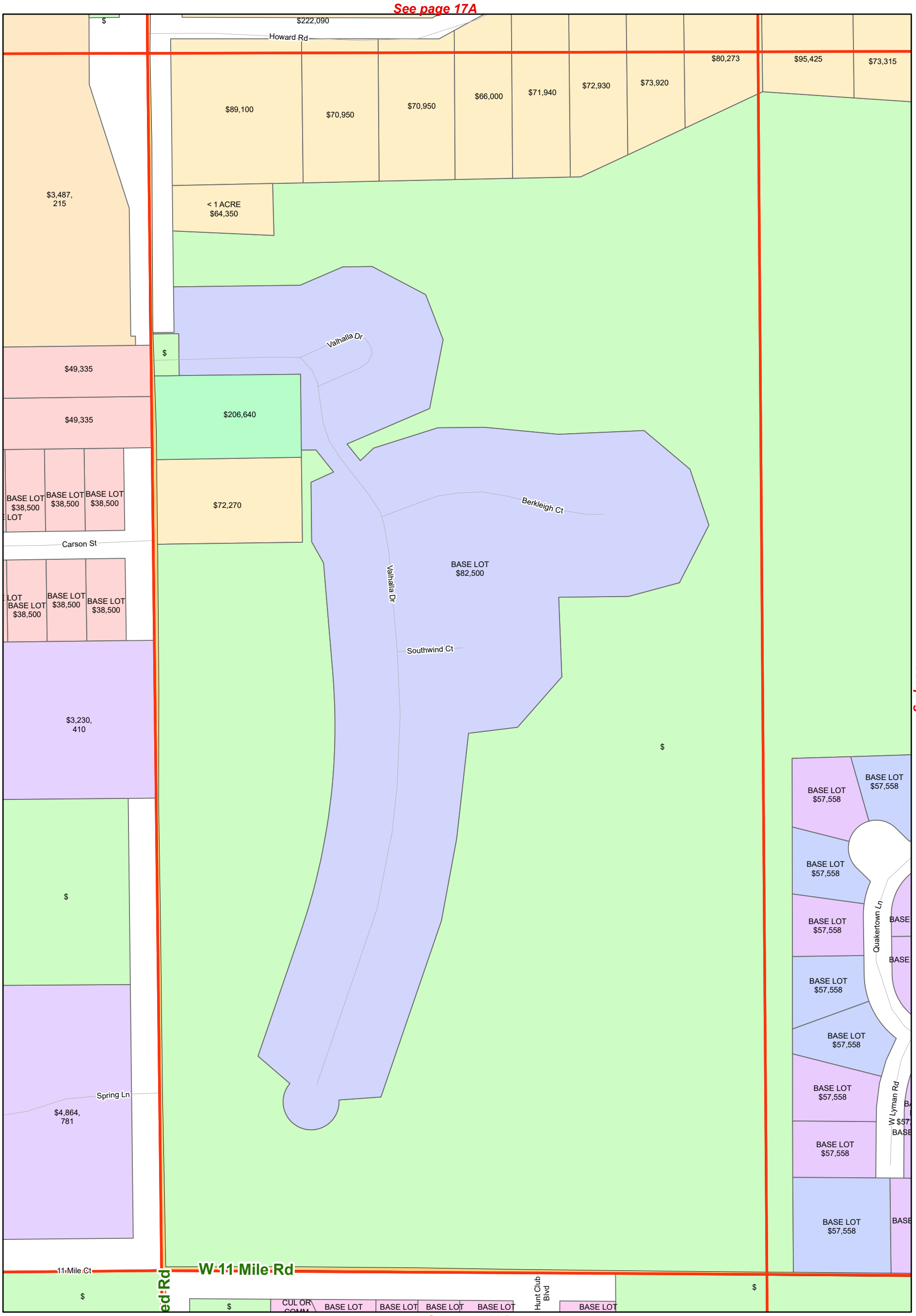

See page 18H

See page 17F

See page 20A

SOURCES: City of Farmington Hills GIS, September 2022
Oakland County GIS, 2022

1:2,400

0 100 200 400 Feet

DISCLAIMER: Although the information provided by this map is believed to be reliable, its accuracy is not warranted in any way. The City of Farmington Hills assumes no liability for any claims arising from the use of this map.

Section Location

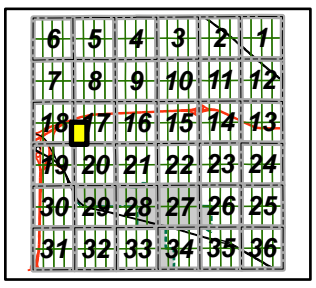

Assessing Division

Land Value Atlas, Section 17F

See page 17B

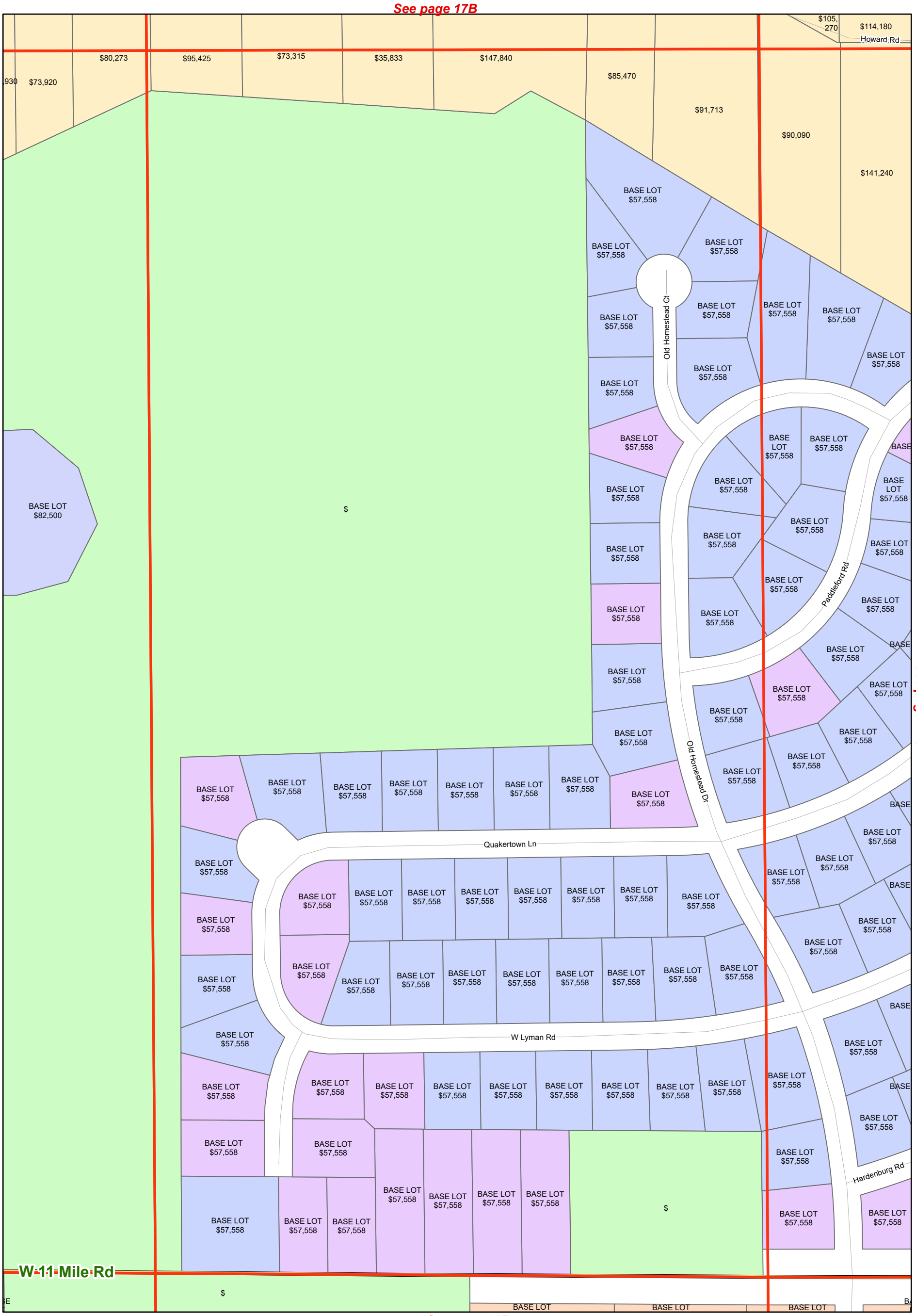

See page 20B

SOURCES: City of Farmington Hills GIS, September 2022
Oakland County GIS, 2022

1:2,400

0 100 200 400 Feet

DISCLAIMER: Although the information provided by this map is believed to be reliable, its accuracy is not warranted in any way. The City of Farmington Hills assumes no liability for any claims arising from the use of this map.

Section Location

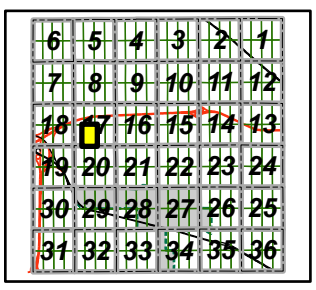

Assessing Division

Land Value Atlas, Section 17G

See page 17C

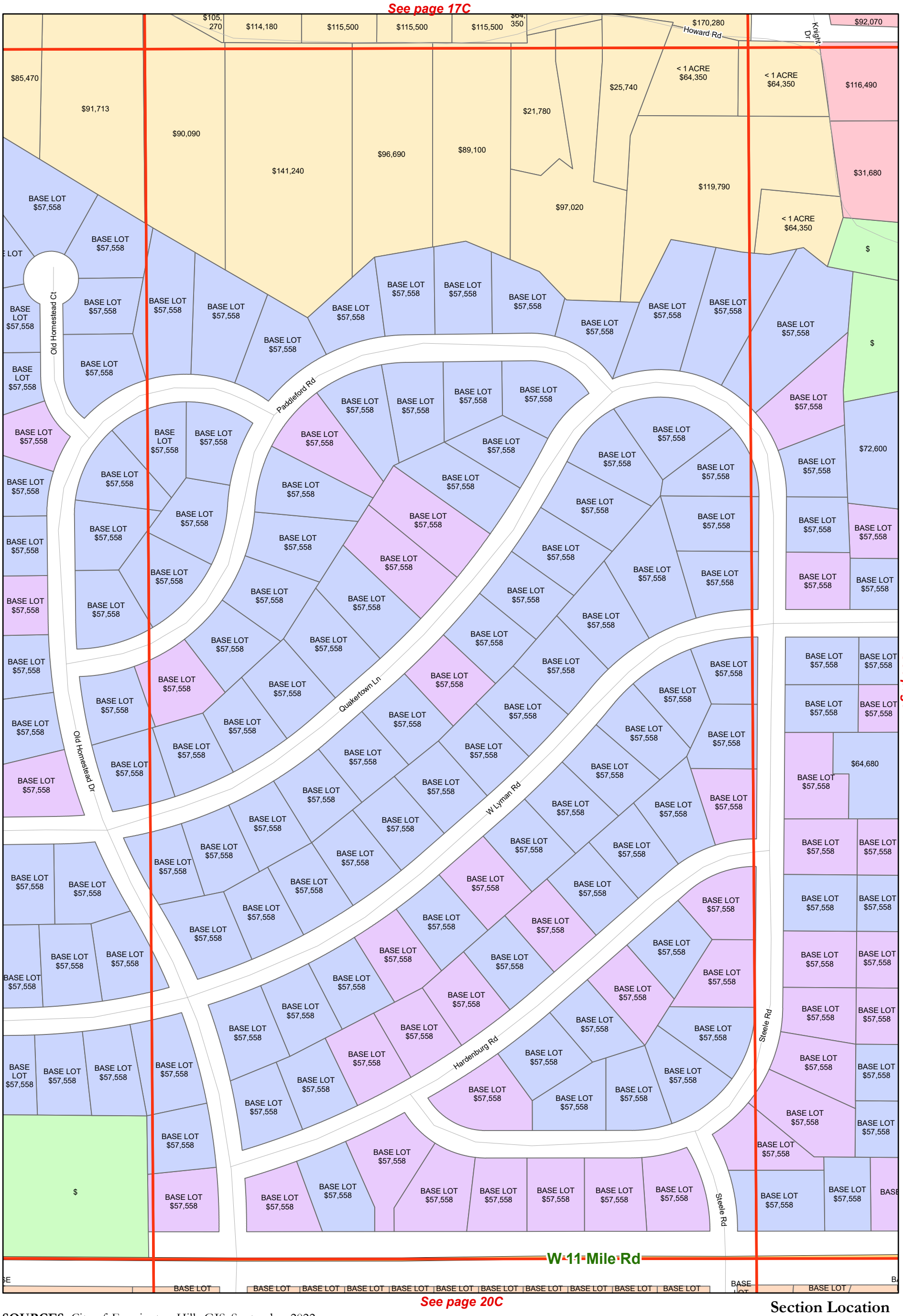

See page 20C

SOURCES: City of Farmington Hills GIS, September 2022
Oakland County GIS, 2022

1:2,400

0 100 200 400 Feet

DISCLAIMER: Although the information provided by this map is believed to be reliable, its accuracy is not warranted in any way. The City of Farmington Hills assumes no liability for any claims arising from the use of this map.

Section Location

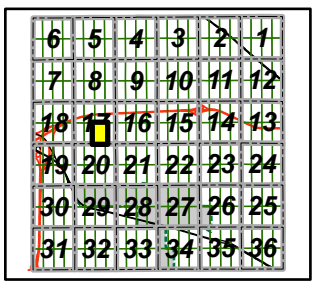

Assessing Division

Land Value Atlas, Section 17H

See page 17D

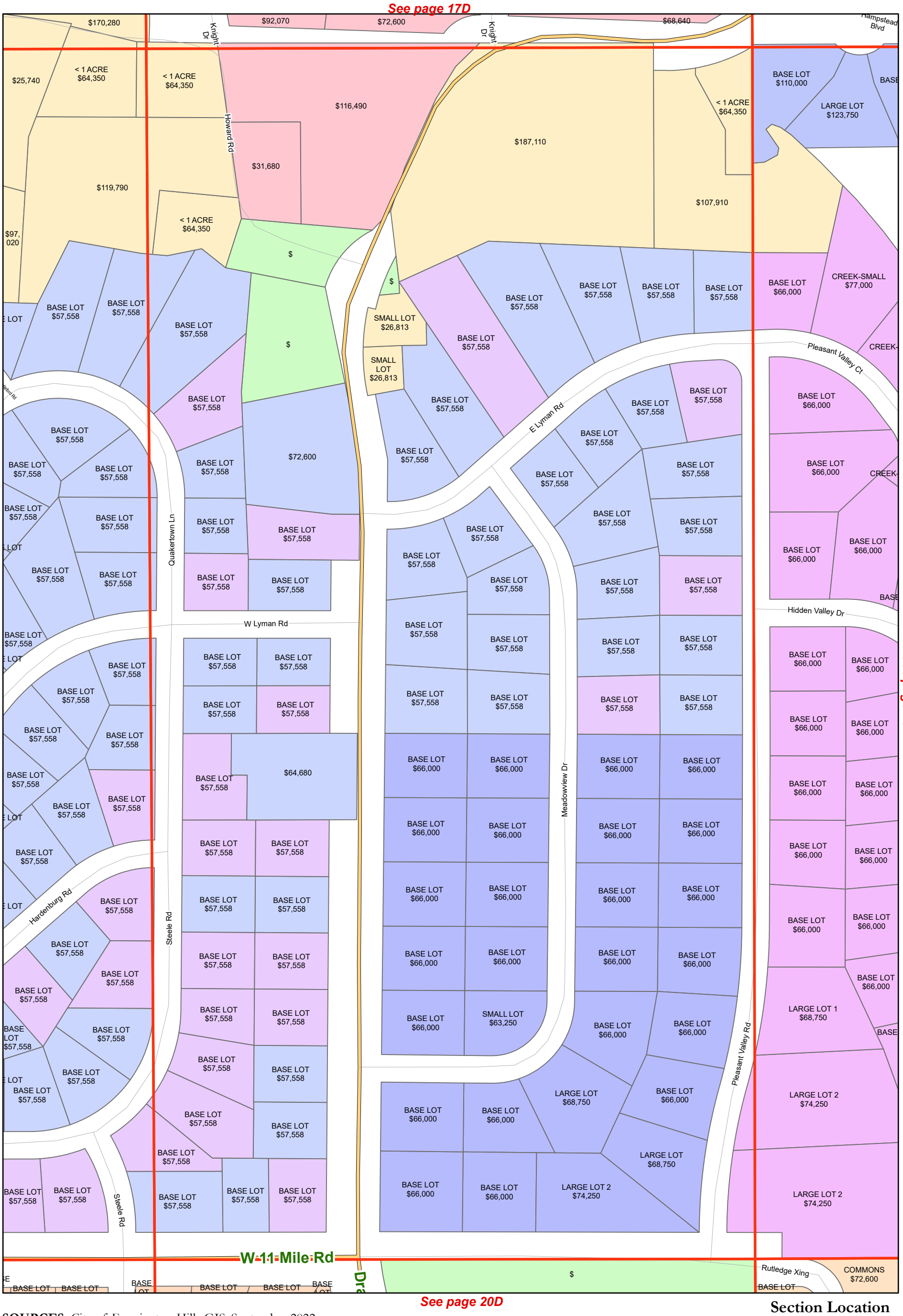

See page 20D

SOURCES: City of Farmington Hills GIS, September 2022
Oakland County GIS, 2022

1:2,400

0 100 200 400 Feet

DISCLAIMER: Although the information provided by this map is believed to be reliable, its accuracy is not warranted in any way. The City of Farmington Hills assumes no liability for any claims arising from the use of this map.

Section Location

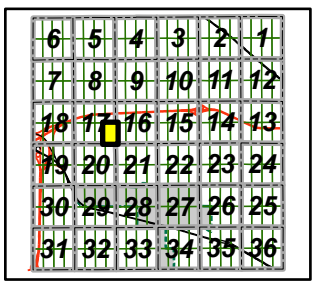

Assessing Division

Land Value Atlas, Section 18A

See page 7E

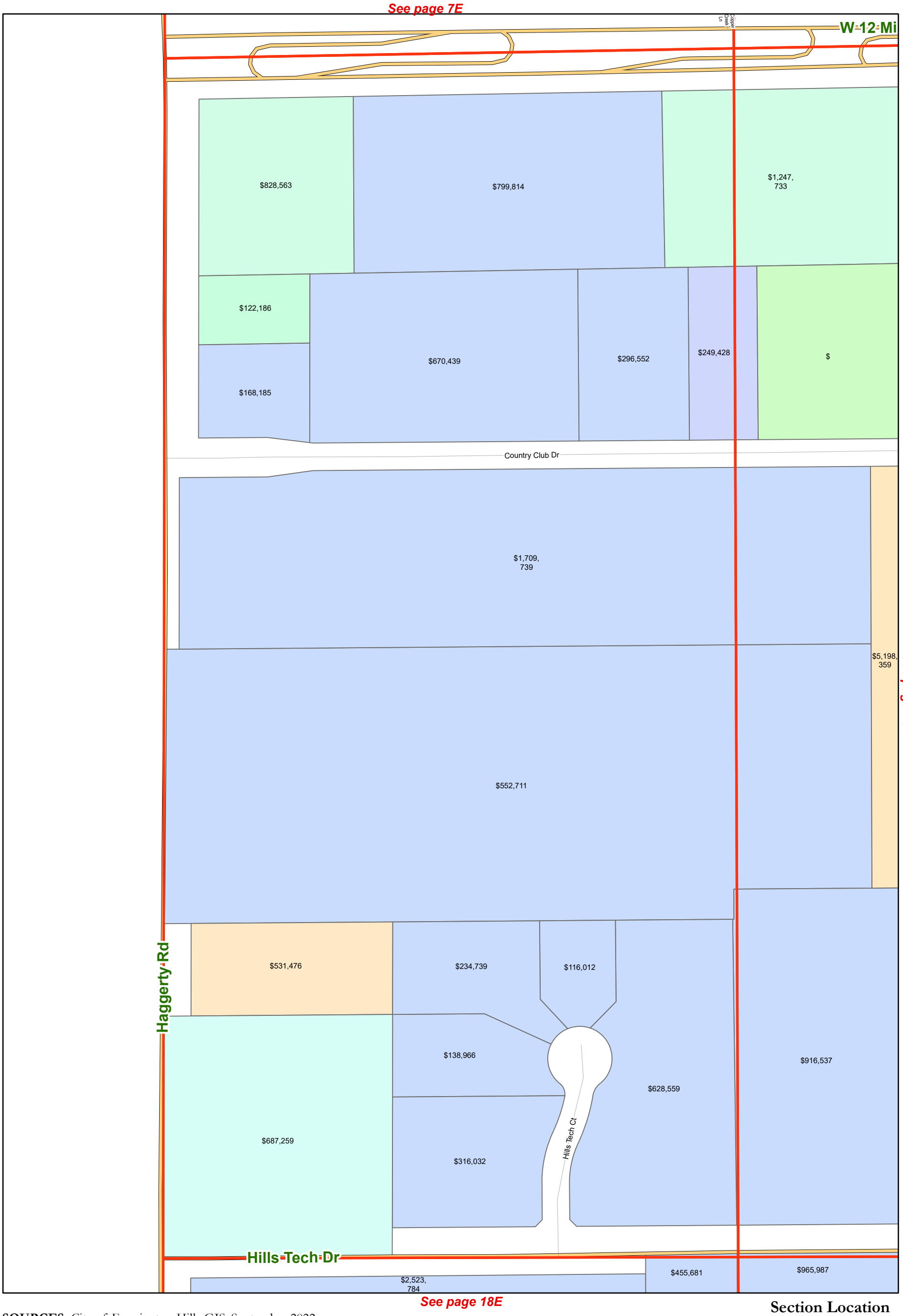

See page 18E

SOURCES: City of Farmington Hills GIS, September 2022
Oakland County GIS, 2022

1:2,400

0 100 200 400 Feet

DISCLAIMER: Although the information provided by this map is believed to be reliable, its accuracy is not warranted in any way. The City of Farmington Hills assumes no liability for any claims arising from the use of this map.

Section Location

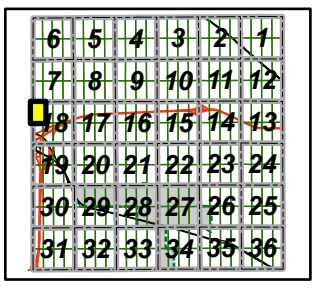

Assessing Division

Land Value Atlas, Section 18B

See page 7F

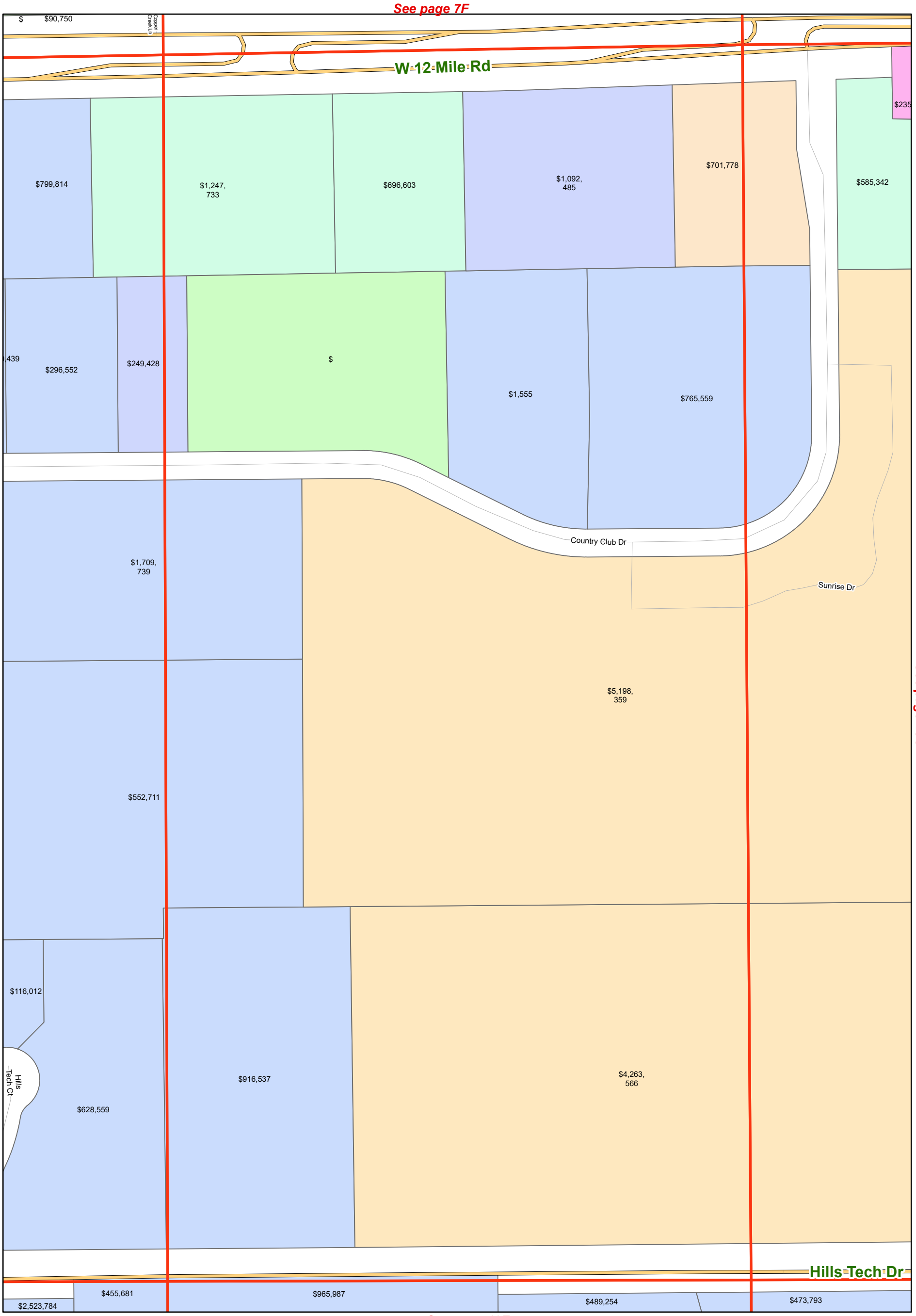

See page 18A

See page 18C

See page 18F

SOURCES: City of Farmington Hills GIS, September 2022
Oakland County GIS, 2022

1:2,400

0 100 200 400 Feet

DISCLAIMER: Although the information provided by this map is believed to be reliable, its accuracy is not warranted in any way. The City of Farmington Hills assumes no liability for any claims arising from the use of this map.

Section Location

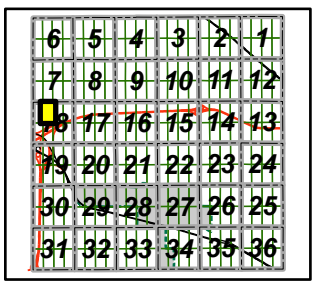

Assessing Division

Land Value Atlas, Section 18C

See page 7G

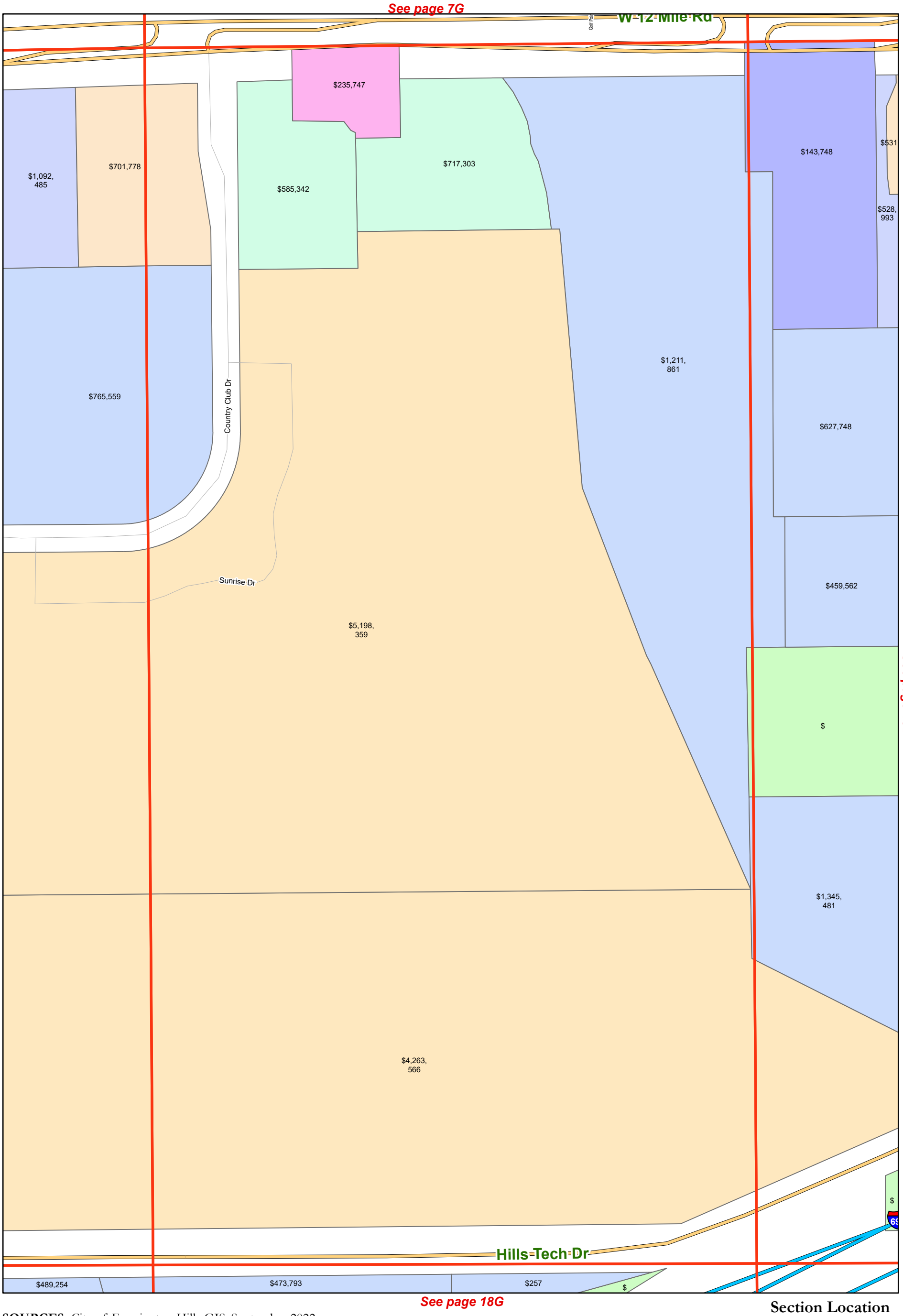

See page 18B

See page 18D

See page 18G

SOURCES: City of Farmington Hills GIS, September 2022
Oakland County GIS, 2022

1:2,400

0 100 200 400 Feet

DISCLAIMER: Although the information provided by this map is believed to be reliable, its accuracy is not warranted in any way. The City of Farmington Hills assumes no liability for any claims arising from the use of this map.

Section Location

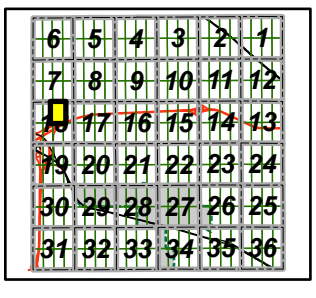

Assessing Division

Land Value Atlas, Section 18D

See page 7H

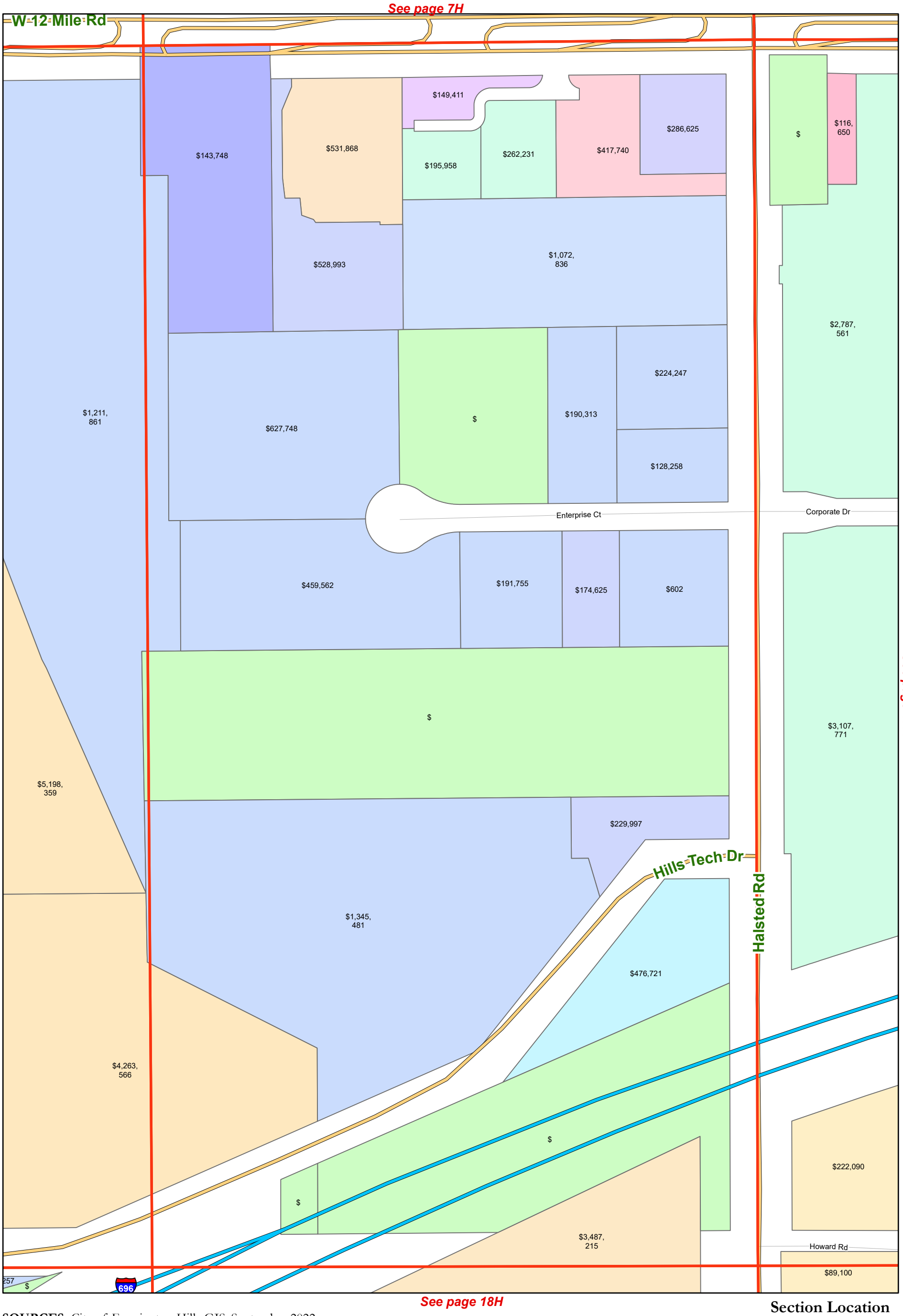

See page 18C

See page 17A

See page 18H

SOURCES: City of Farmington Hills GIS, September 2022
Oakland County GIS, 2022

1:2,400

0 100 200 400 Feet

DISCLAIMER: Although the information provided by this map is believed to be reliable, its accuracy is not warranted in any way. The City of Farmington Hills assumes no liability for any claims arising from the use of this map.

Section Location

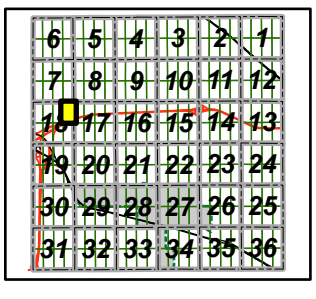

Assessing Division

Land Value Atlas, Section 18E

See page 18A

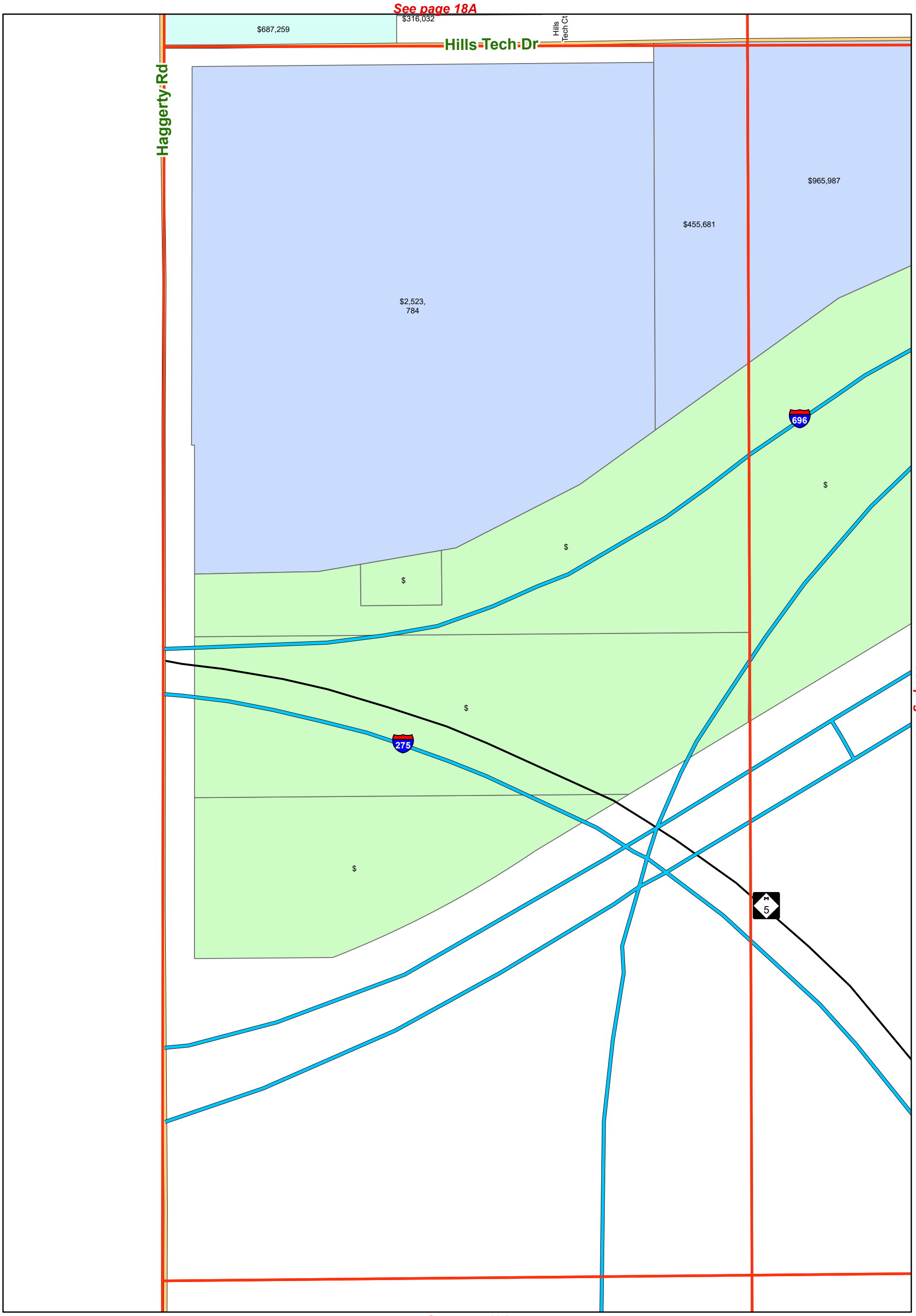

See page

See page 18F

See page 19A

SOURCES: City of Farmington Hills GIS, September 2022
Oakland County GIS, 2022

1:2,400

0 100 200 400 Feet

DISCLAIMER: Although the information provided by this map is believed to be reliable, its accuracy is not warranted in any way. The City of Farmington Hills assumes no liability for any claims arising from the use of this map.

N W E S

Section Location

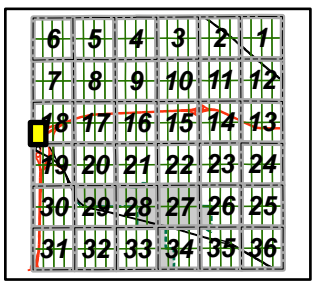

Assessing Division

Land Value Atlas, Section 18F

See page 18B

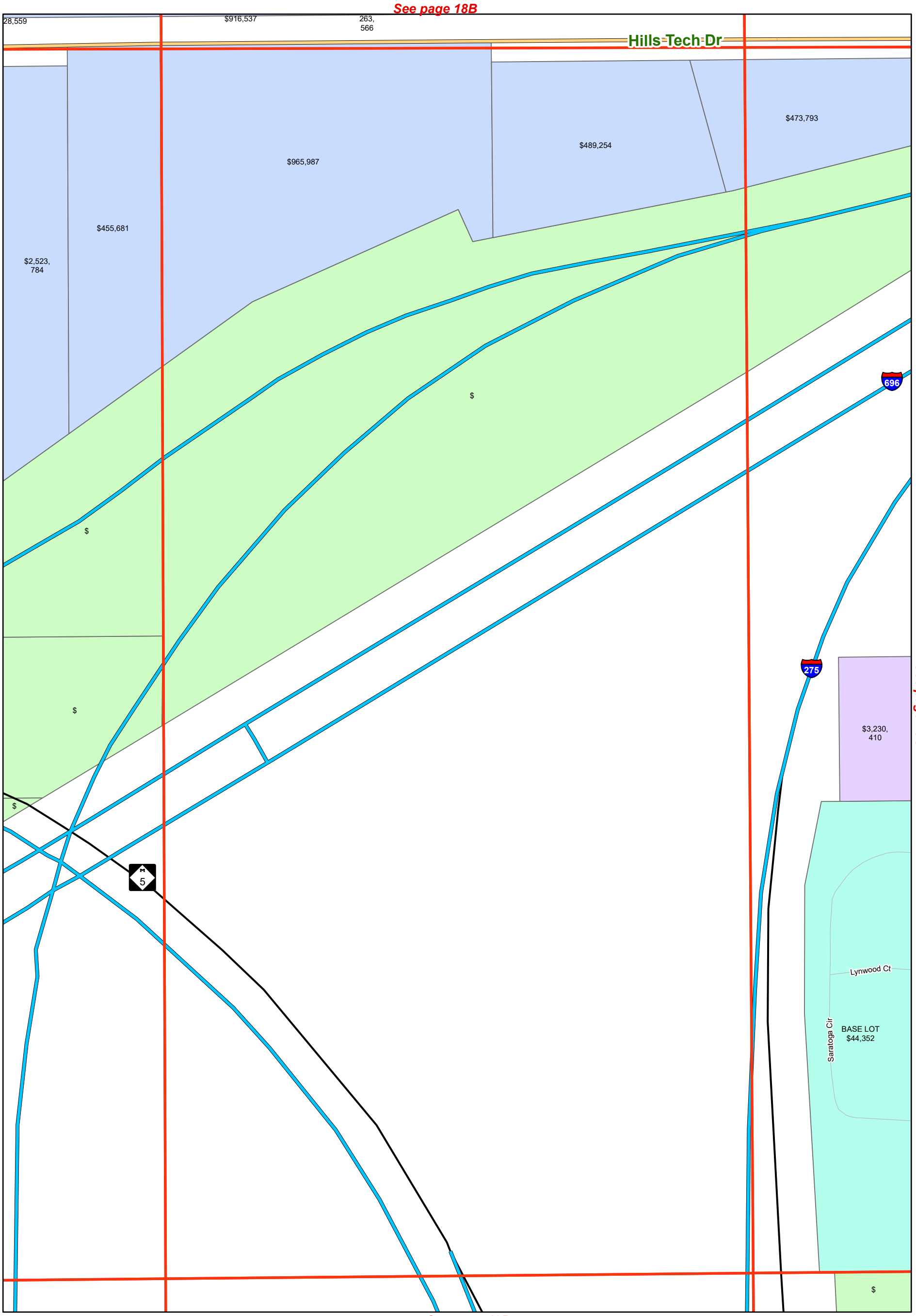

See page 18E

See page 18G

See page 19B

SOURCES: City of Farmington Hills GIS, September 2022
Oakland County GIS, 2022

1:2,400

0 100 200 400 Feet

DISCLAIMER: Although the information provided by this map is believed to be reliable, its accuracy is not warranted in any way. The City of Farmington Hills assumes no liability for any claims arising from the use of this map.

N W E S

Section Location

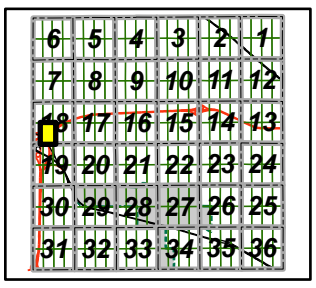

Assessing Division

Land Value Atlas, Section 18G

See page 18C

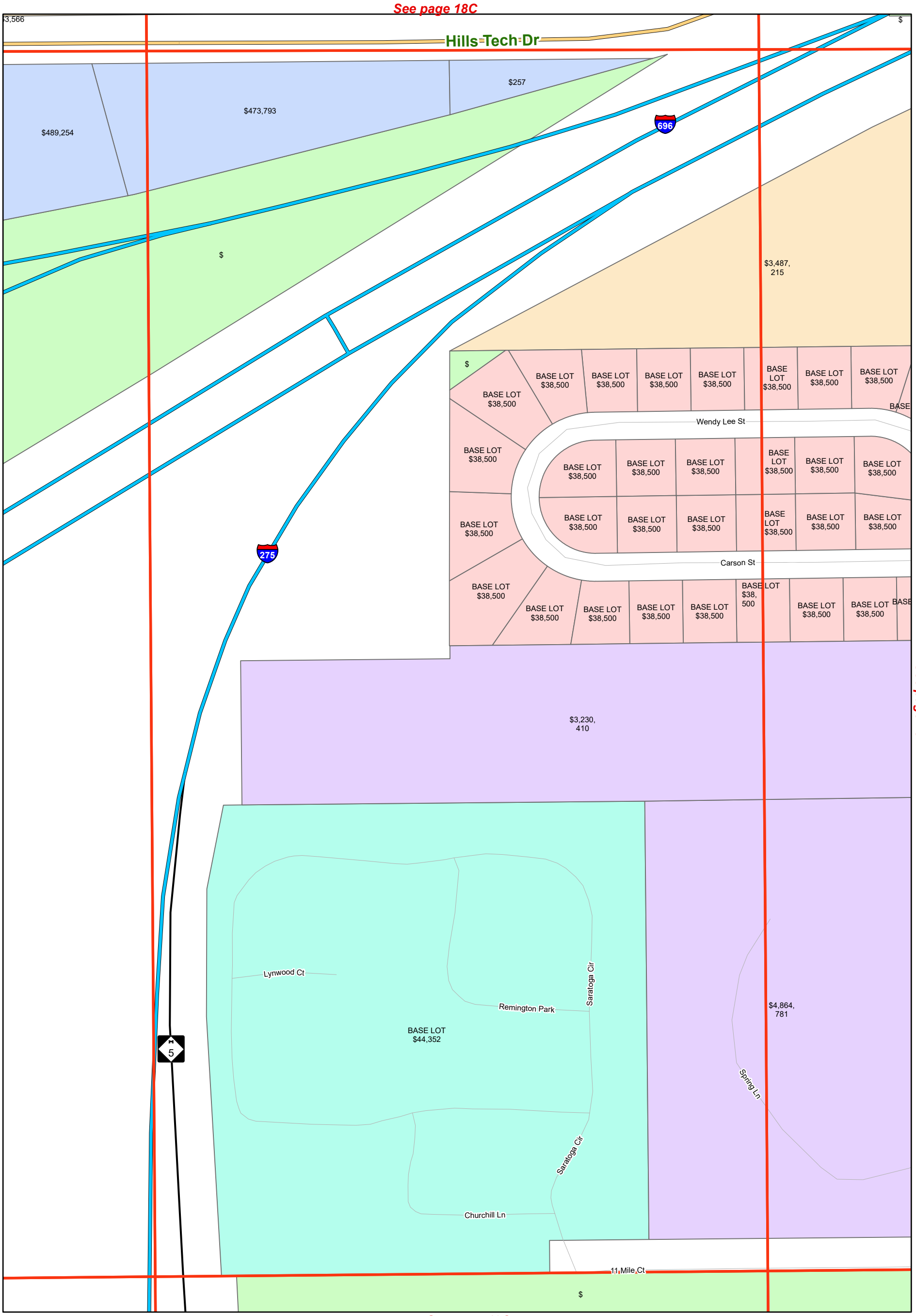

See page 18F

See page 18H

See page 19C

SOURCES: City of Farmington Hills GIS, September 2022
Oakland County GIS, 2022

1:2,400

0 100 200 400 Feet

DISCLAIMER: Although the information provided by this map is believed to be reliable, its accuracy is not warranted in any way. The City of Farmington Hills assumes no liability for any claims arising from the use of this map.

Section Location

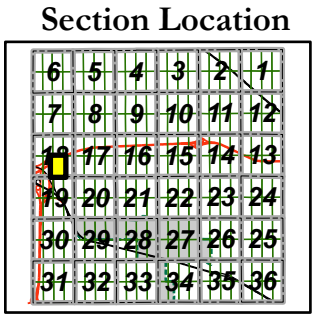

Assessing Division

Land Value Atlas, Section 18H

See page 18D

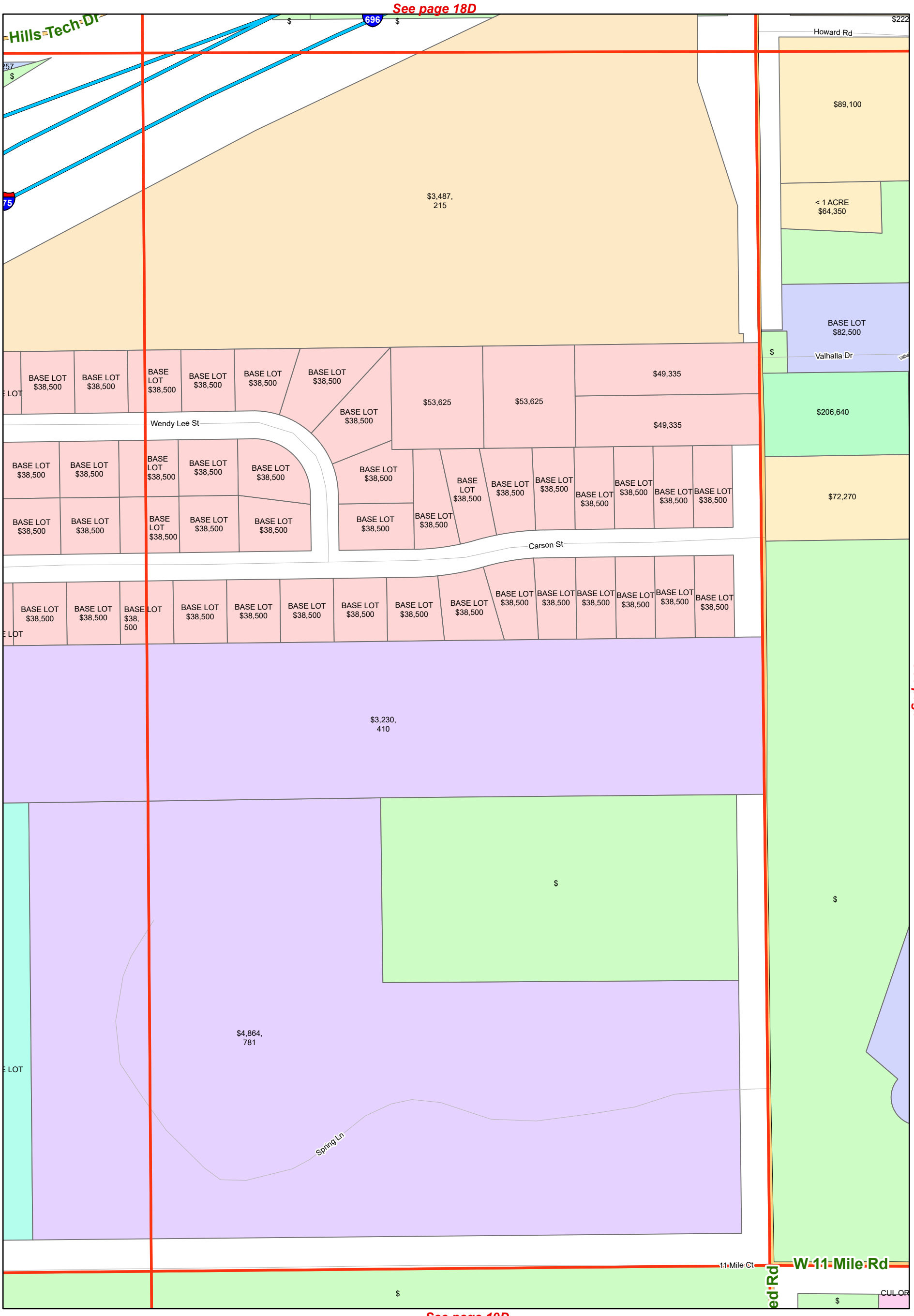

See page 19D

SOURCES: City of Farmington Hills GIS, September 2022
Oakland County GIS, 2022

1:2,400

0 100 200 400 Feet

DISCLAIMER: Although the information provided by this map is believed to be reliable, its accuracy is not warranted in any way. The City of Farmington Hills assumes no liability for any claims arising from the use of this map.

Section Location

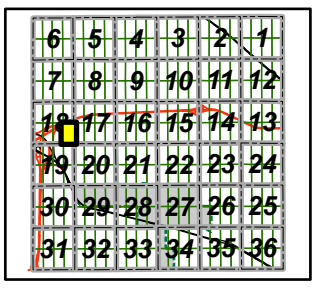

Assessing Division

Land Value Atlas, Section 19A

See page 18E

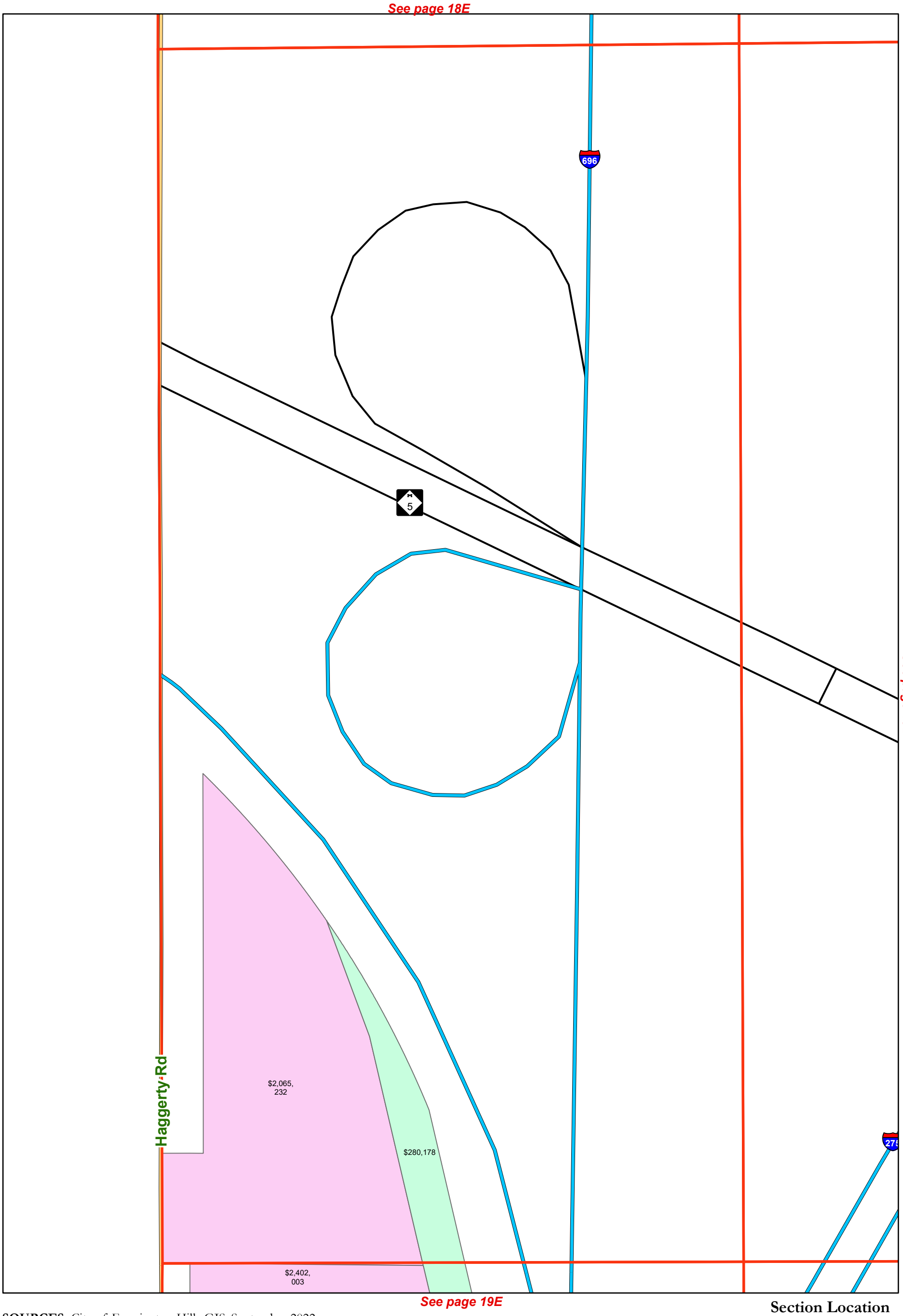

See page 19E

SOURCES: City of Farmington Hills GIS, September 2022
Oakland County GIS, 2022

1:2,400

0 100 200 400 Feet

DISCLAIMER: Although the information provided by this map is believed to be reliable, its accuracy is not warranted in any way. The City of Farmington Hills assumes no liability for any claims arising from the use of this map.

Section Location

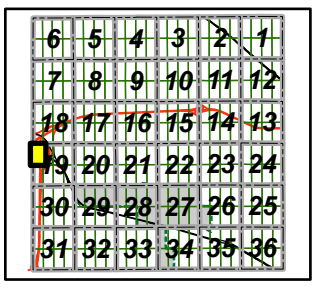

Assessing Division

Land Value Atlas, Section 19B

See page 18F



See page 19A

See page 19C

See page 19F

SOURCES: City of Farmington Hills GIS, September 2022
Oakland County GIS, 2022

1:2,400

0 100 200 400 Feet

DISCLAIMER: Although the information provided by this map is believed to be reliable, its accuracy is not warranted in any way. The City of Farmington Hills assumes no liability for any claims arising from the use of this map.

N W E S

Section Location

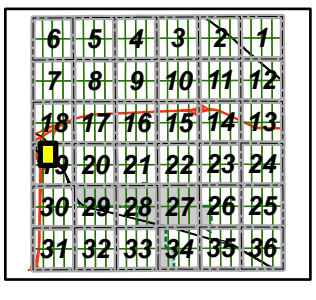

Assessing Division

Land Value Atlas, Section 19C

See page 18G

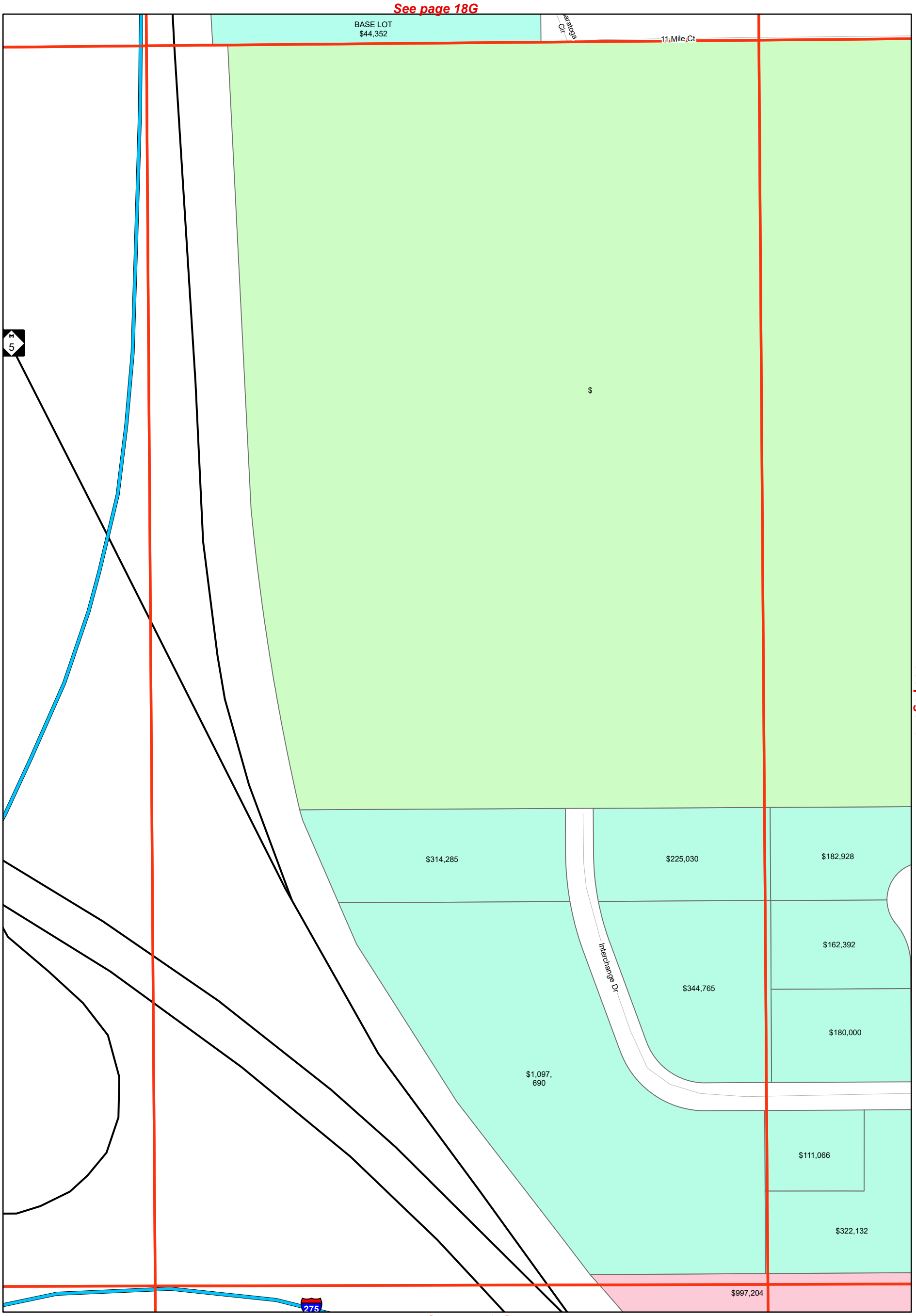

See page 19B

See page 19D

See page 19G

SOURCES: City of Farmington Hills GIS, September 2022
Oakland County GIS, 2022

1:2,400

0 100 200 400 Feet

DISCLAIMER: Although the information provided by this map is believed to be reliable, its accuracy is not warranted in any way. The City of Farmington Hills assumes no liability for any claims arising from the use of this map.

N W E S

Section Location

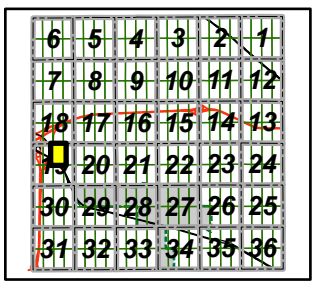

Assessing Division

Land Value Atlas, Section 19D

See page 18H

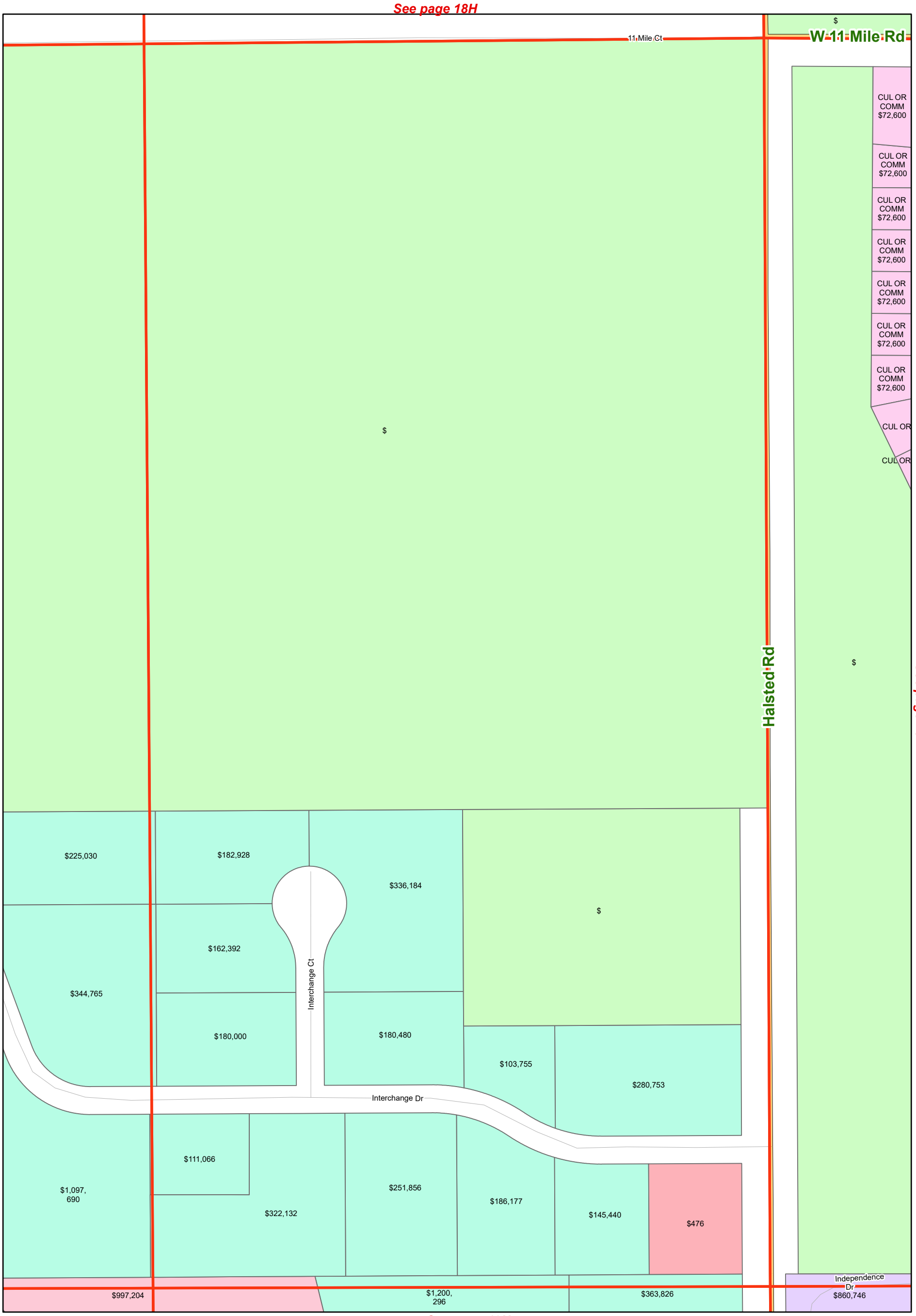

See page 19H

SOURCES: City of Farmington Hills GIS, September 2022
Oakland County GIS, 2022

1:2,400

0 100 200 400 Feet

DISCLAIMER: Although the information provided by this map is believed to be reliable, its accuracy is not warranted in any way. The City of Farmington Hills assumes no liability for any claims arising from the use of this map.

Section Location

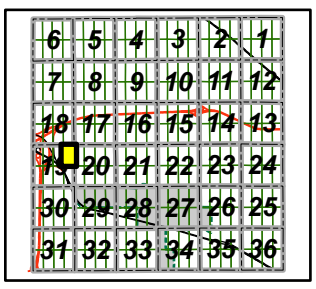

Assessing Division

Land Value Atlas, Section 19E

See page 19A

See page

See page 19F

See page 30A

SOURCES: City of Farmington Hills GIS, September 2022
Oakland County GIS, 2022

1:2,400

0 100 200 400 Feet

DISCLAIMER: Although the information provided by this map is believed to be reliable, its accuracy is not warranted in any way. The City of Farmington Hills assumes no liability for any claims arising from the use of this map.

Section Location

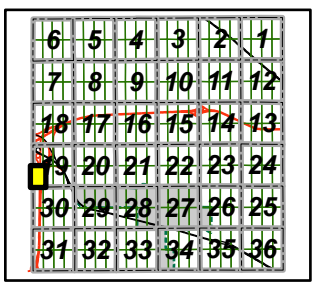

Assessing Division

Land Value Atlas, Section 19F

See page 19B

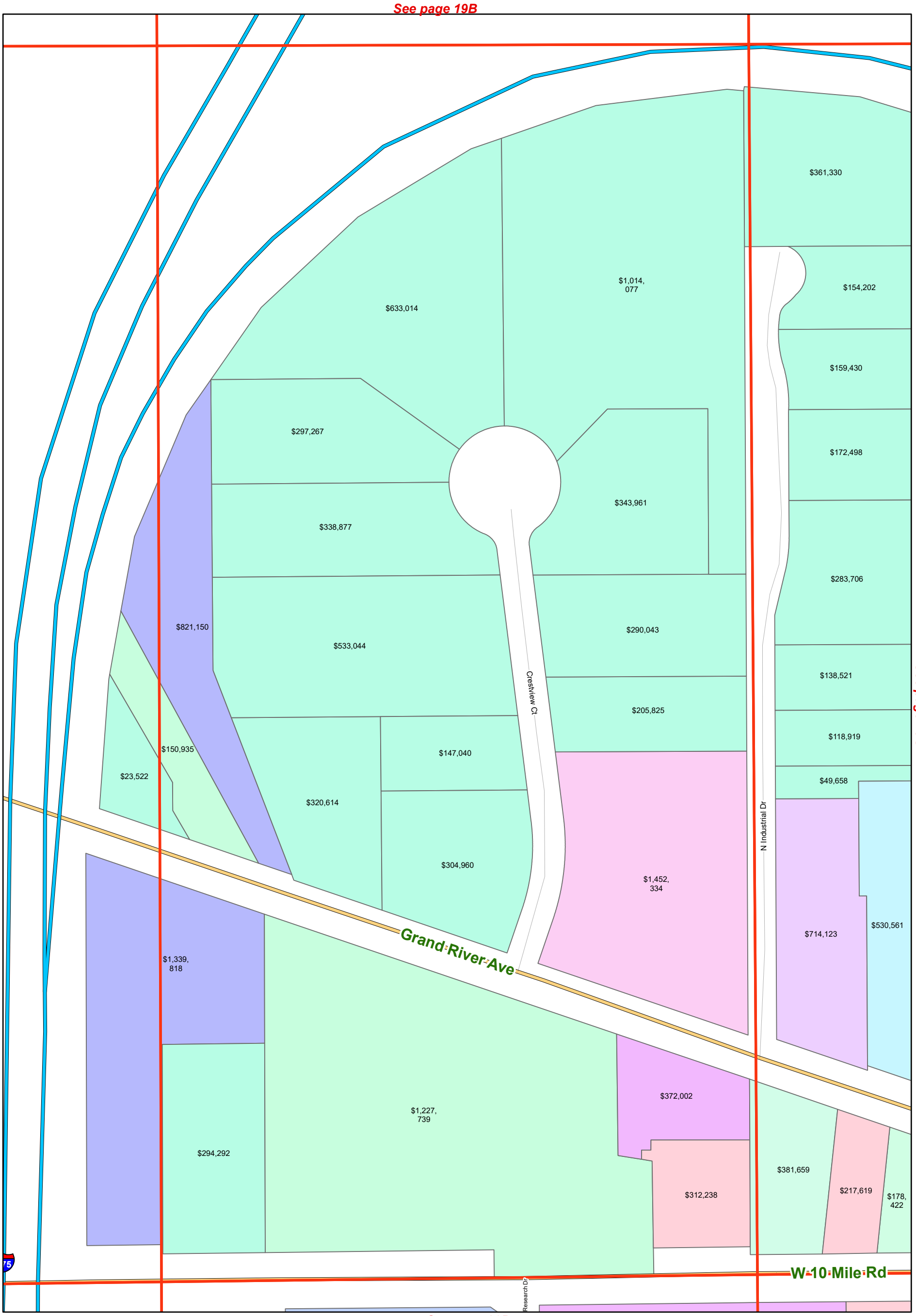

SOURCES: City of Farmington Hills GIS, September 2022
Oakland County GIS, 2022

1:2,400

0 100 200 400 Feet

DISCLAIMER: Although the information provided by this map is believed to be reliable, its accuracy is not warranted in any way. The City of Farmington Hills assumes no liability for any claims arising from the use of this map.

Section Location

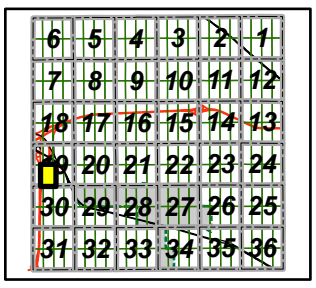

Assessing Division

Land Value Atlas, Section 19G

See page 19C

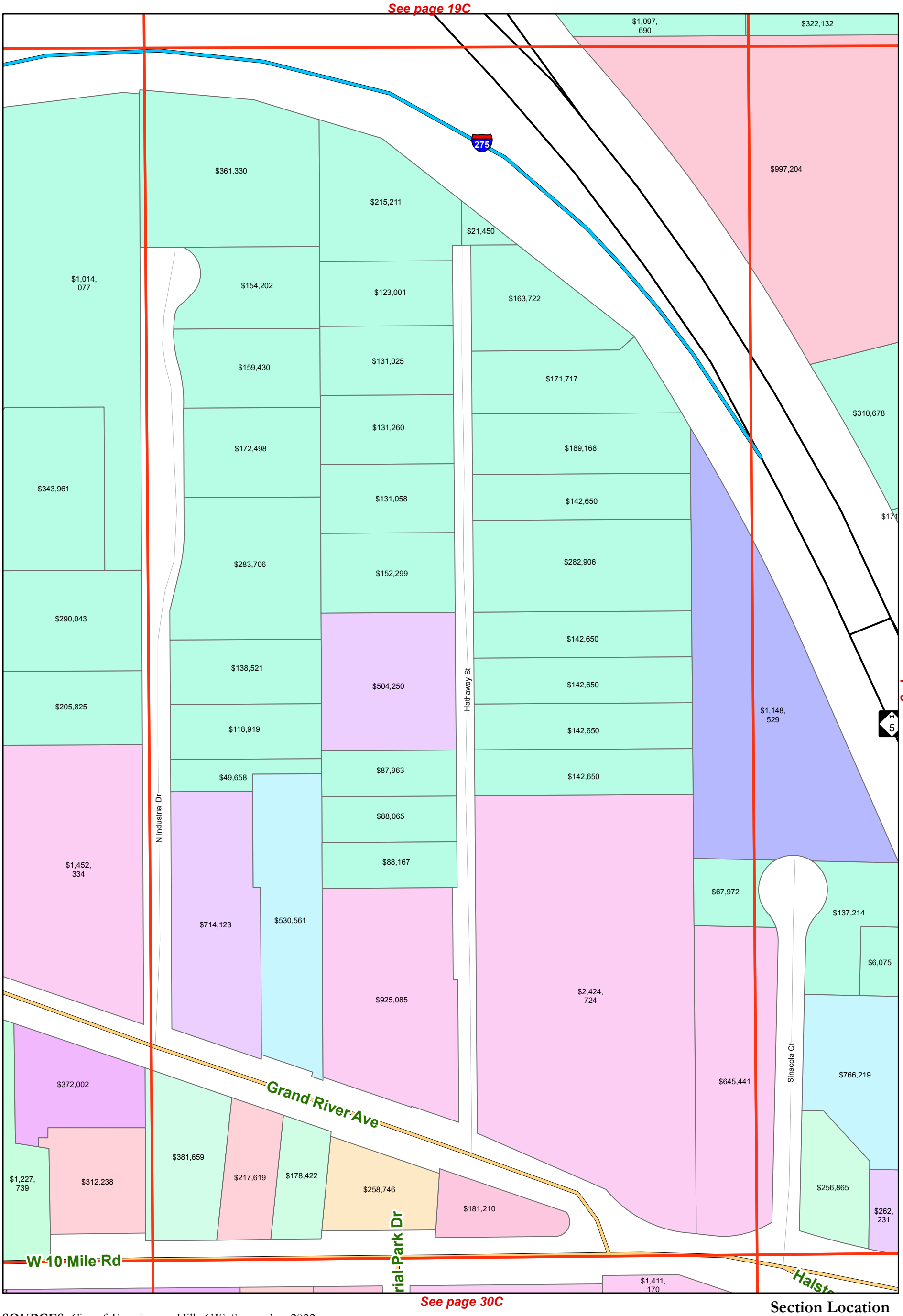

SOURCES: City of Farmington Hills GIS, September 2022
Oakland County GIS, 2022

1:2,400

0 100 200 400 Feet

DISCLAIMER: Although the information provided by this map is believed to be reliable, its accuracy is not warranted in any way. The City of Farmington Hills assumes no liability for any claims arising from the use of this map.

Section Location

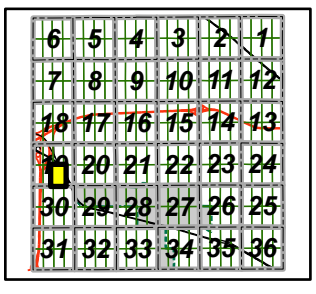

Assessing Division

Land Value Atlas, Section 19H

See page 19D

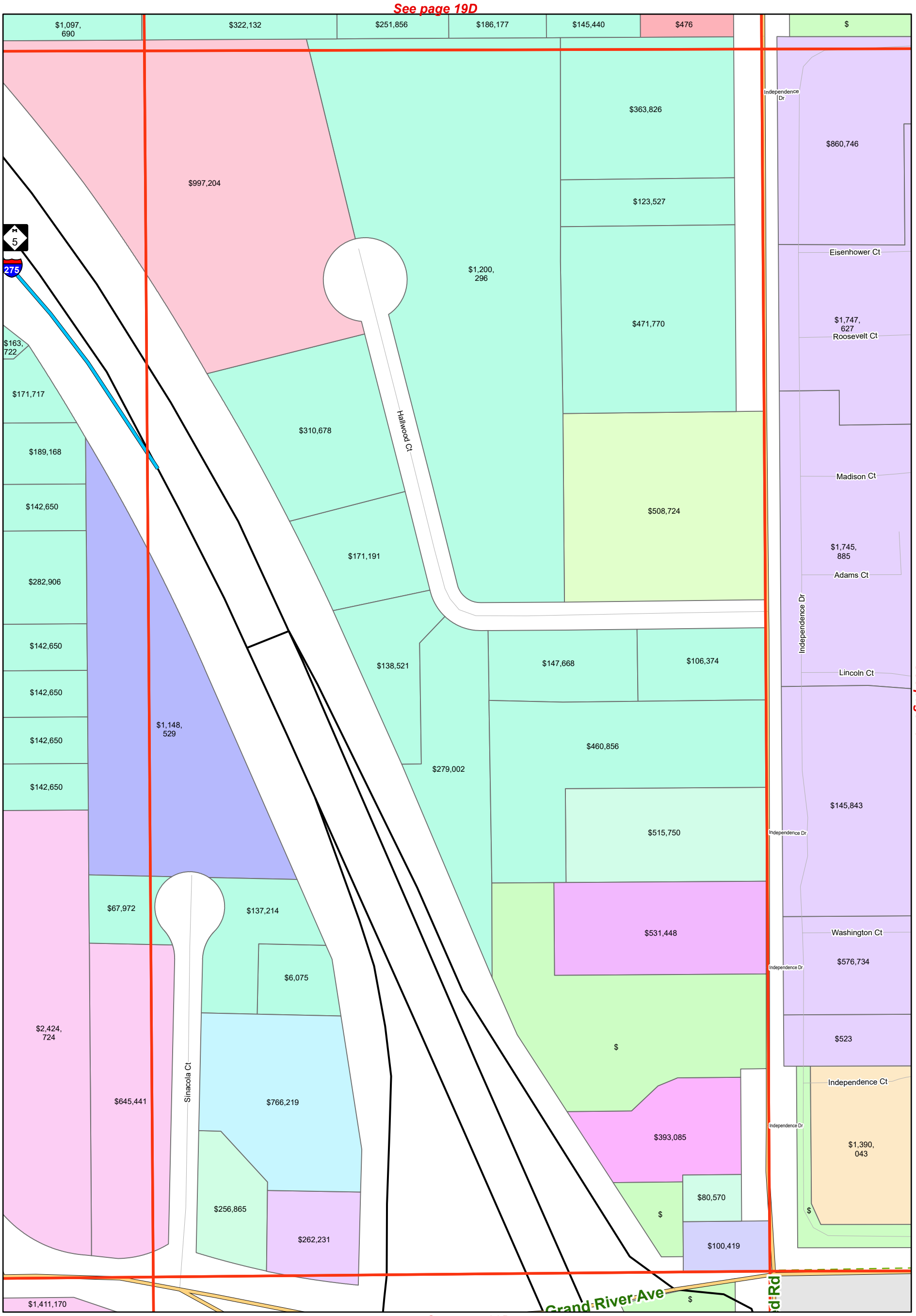

See page 19G

See page 20E

See page 30D

SOURCES: City of Farmington Hills GIS, September 2022
Oakland County GIS, 2022

1:2,400

0 100 200 400 Feet

DISCLAIMER: Although the information provided by this map is believed to be reliable, its accuracy is not warranted in any way. The City of Farmington Hills assumes no liability for any claims arising from the use of this map.

N W E S

Section Location

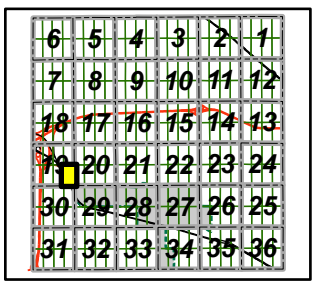

Assessing Division

Land Value Atlas, Section 20A

See page 17E

See page 20E

SOURCES: City of Farmington Hills GIS, September 2022
Oakland County GIS, 2022

1:2,400

0 100 200 400 Feet

DISCLAIMER: Although the information provided by this map is believed to be reliable, its accuracy is not warranted in any way. The City of Farmington Hills assumes no liability for any claims arising from the use of this map.

Section Location

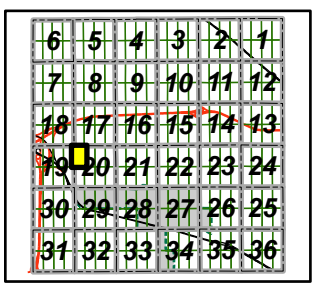

Assessing Division

Land Value Atlas, Section 20B

See page 17F

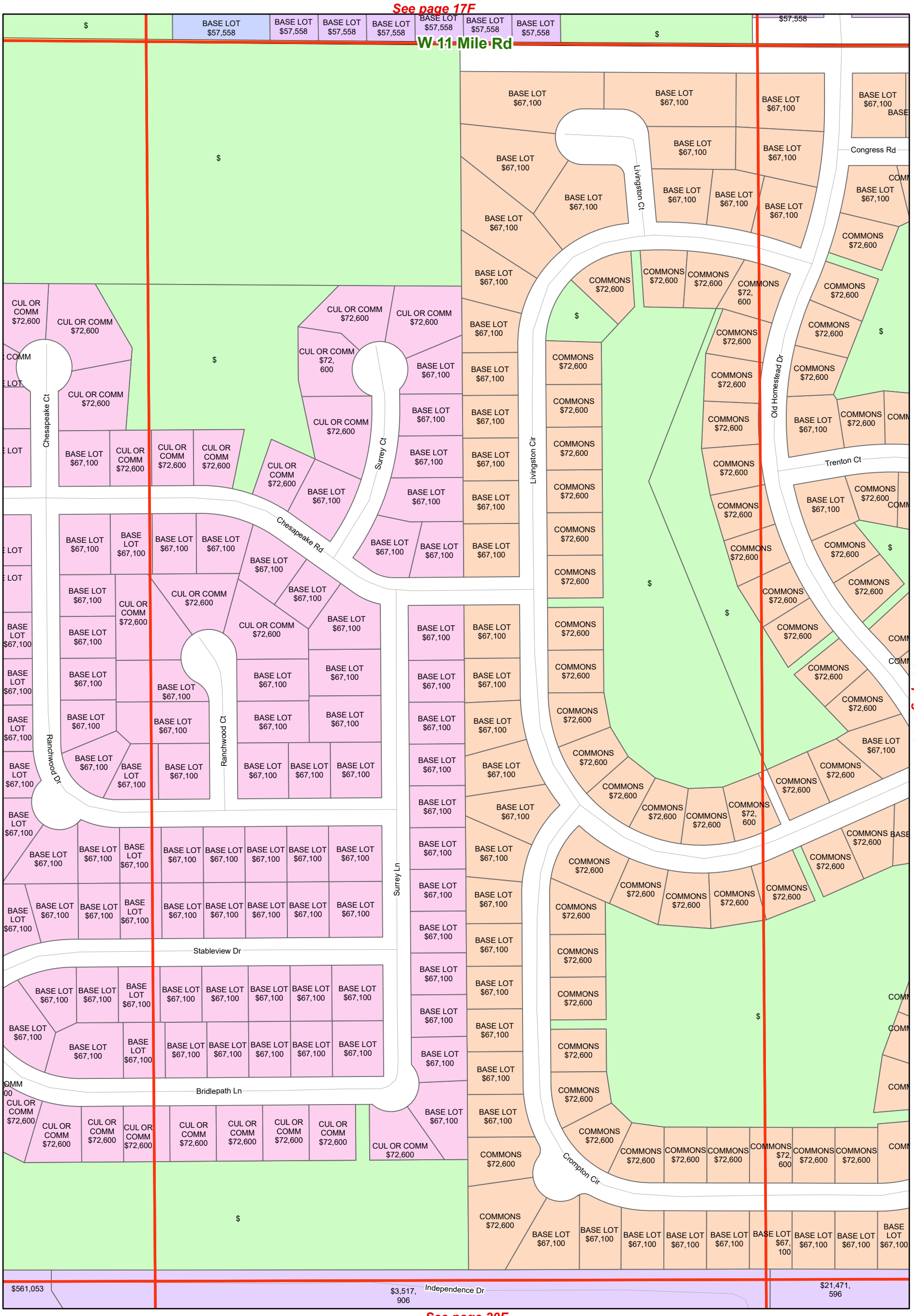

See page 20A

See page 20C

See page 20F

SOURCES: City of Farmington Hills GIS, September 2022
Oakland County GIS, 2022

1:2,400

0 100 200 400 Feet

DISCLAIMER: Although the information provided by this map is believed to be reliable, its accuracy is not warranted in any way. The City of Farmington Hills assumes no liability for any claims arising from the use of this map.

Section Location

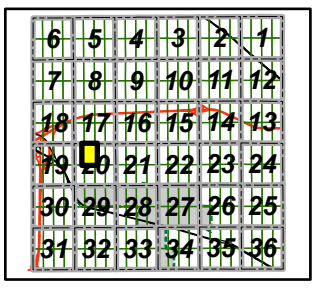

Assessing Division

Land Value Atlas, Section 20C

See page 17G

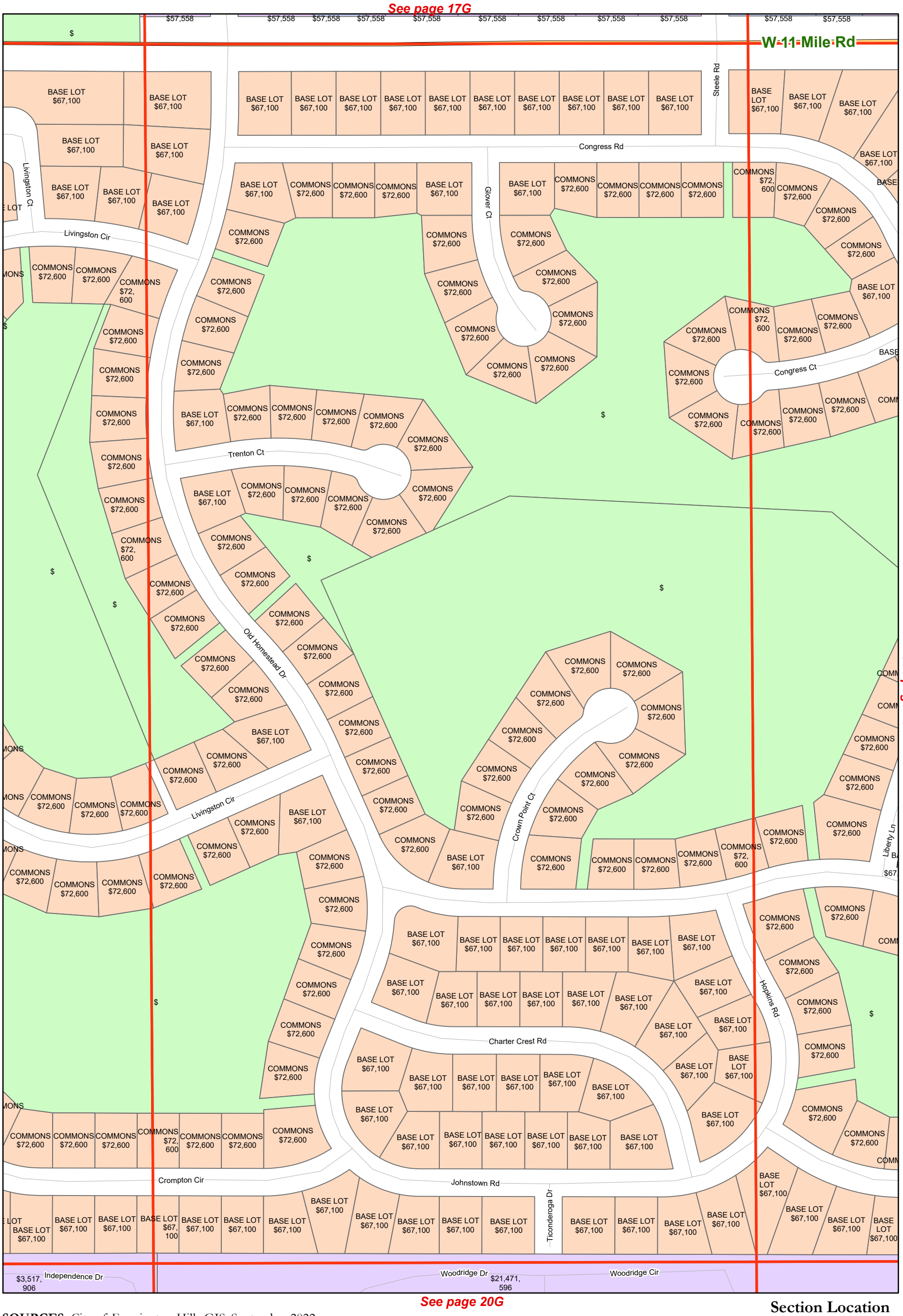

See page 20G

SOURCES: City of Farmington Hills GIS, September 2022
Oakland County GIS, 2022

1:2,400

0 100 200 400 Feet

DISCLAIMER: Although the information provided by this map is believed to be reliable, its accuracy is not warranted in any way. The City of Farmington Hills assumes no liability for any claims arising from the use of this map.

Section Location

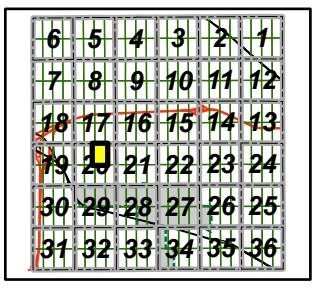

Assessing Division

Land Value Atlas, Section 20D

See page 17H

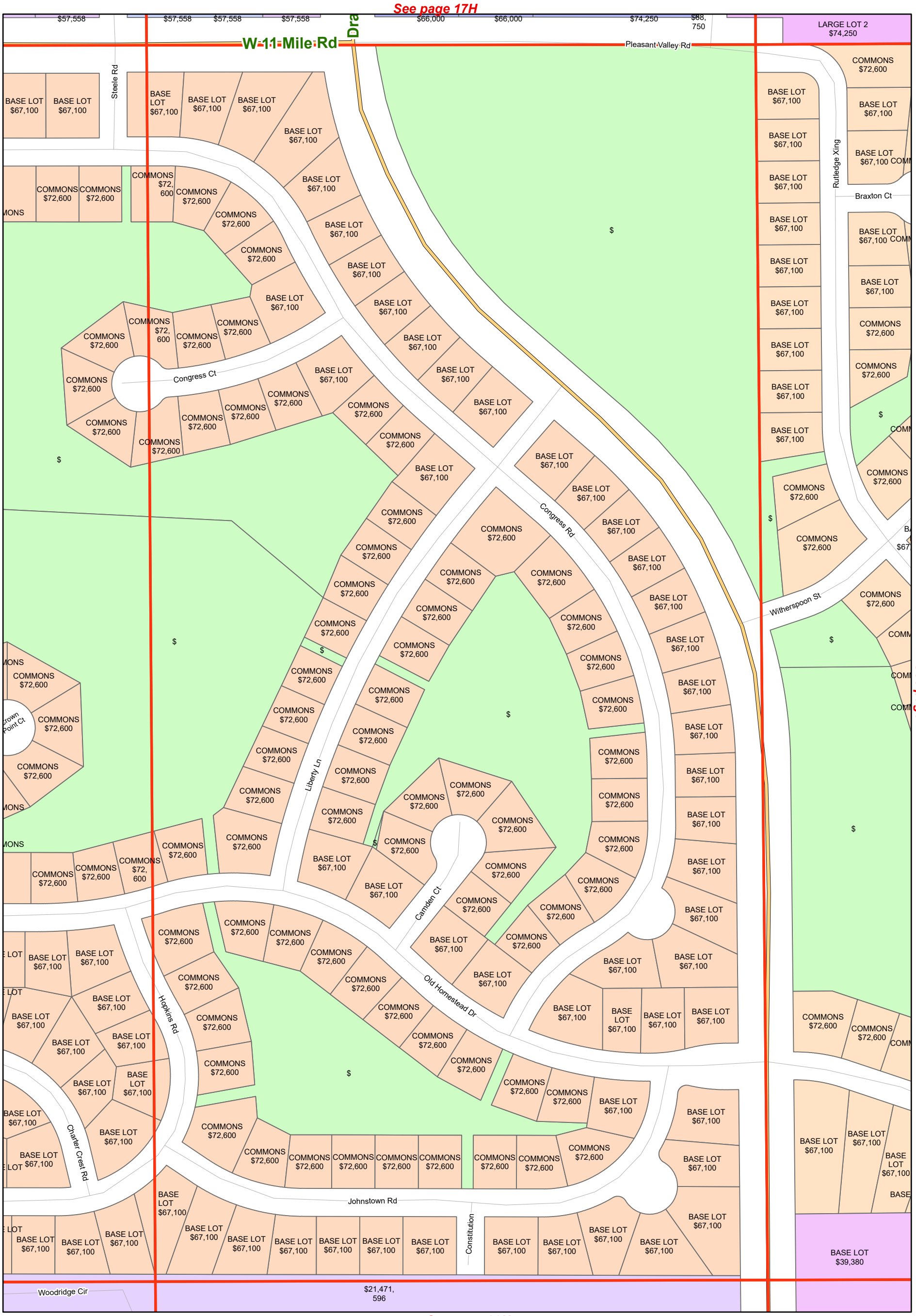

See page 20H

SOURCES: City of Farmington Hills GIS, September 2022
Oakland County GIS, 2022

1:2,400

0 100 200 400 Feet

DISCLAIMER: Although the information provided by this map is believed to be reliable, its accuracy is not warranted in any way. The City of Farmington Hills assumes no liability for any claims arising from the use of this map.

Section Location

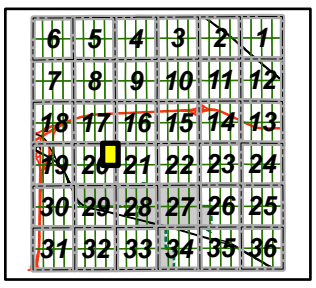

Assessing Division

Land Value Atlas, Section 20E

See page 20A

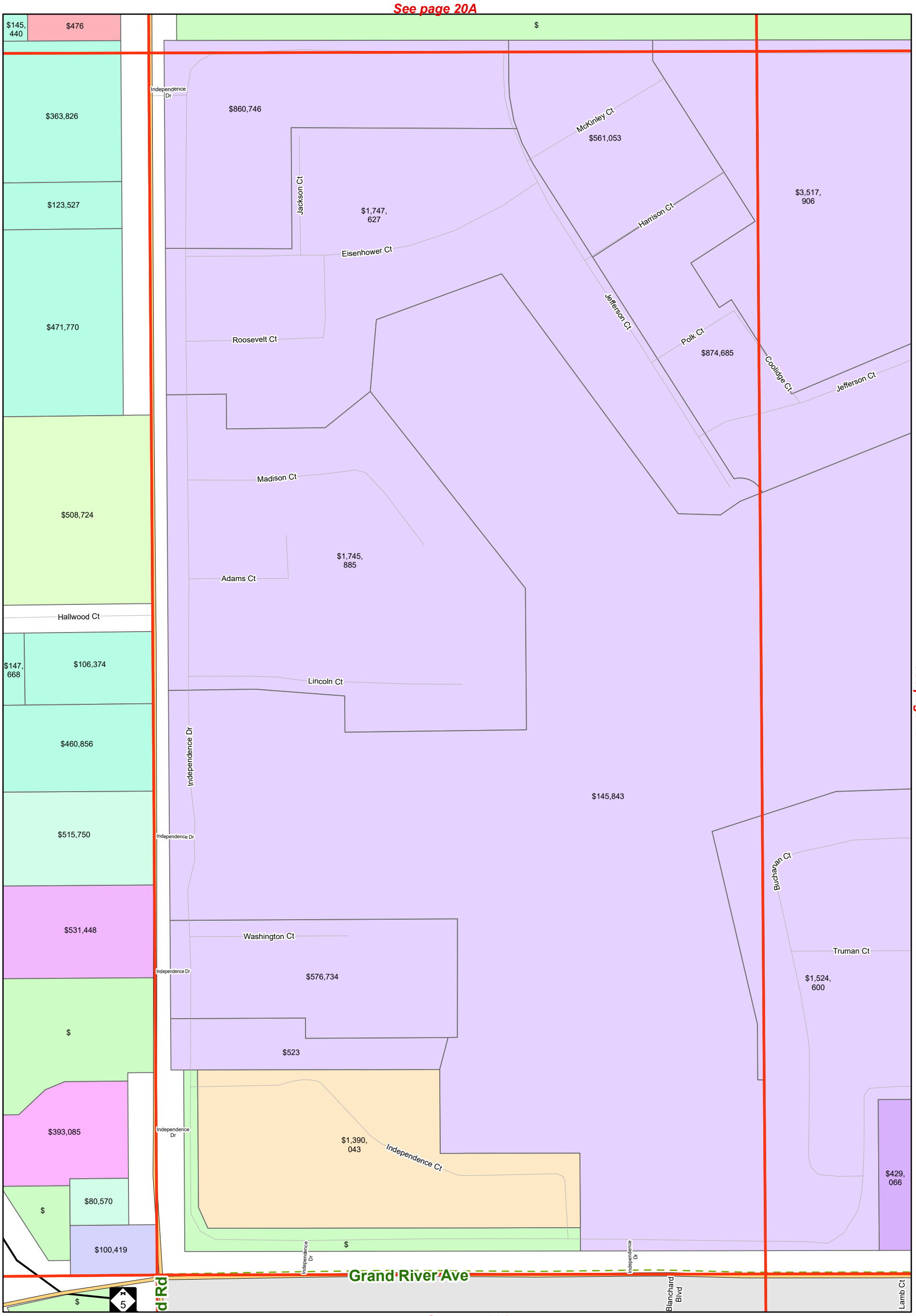

See page 19H

See page 20F

See page 29A

SOURCES: City of Farmington Hills GIS, September 2022
Oakland County GIS, 2022

1:2,400

0 100 200 400 Feet

DISCLAIMER: Although the information provided by this map is believed to be reliable, its accuracy is not warranted in any way. The City of Farmington Hills assumes no liability for any claims arising from the use of this map.

Section Location

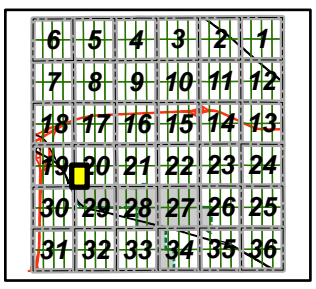

Assessing Division

Land Value Atlas, Section 20F

See page 20B

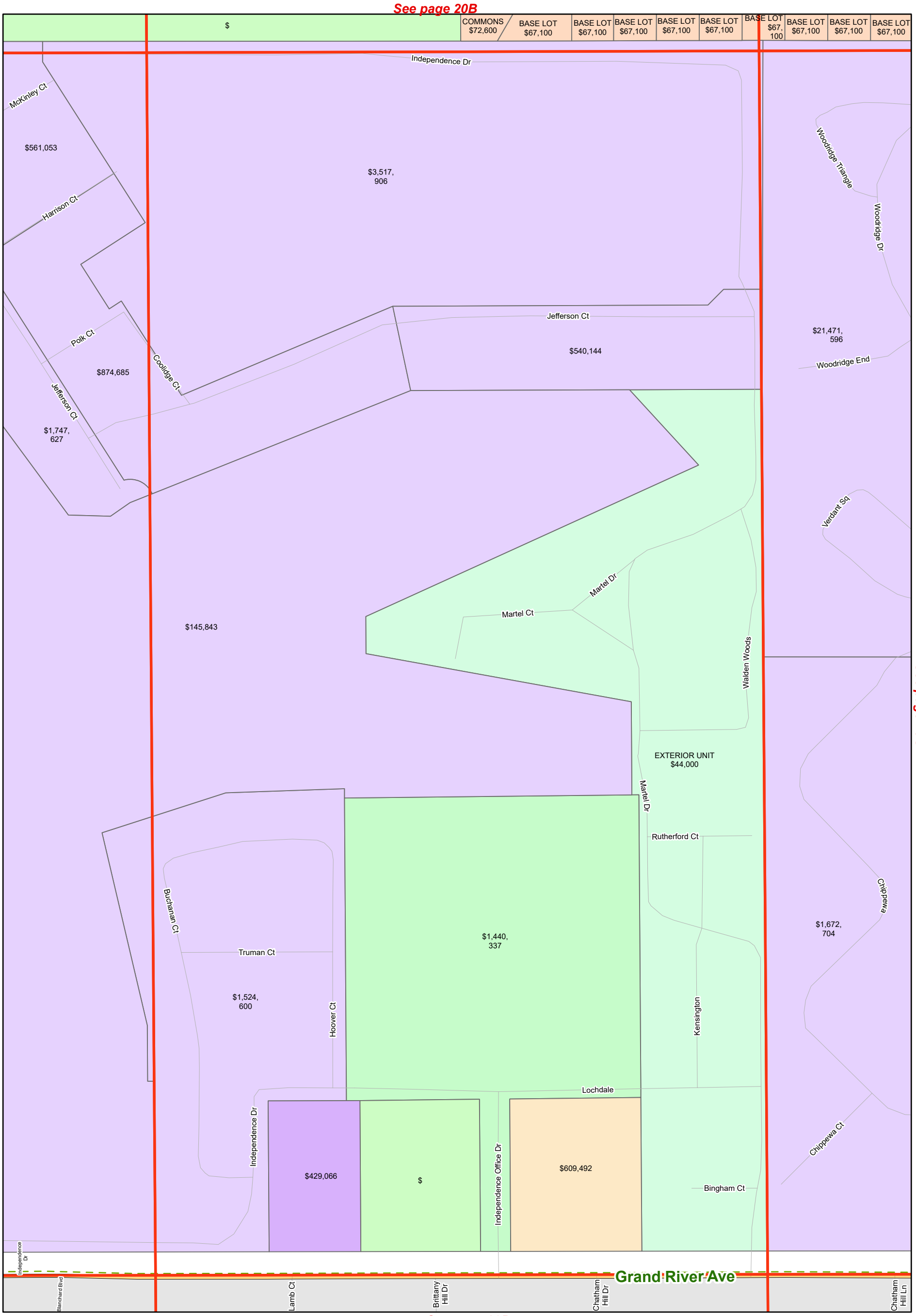

See page 20E

See page 20G

See page 29B

SOURCES: City of Farmington Hills GIS, September 2022
Oakland County GIS, 2022

1:2,400

0 100 200 400 Feet

DISCLAIMER: Although the information provided by this map is believed to be reliable, its accuracy is not warranted in any way. The City of Farmington Hills assumes no liability for any claims arising from the use of this map.

Section Location

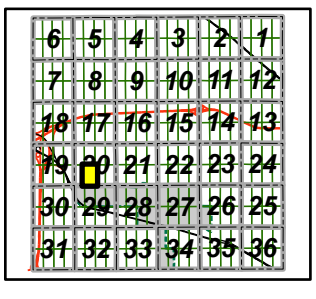

Assessing Division

Land Value Atlas, Section 20G

See page 20C

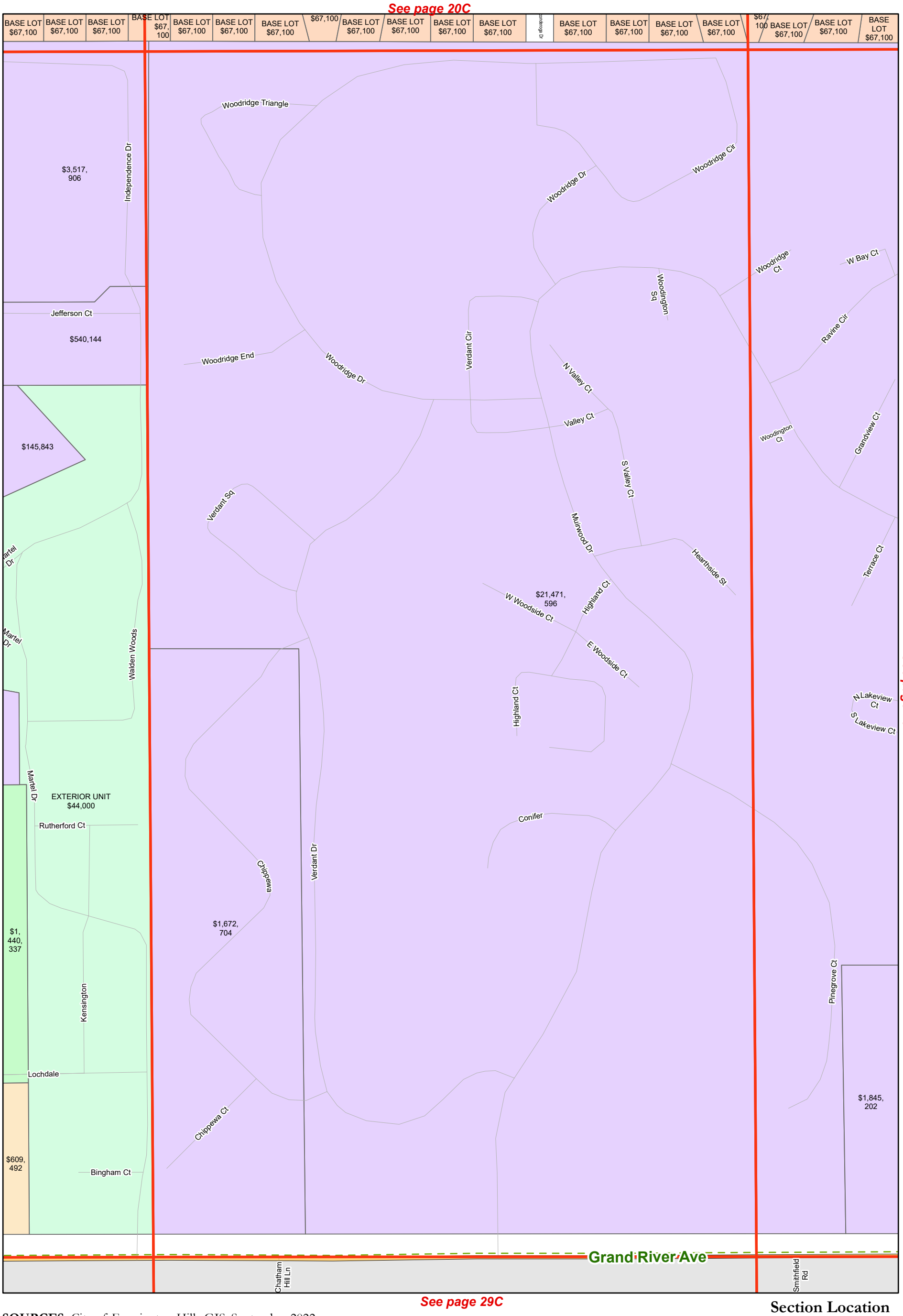

See page 29C

SOURCES: City of Farmington Hills GIS, September 2022
Oakland County GIS, 2022

1:2,400

0 100 200 400 Feet

DISCLAIMER: Although the information provided by this map is believed to be reliable, its accuracy is not warranted in any way. The City of Farmington Hills assumes no liability for any claims arising from the use of this map.

Section Location

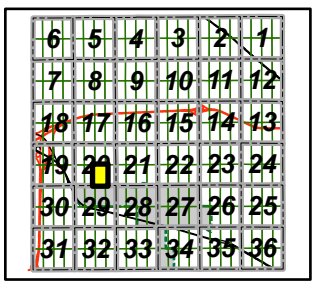

Assessing Division

Land Value Atlas, Section 20H

See page 20D

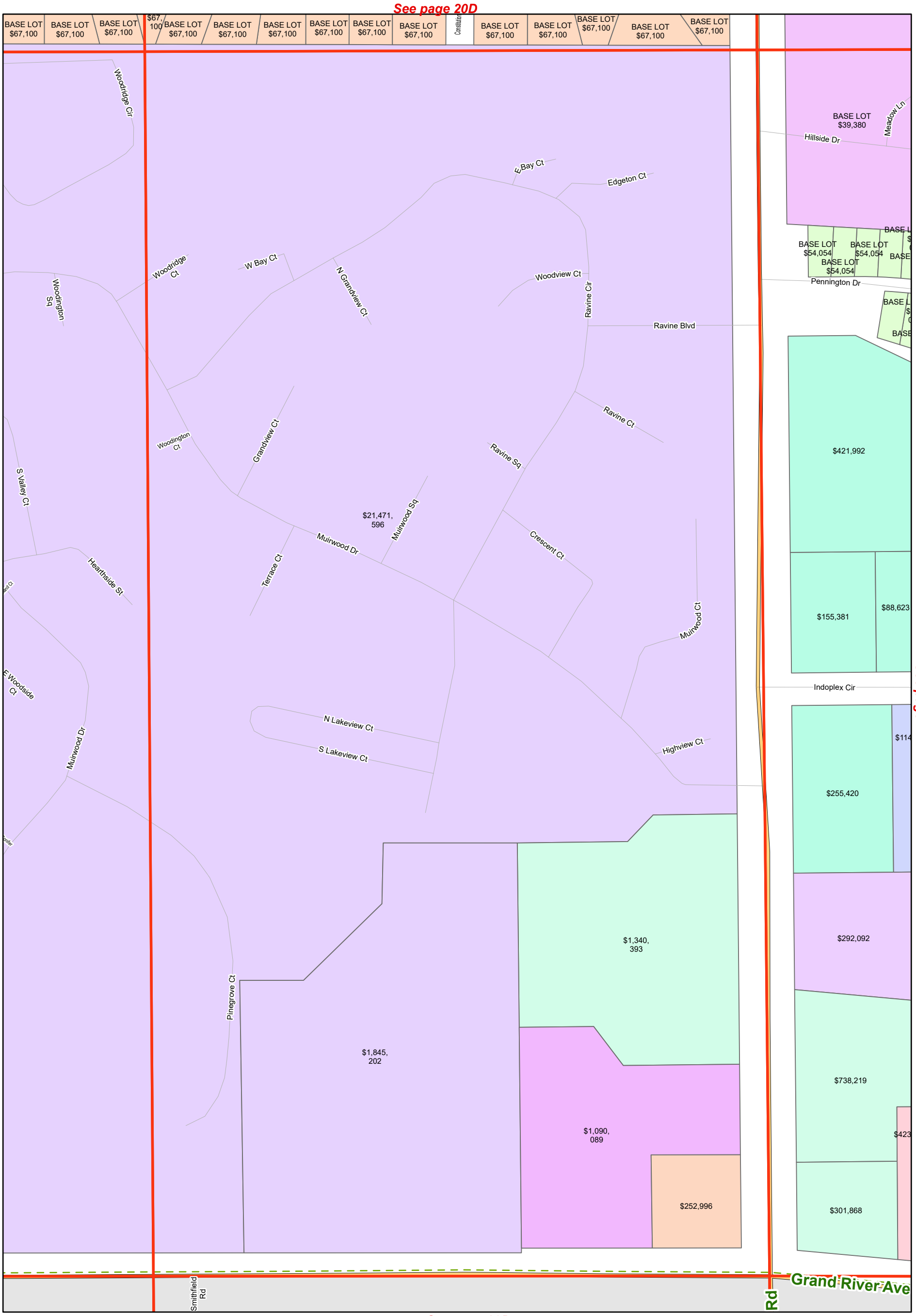

See page 20G

See page 21E

See page 29D

SOURCES: City of Farmington Hills GIS, September 2022
Oakland County GIS, 2022

1:2,400

0 100 200 400 Feet

DISCLAIMER: Although the information provided by this map is believed to be reliable, its accuracy is not warranted in any way. The City of Farmington Hills assumes no liability for any claims arising from the use of this map.

Section Location

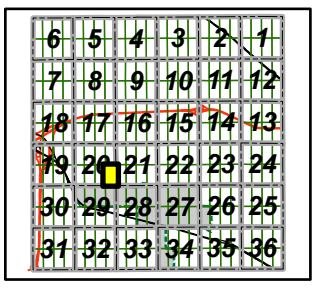

Assessing Division

Land Value Atlas, Section 21A

See page 16E

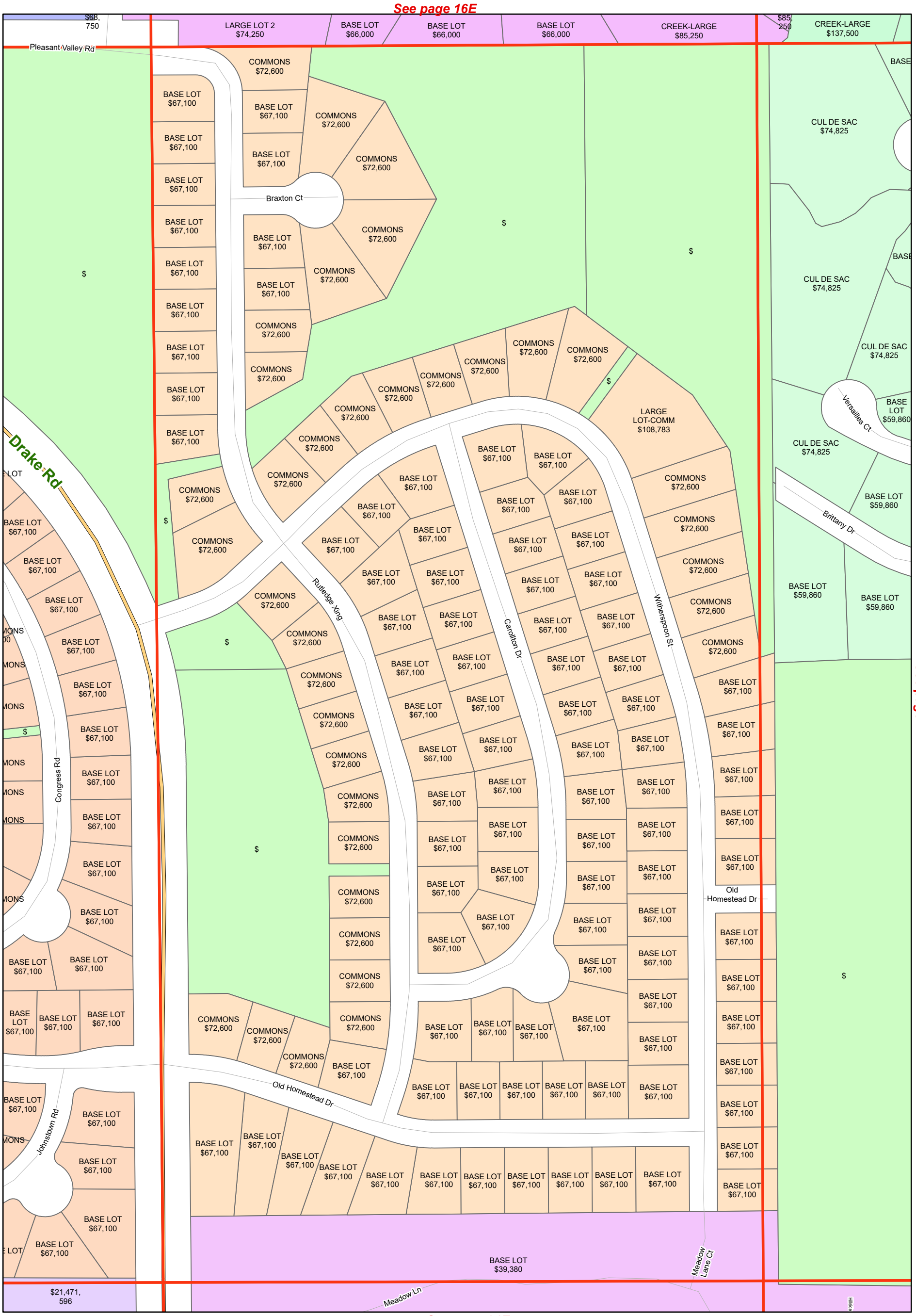

See page 21E

SOURCES: City of Farmington Hills GIS, September 2022
Oakland County GIS, 2022

1:2,400

0 100 200 400 Feet

DISCLAIMER: Although the information provided by this map is believed to be reliable, its accuracy is not warranted in any way. The City of Farmington Hills assumes no liability for any claims arising from the use of this map.

Section Location

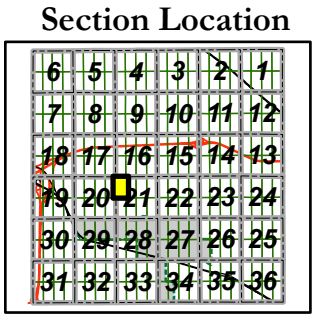

Assessing Division

Land Value Atlas, Section 21B

See page 16F

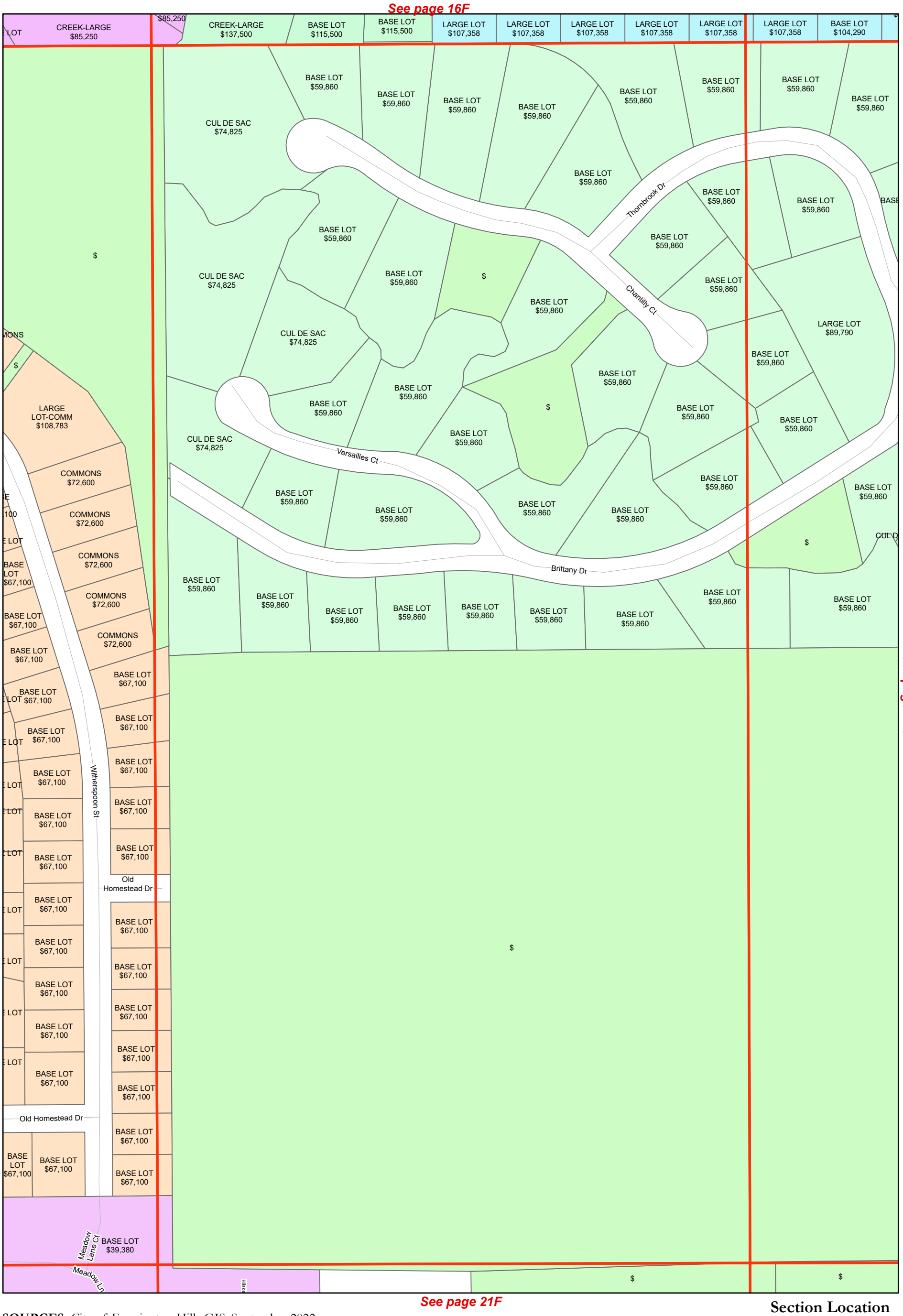

See page 21F

SOURCES: City of Farmington Hills GIS, September 2022
Oakland County GIS, 2022

1:2,400

0 100 200 400 Feet

DISCLAIMER: Although the information provided by this map is believed to be reliable, its accuracy is not warranted in any way. The City of Farmington Hills assumes no liability for any claims arising from the use of this map.

Section Location

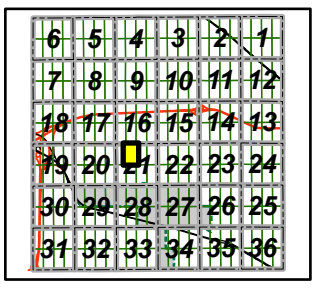

Assessing Division

Land Value Atlas, Section 21C

See page 16G

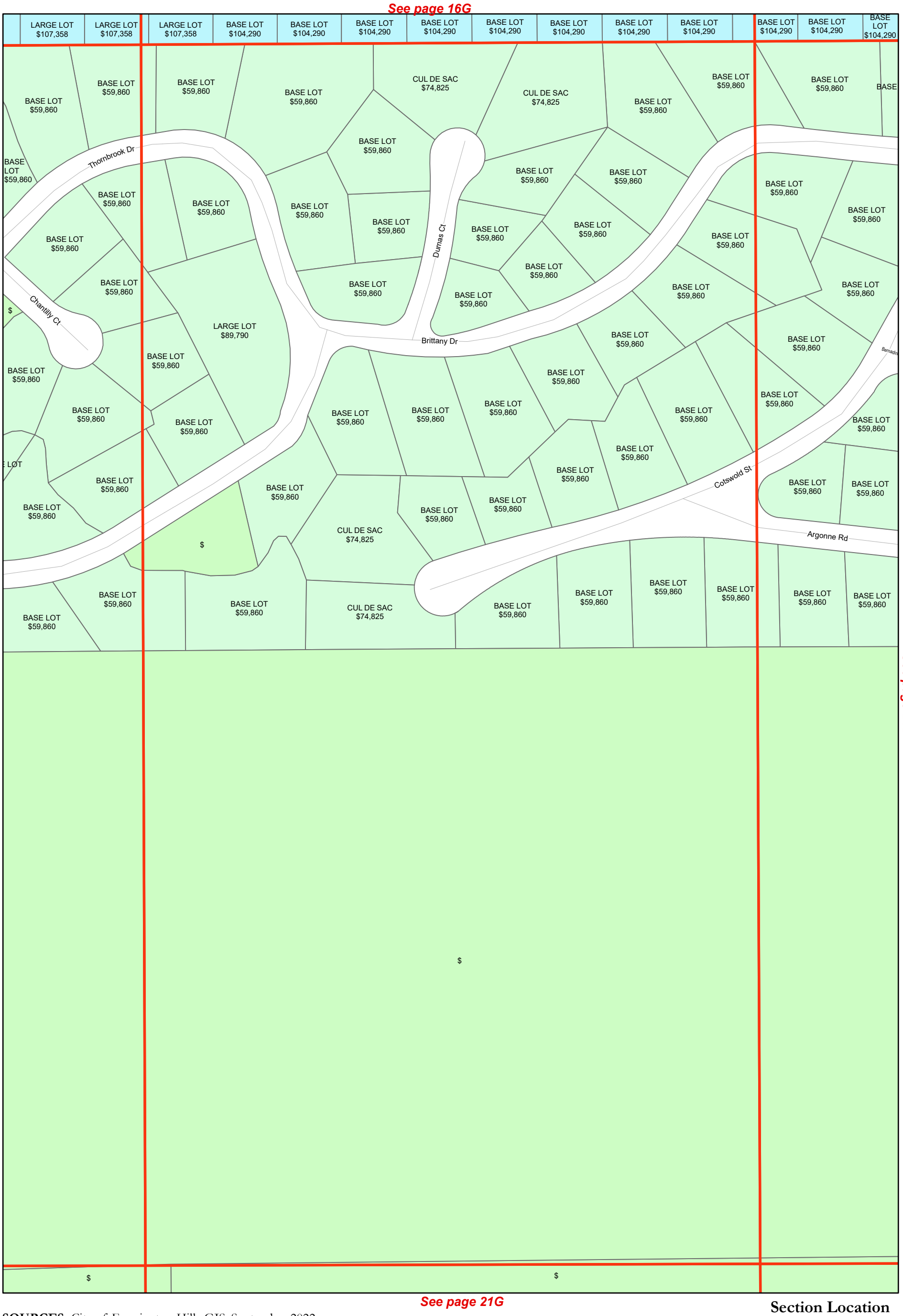

See page 21B

See page 21D

See page 21G

SOURCES: City of Farmington Hills GIS, September 2022
Oakland County GIS, 2022

1:2,400

0 100 200 400 Feet

DISCLAIMER: Although the information provided by this map is believed to be reliable, its accuracy is not warranted in any way. The City of Farmington Hills assumes no liability for any claims arising from the use of this map.

N W E S

Section Location

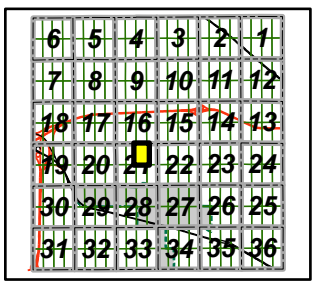

Assessing Division

Land Value Atlas, Section 21D

See page 16H

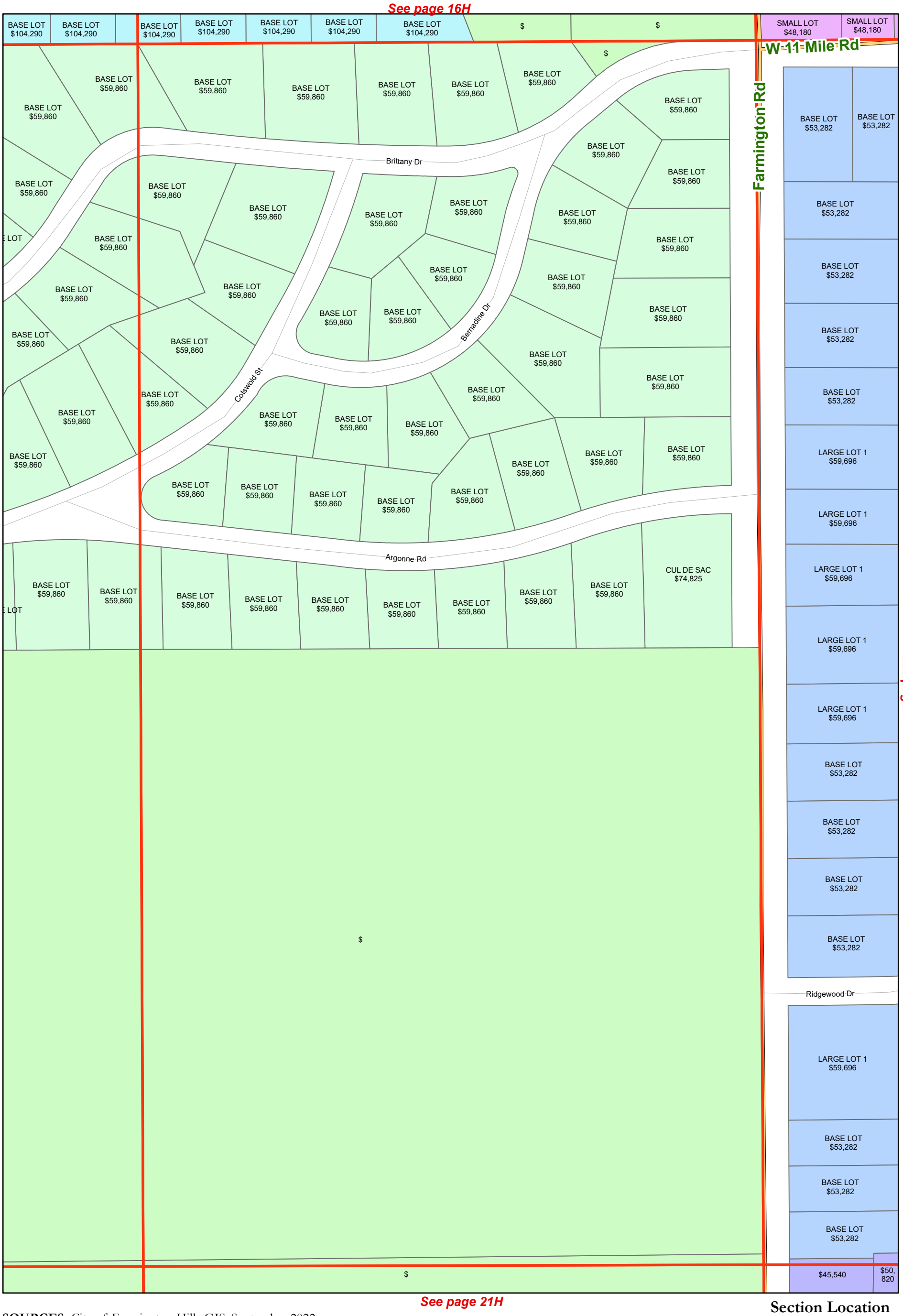

See page 21C

See page 22A

See page 21H

SOURCES: City of Farmington Hills GIS, September 2022
Oakland County GIS, 2022

1:2,400

0 100 200 400 Feet

DISCLAIMER: Although the information provided by this map is believed to be reliable, its accuracy is not warranted in any way. The City of Farmington Hills assumes no liability for any claims arising from the use of this map.

Section Location

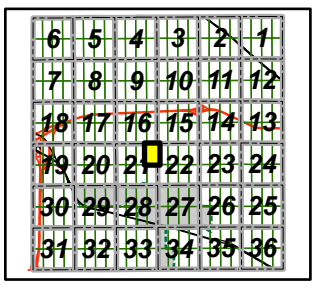

Assessing Division

Land Value Atlas, Section 21E

See page 21A

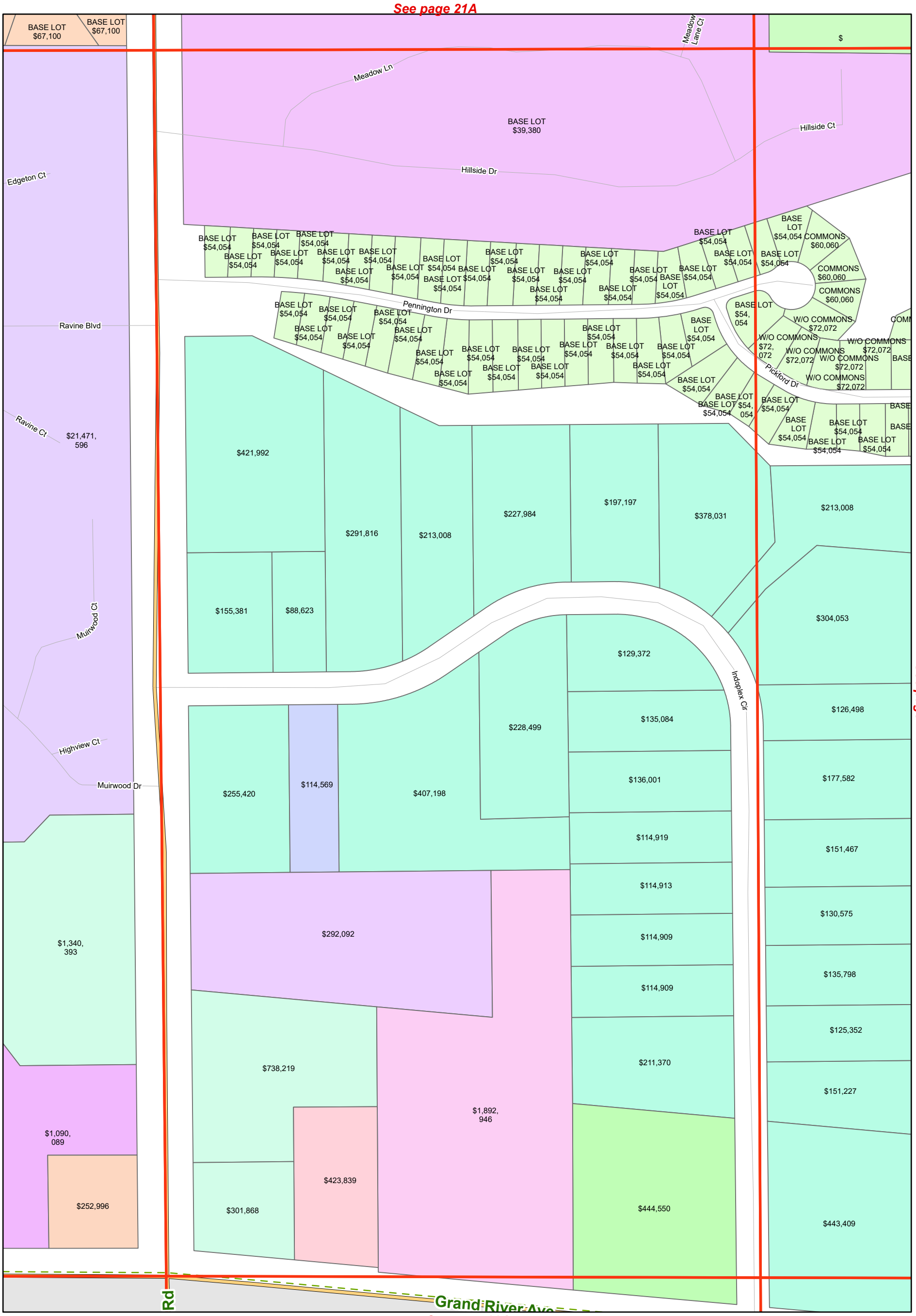

See page 20H

See page 21F

See page 28A

SOURCES: City of Farmington Hills GIS, September 2022
Oakland County GIS, 2022

1:2,400

0 100 200 400 Feet

DISCLAIMER: Although the information provided by this map is believed to be reliable, its accuracy is not warranted in any way. The City of Farmington Hills assumes no liability for any claims arising from the use of this map.

Section Location

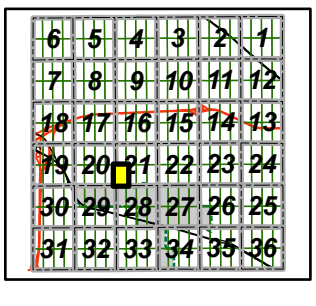

Assessing Division

Land Value Atlas, Section 21F

See page 21B

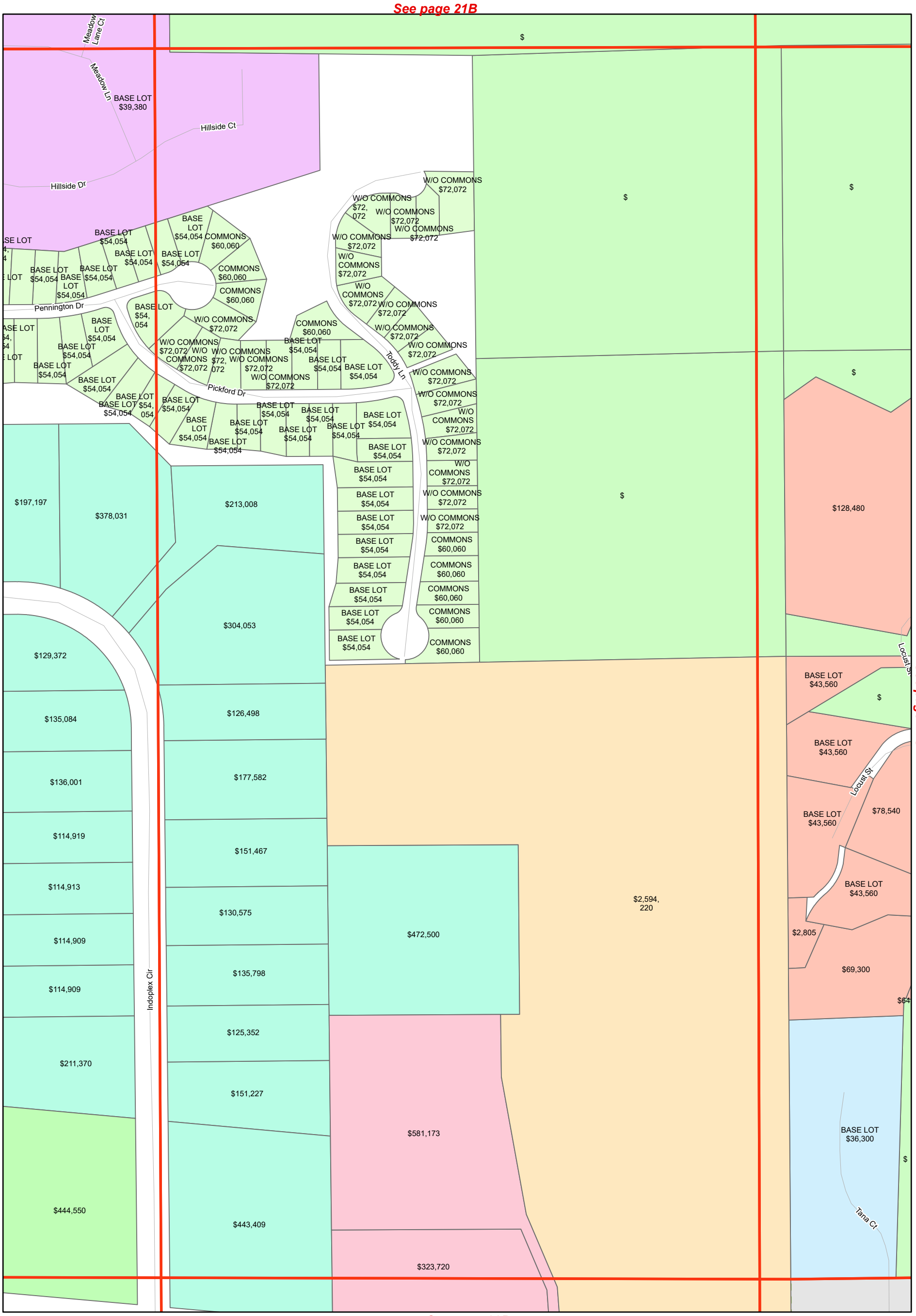

See page 21E

See page 21G

See page 28B

SOURCES: City of Farmington Hills GIS, September 2022
Oakland County GIS, 2022

1:2,400

0 100 200 400 Feet

DISCLAIMER: Although the information provided by this map is believed to be reliable, its accuracy is not warranted in any way. The City of Farmington Hills assumes no liability for any claims arising from the use of this map.

Section Location

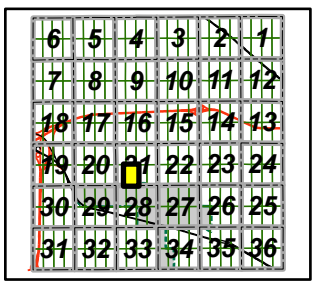

Assessing Division

Land Value Atlas, Section 21G

See page 21C

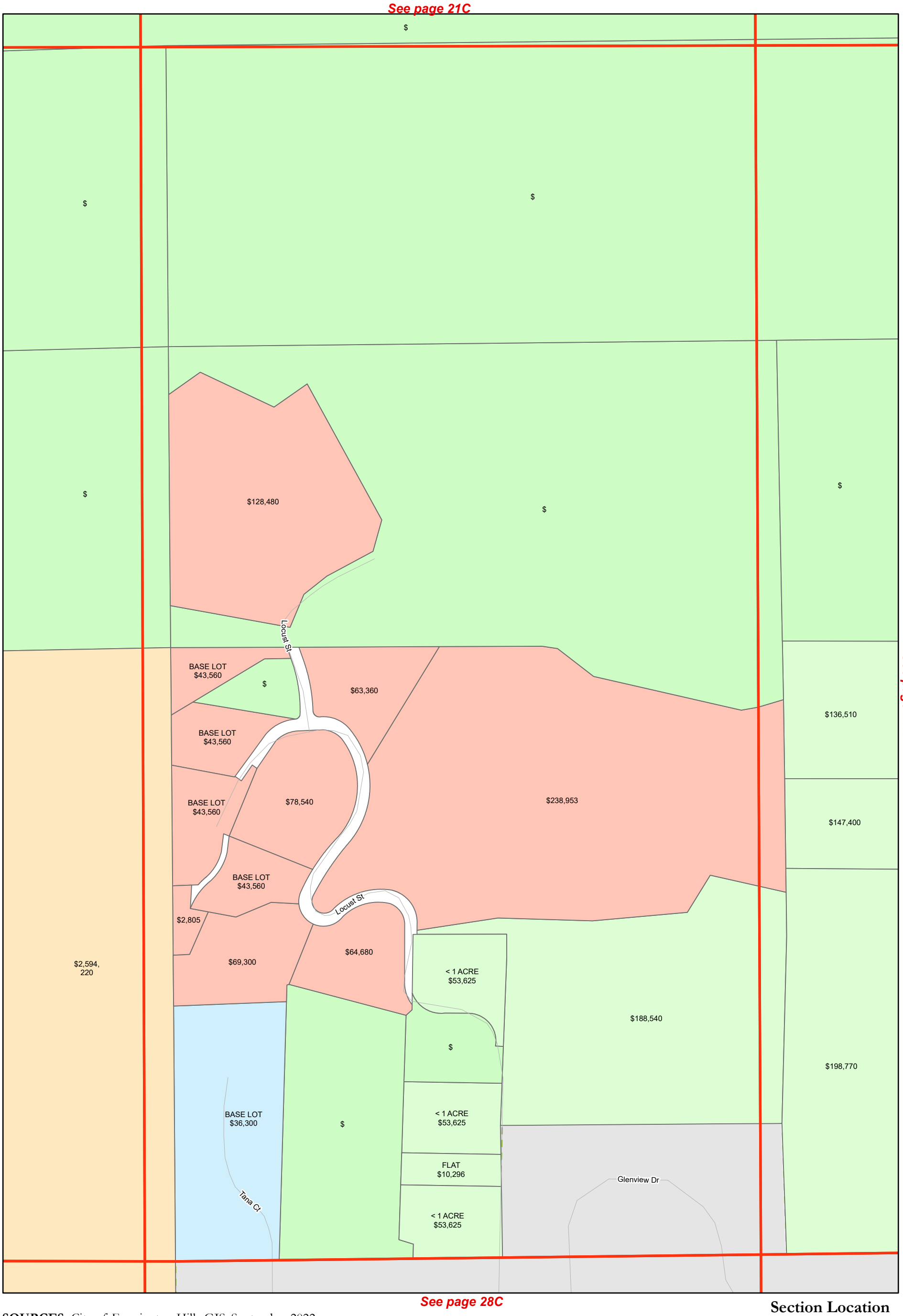

See page 21F

See page 21H

See page 28C

SOURCES: City of Farmington Hills GIS, September 2022
Oakland County GIS, 2022

1:2,400

0 100 200 400 Feet

DISCLAIMER: Although the information provided by this map is believed to be reliable, its accuracy is not warranted in any way. The City of Farmington Hills assumes no liability for any claims arising from the use of this map.

Section Location

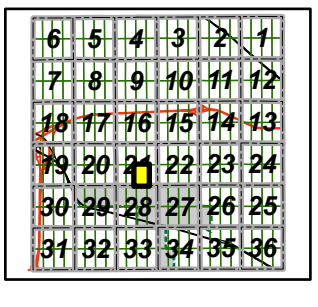

Assessing Division

Land Value Atlas, Section 21H

See page 21D

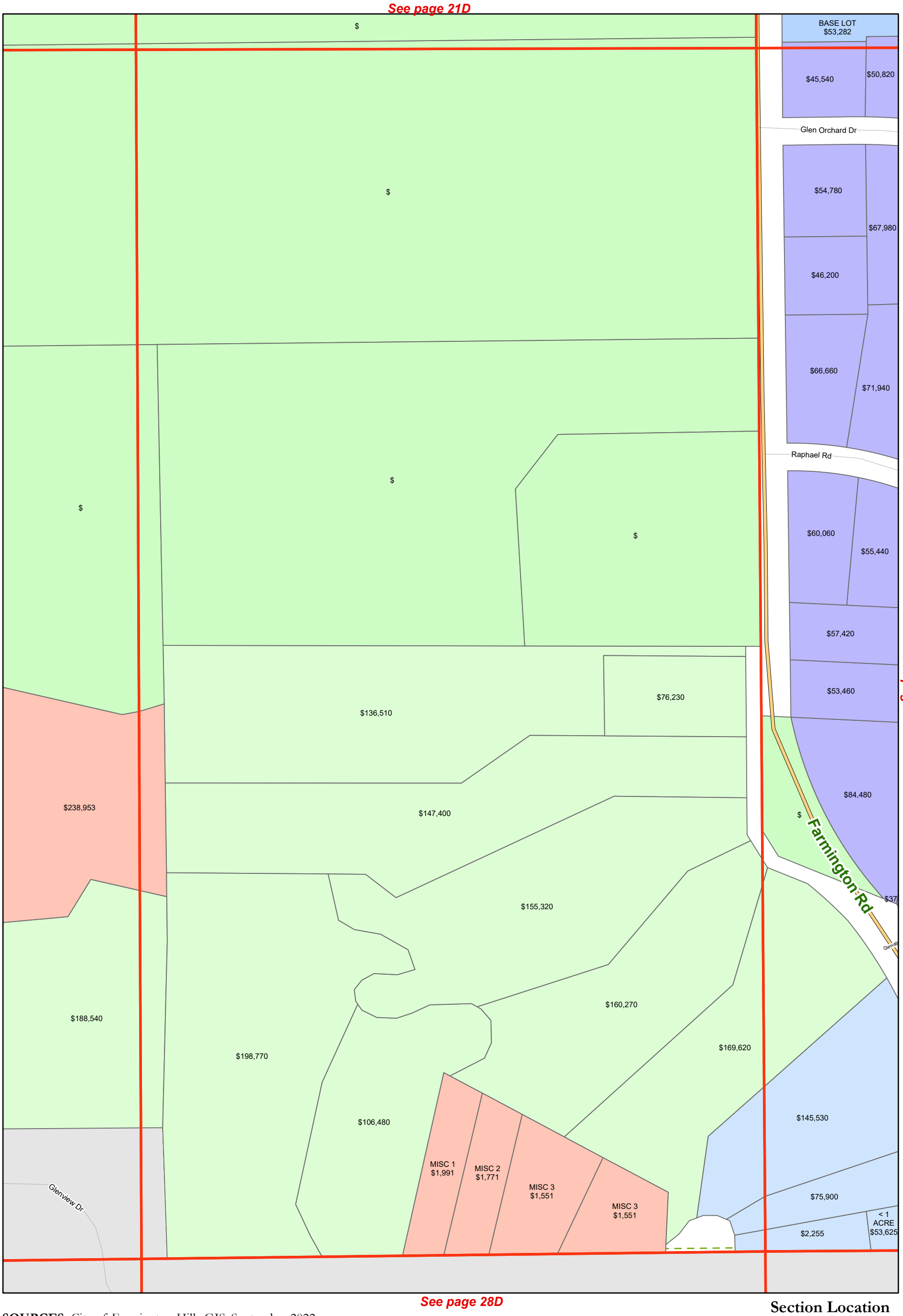

See page 21G

See page 22E

See page 28D

SOURCES: City of Farmington Hills GIS, September 2022
Oakland County GIS, 2022

1:2,400

0 100 200 400 Feet

DISCLAIMER: Although the information provided by this map is believed to be reliable, its accuracy is not warranted in any way. The City of Farmington Hills assumes no liability for any claims arising from the use of this map.

Section Location

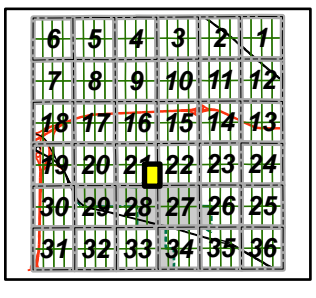

Assessing Division

Land Value Atlas, Section 22A

See page 15E

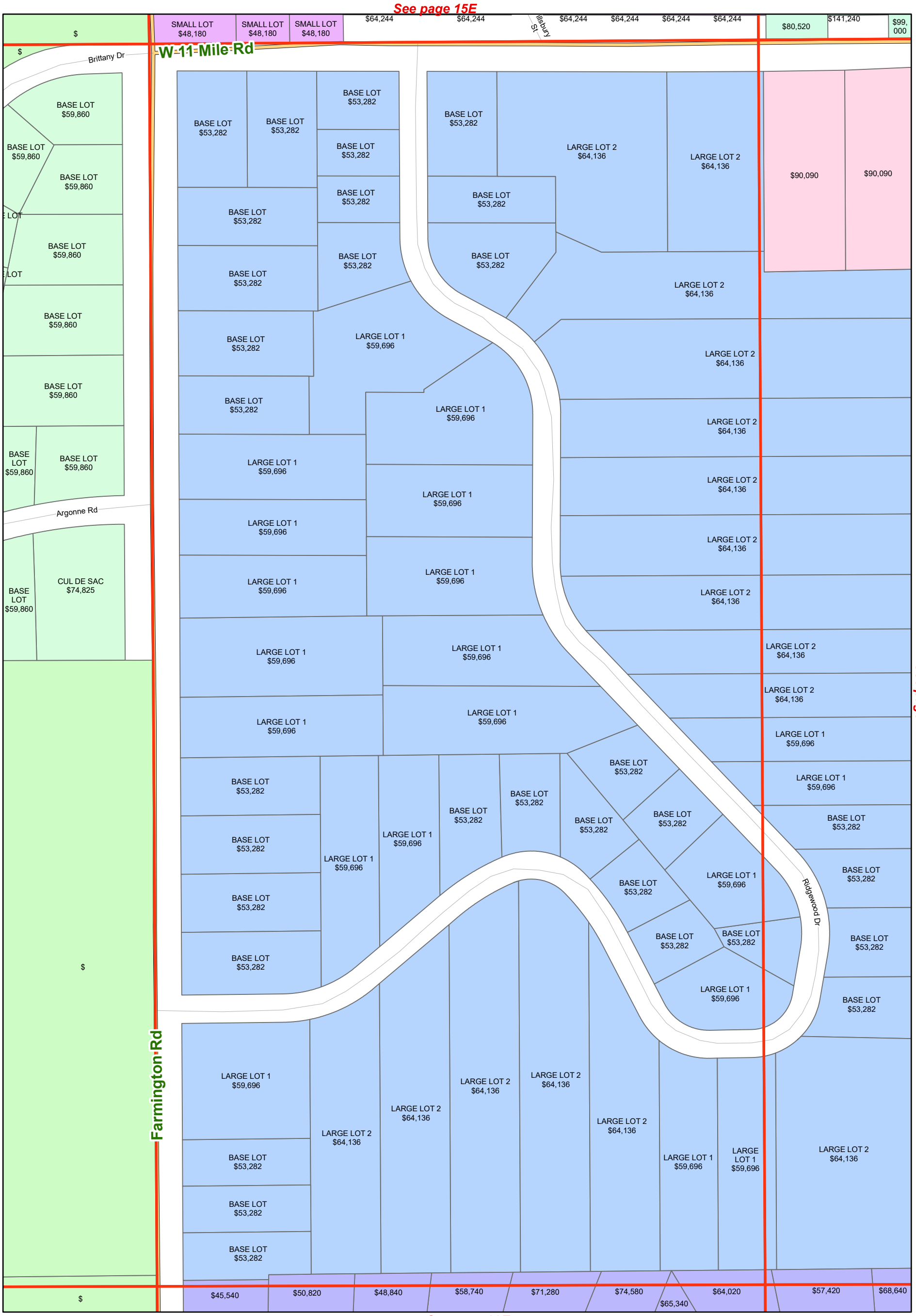

SOURCES: City of Farmington Hills GIS, September 2022
Oakland County GIS, 2022

1:2,400

0 100 200 400 Feet

DISCLAIMER: Although the information provided by this map is believed to be reliable, its accuracy is not warranted in any way. The City of Farmington Hills assumes no liability for any claims arising from the use of this map.

Section Location

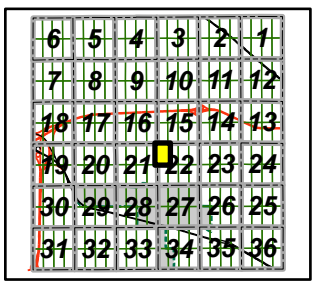

Assessing Division

Land Value Atlas, Section 22B

See page 15F

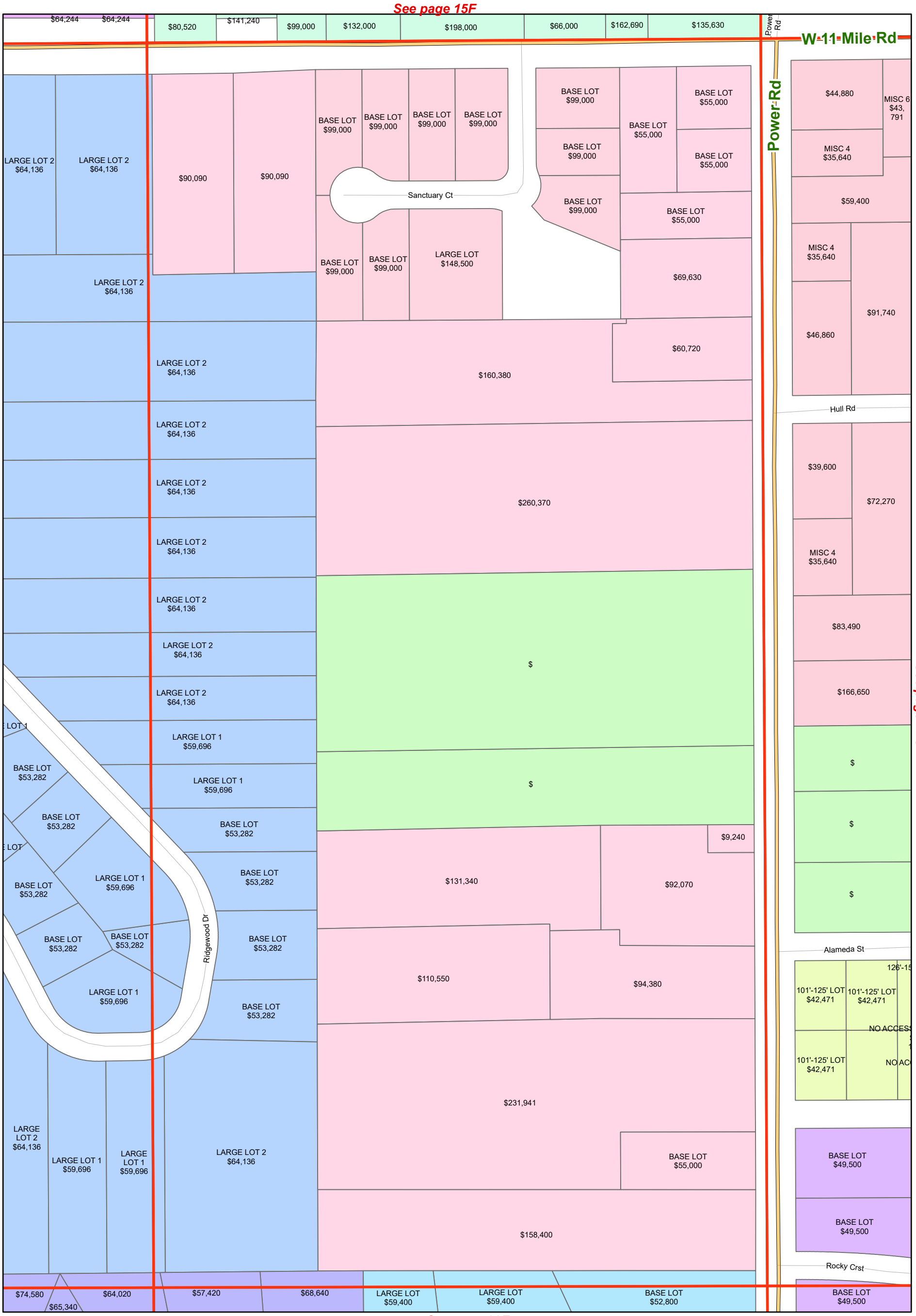

See page 22F

SOURCES: City of Farmington Hills GIS, September 2022
Oakland County GIS, 2022

1:2,400

0 100 200 400 Feet

DISCLAIMER: Although the information provided by this map is believed to be reliable, its accuracy is not warranted in any way. The City of Farmington Hills assumes no liability for any claims arising from the use of this map.

Section Location

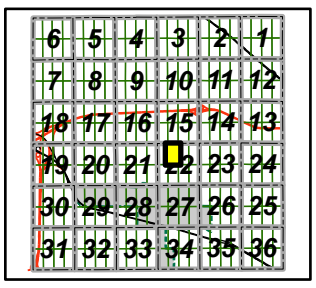

Assessing Division

Land Value Atlas, Section 22C

See page 15G



See page 22G

SOURCES: City of Farmington Hills GIS, September 2022
Oakland County GIS, 2022

1:2,400

0 100 200 400 Feet

DISCLAIMER: Although the information provided by this map is believed to be reliable, its accuracy is not warranted in any way. The City of Farmington Hills assumes no liability for any claims arising from the use of this map.

Section Location

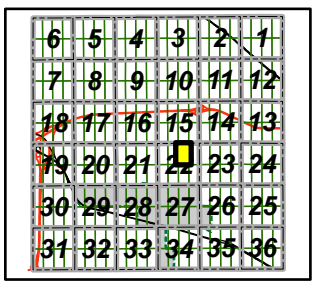

Assessing Division

Land Value Atlas, Section 22D

See page 15H

See page 22H

SOURCES: City of Farmington Hills GIS, September 2022
Oakland County GIS, 2022

1:2,400

0 100 200 400 Feet

DISCLAIMER: Although the information provided by this map is believed to be reliable, its accuracy is not warranted in any way. The City of Farmington Hills assumes no liability for any claims arising from the use of this map.

Section Location

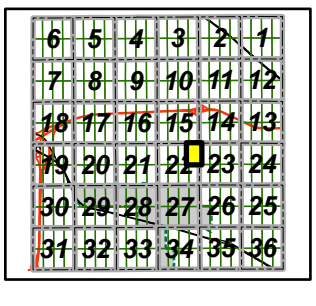

Assessing Division

Land Value Atlas, Section 22E

See page 22A

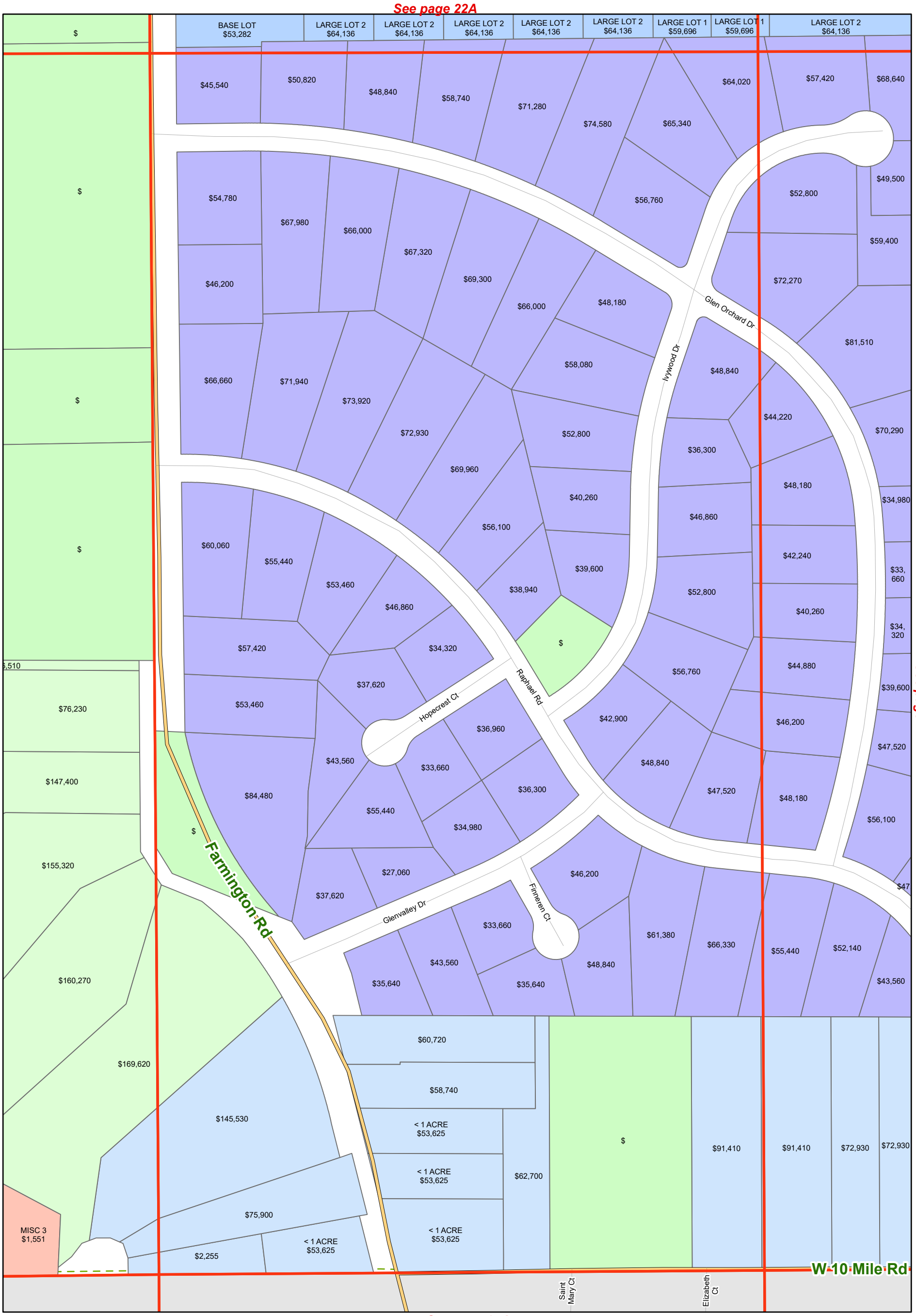

See page 27A

SOURCES: City of Farmington Hills GIS, September 2022
Oakland County GIS, 2022

1:2,400

0 100 200 400 Feet

DISCLAIMER: Although the information provided by this map is believed to be reliable, its accuracy is not warranted in any way. The City of Farmington Hills assumes no liability for any claims arising from the use of this map.

Section Location

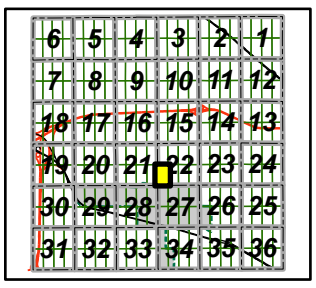

Assessing Division

Land Value Atlas, Section 22F

See page 22B

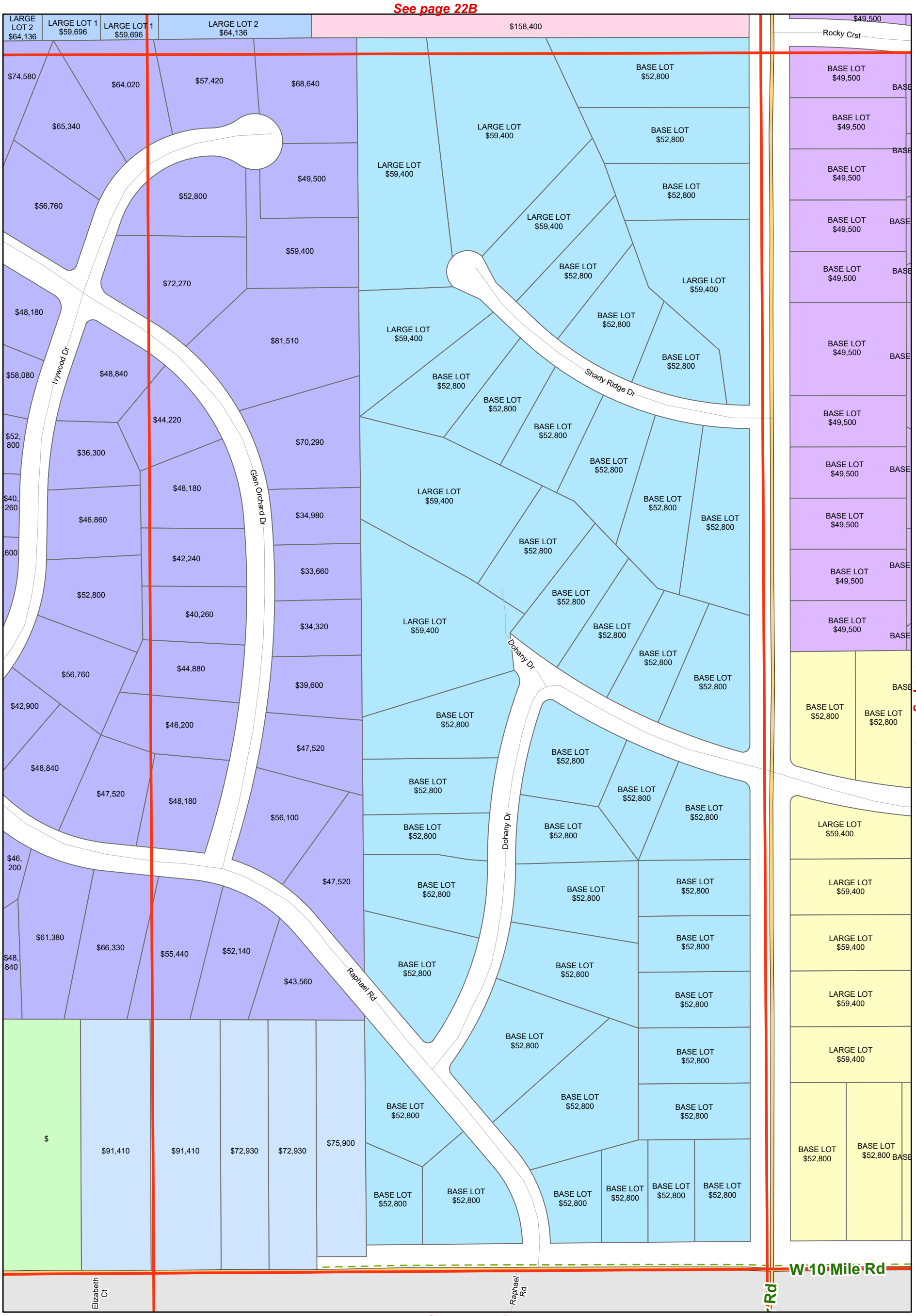

See page 27B

SOURCES: City of Farmington Hills GIS, September 2022
Oakland County GIS, 2022

1:2,400

0 100 200 400 Feet

DISCLAIMER: Although the information provided by this map is believed to be reliable, its accuracy is not warranted in any way. The City of Farmington Hills assumes no liability for any claims arising from the use of this map.

Section Location

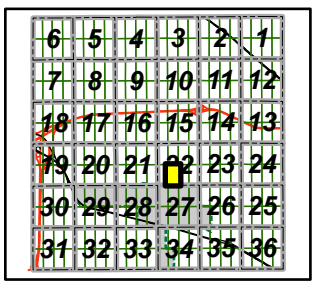

Assessing Division

Land Value Atlas, Section 22G

See page 22C

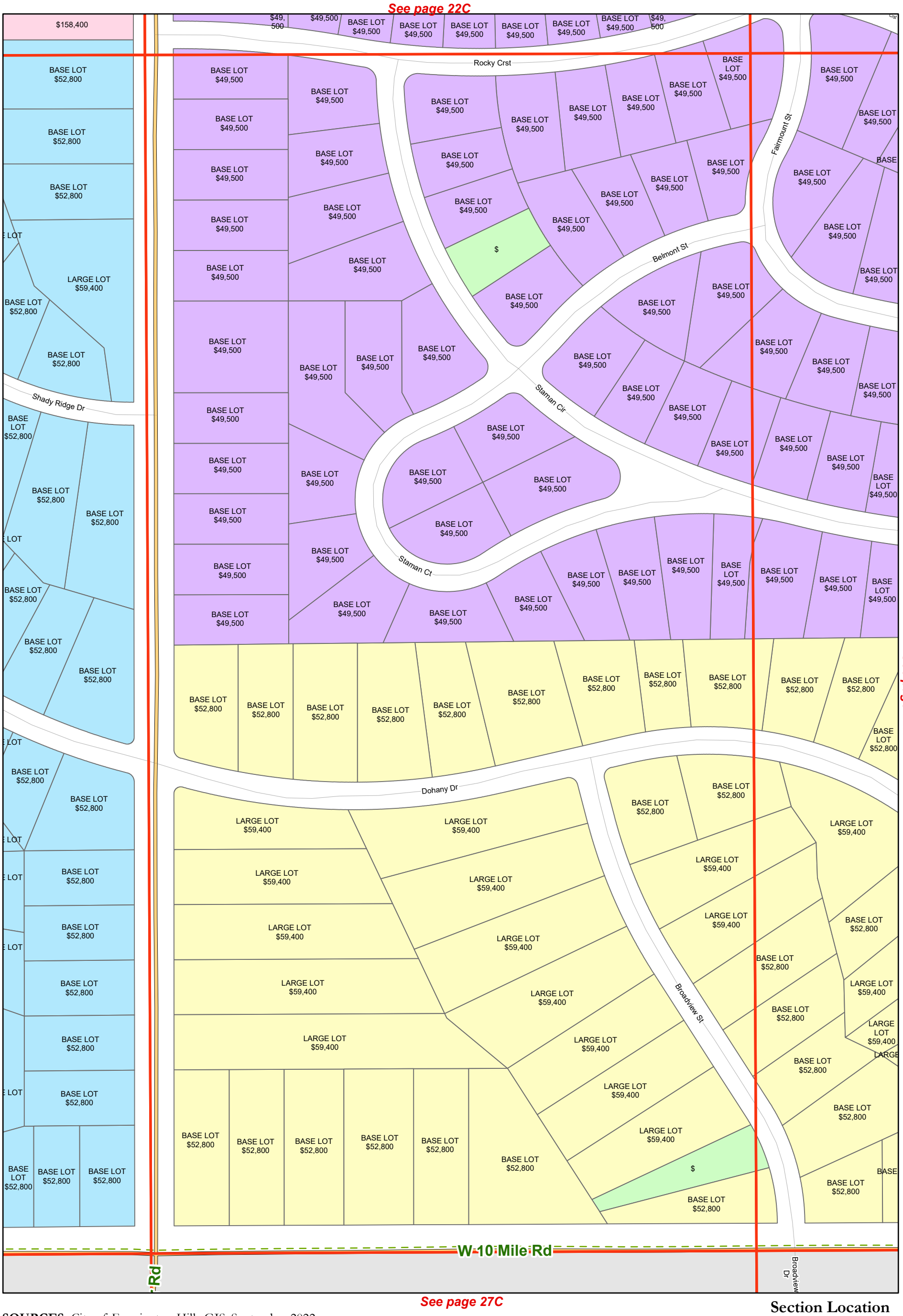

See page 27C

SOURCES: City of Farmington Hills GIS, September 2022
Oakland County GIS, 2022

1:2,400

0 100 200 400 Feet

DISCLAIMER: Although the information provided by this map is believed to be reliable, its accuracy is not warranted in any way. The City of Farmington Hills assumes no liability for any claims arising from the use of this map.

Section Location

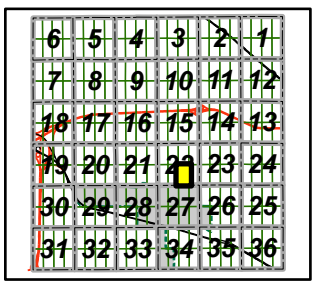

Assessing Division

Land Value Atlas, Section 22H

See page 22D

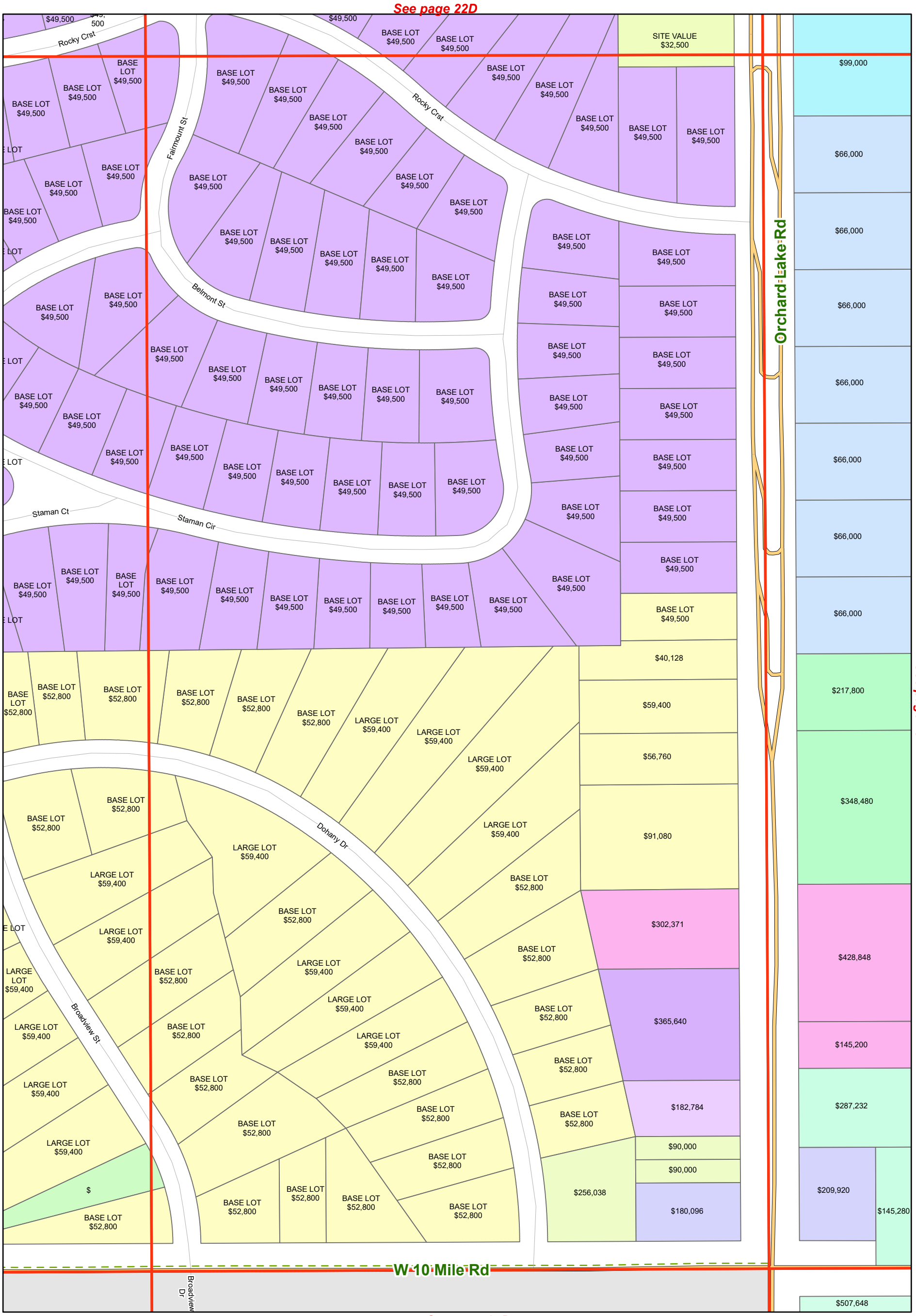

See page 27D

SOURCES: City of Farmington Hills GIS, September 2022
Oakland County GIS, 2022

1:2,400

0 100 200 400 Feet

DISCLAIMER: Although the information provided by this map is believed to be reliable, its accuracy is not warranted in any way. The City of Farmington Hills assumes no liability for any claims arising from the use of this map.

Section Location

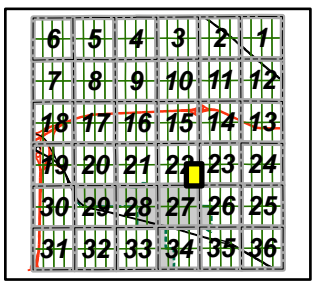

Assessing Division

Land Value Atlas, Section 23A

See page 14E

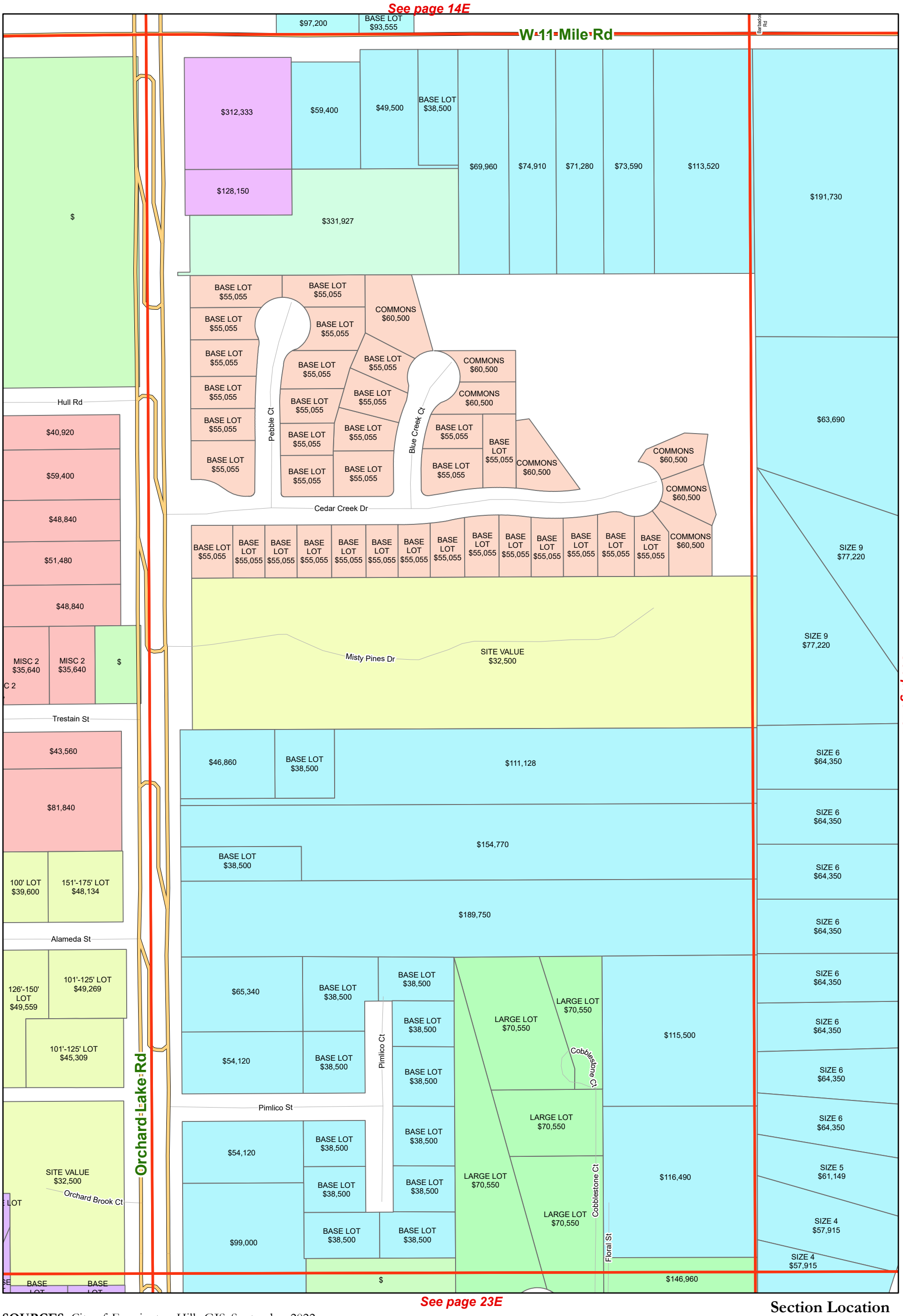

See page 23E

SOURCES: City of Farmington Hills GIS, September 2022
Oakland County GIS, 2022

1:2,400

0 100 200 400 Feet

DISCLAIMER: Although the information provided by this map is believed to be reliable, its accuracy is not warranted in any way. The City of Farmington Hills assumes no liability for any claims arising from the use of this map.

Section Location

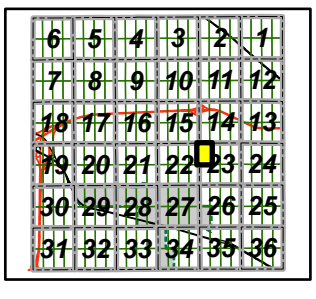

Assessing Division

Land Value Atlas, Section 23B

See page 14F

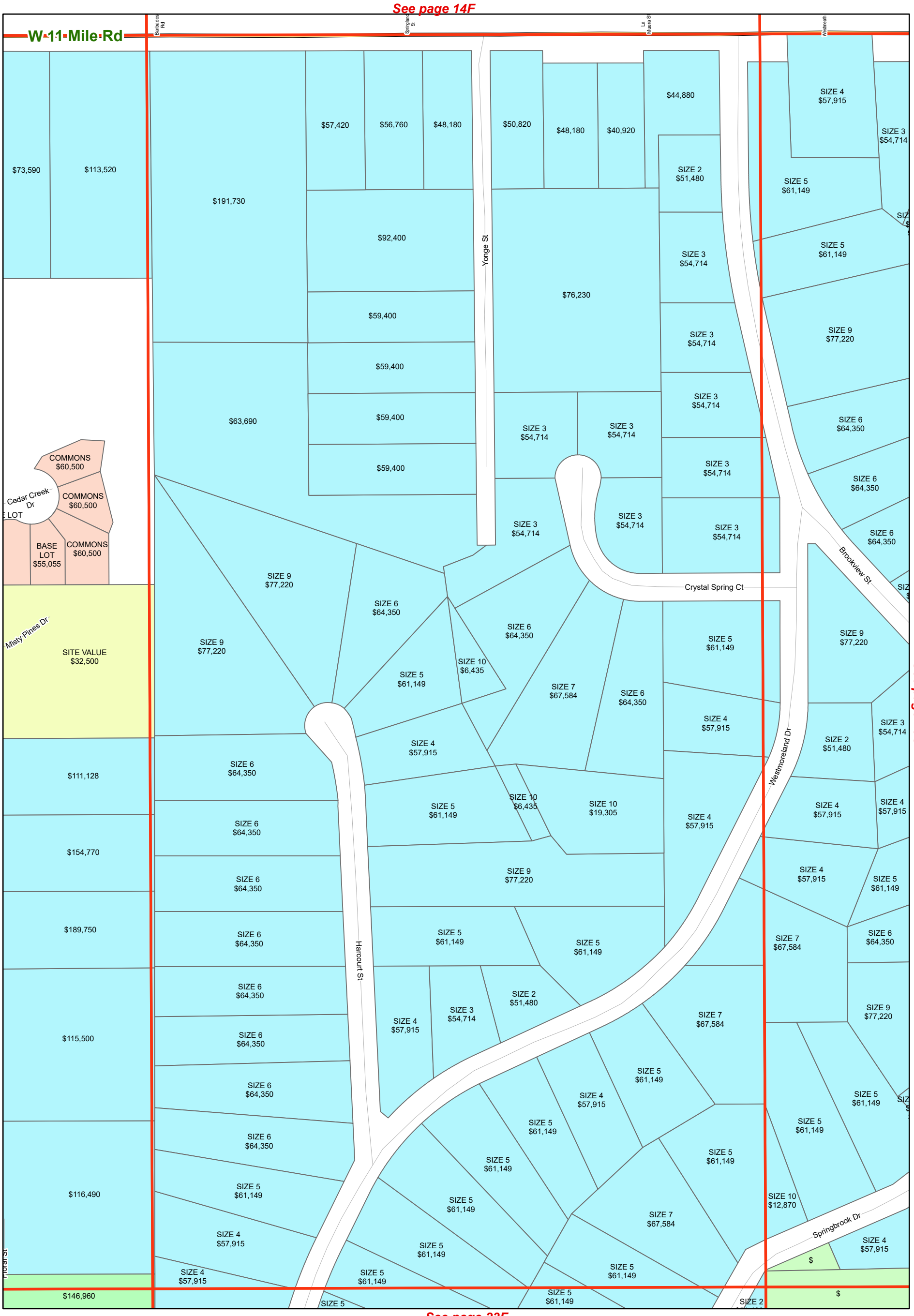

See page 23F

SOURCES: City of Farmington Hills GIS, September 2022
Oakland County GIS, 2022

1:2,400

0 100 200 400 Feet

DISCLAIMER: Although the information provided by this map is believed to be reliable, its accuracy is not warranted in any way. The City of Farmington Hills assumes no liability for any claims arising from the use of this map.

Section Location

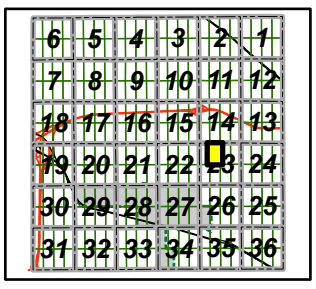

Assessing Division

Land Value Atlas, Section 23C

See page 14G

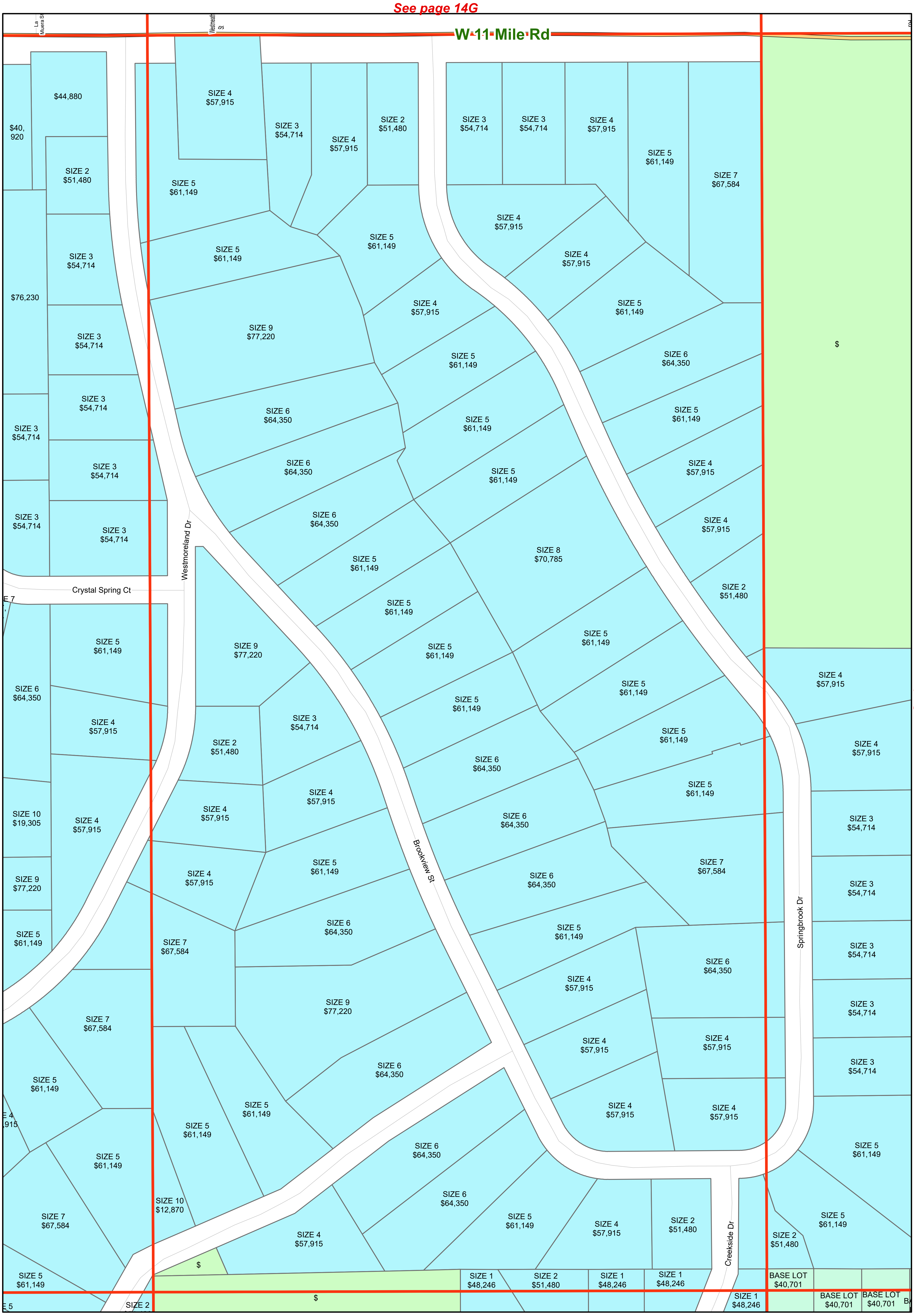

See page 23B

See page 23D

See page 23G

SOURCES: City of Farmington Hills GIS, September 2022
Oakland County GIS, 2022

1:2,400

0 100 200 400 Feet

Section Location

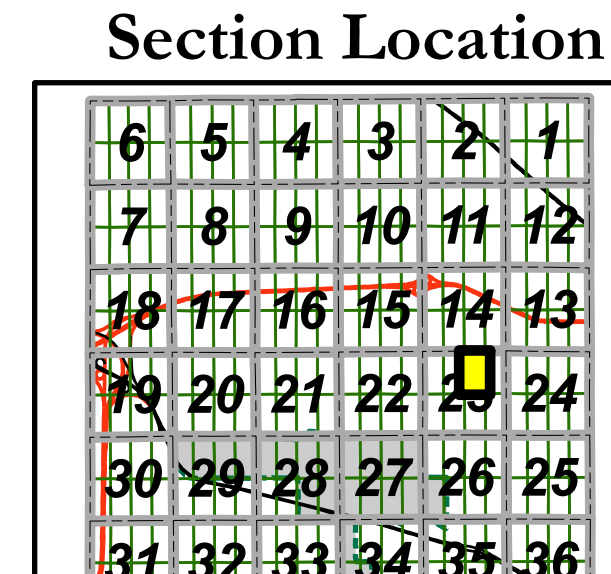

DISCLAIMER: Although the information provided by this map is believed to be reliable, its accuracy is not warranted in any way. The City of Farmington Hills assumes no liability for any claims arising from the use of this map.

Assessing Division

Land Value Atlas, Section 23D

See page 14H

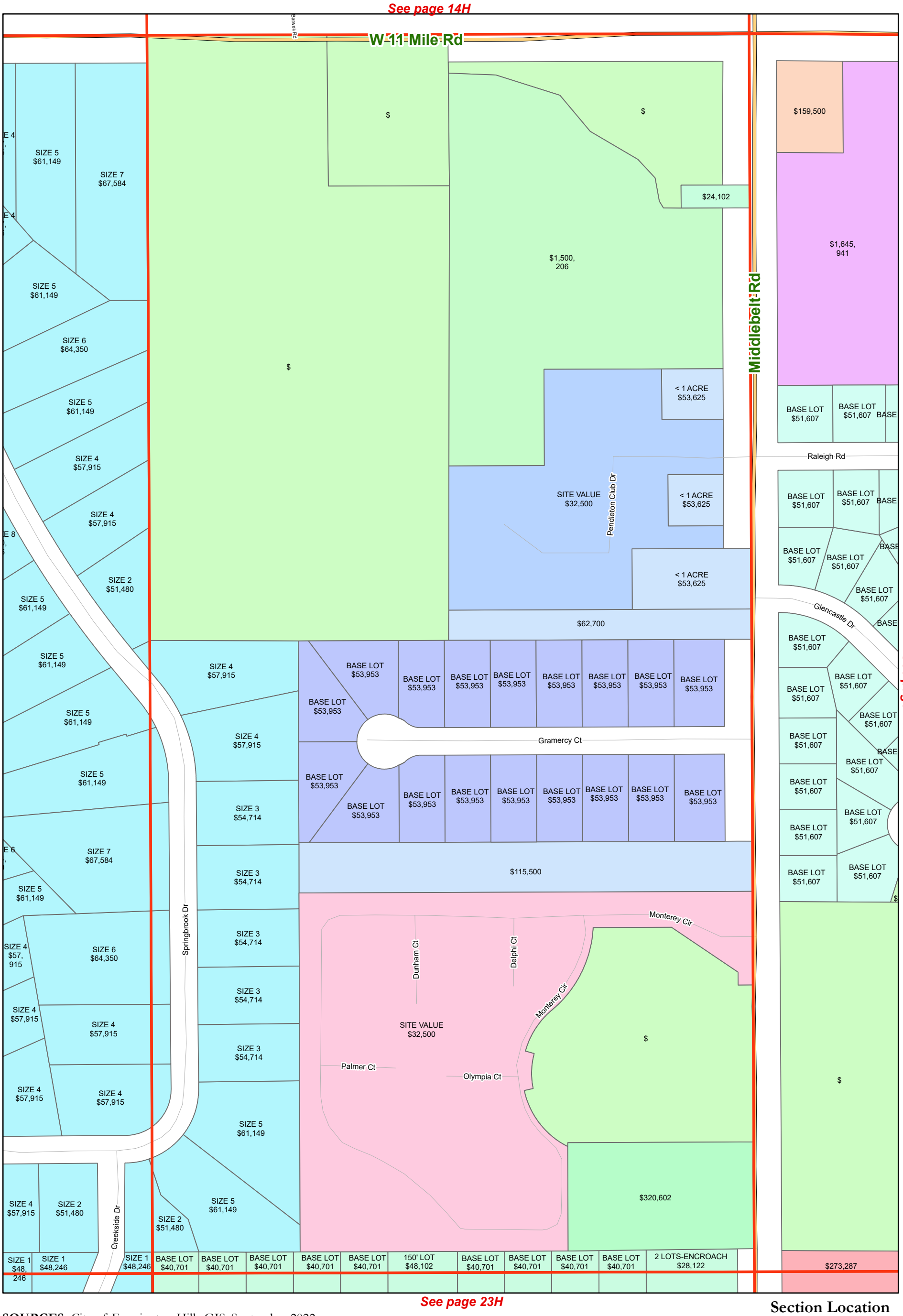

SOURCES: City of Farmington Hills GIS, September 2022
Oakland County GIS, 2022

1:2,400

0 100 200 400 Feet

DISCLAIMER: Although the information provided by this map is believed to be reliable, its accuracy is not warranted in any way. The City of Farmington Hills assumes no liability for any claims arising from the use of this map.

Section Location

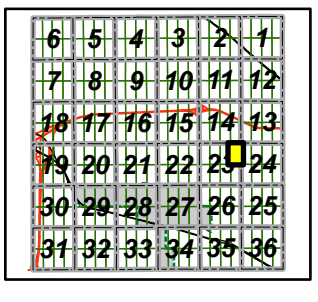

Assessing Division

Land Value Atlas, Section 23E

See page 23A

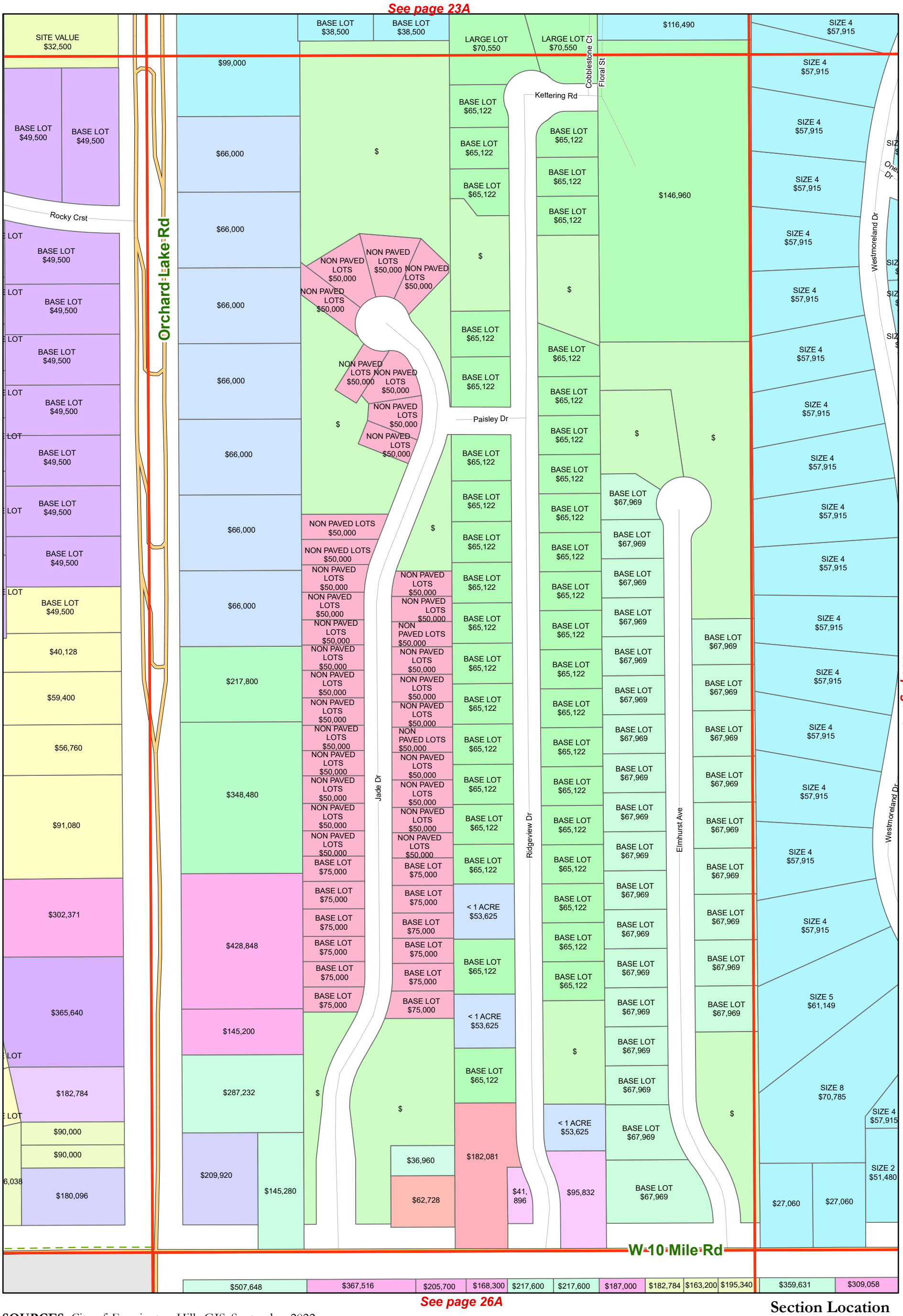

See page 26A

SOURCES: City of Farmington Hills GIS, September 2022
Oakland County GIS, 2022

1:2,400

0 100 200 400 Feet

DISCLAIMER: Although the information provided by this map is believed to be reliable, its accuracy is not warranted in any way. The City of Farmington Hills assumes no liability for any claims arising from the use of this map.

Section Location

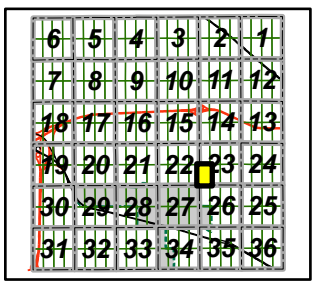

Assessing Division

Land Value Atlas, Section 23F

See page 23B

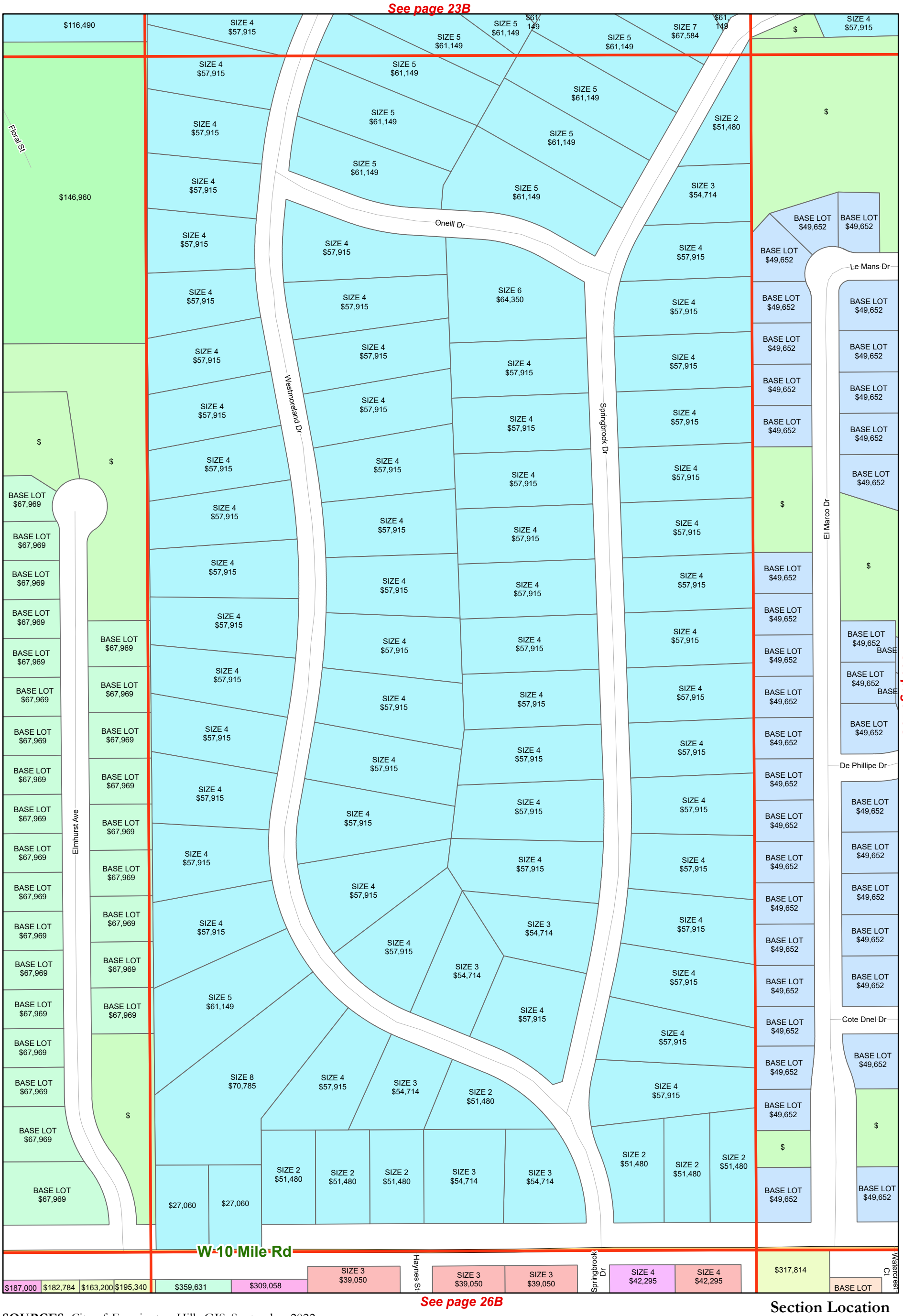

See page 26B

SOURCES: City of Farmington Hills GIS, September 2022
Oakland County GIS, 2022

1:2,400

0 100 200 400 Feet

DISCLAIMER: Although the information provided by this map is believed to be reliable, its accuracy is not warranted in any way. The City of Farmington Hills assumes no liability for any claims arising from the use of this map.

Section Location

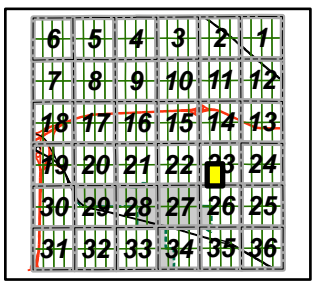

Assessing Division

Land Value Atlas, Section 23G

See page 23C

See page 26C

SOURCES: City of Farmington Hills GIS, September 2022
Oakland County GIS, 2022

1:2,400

0 100 200 400 Feet

DISCLAIMER: Although the information provided by this map is believed to be reliable, its accuracy is not warranted in any way. The City of Farmington Hills assumes no liability for any claims arising from the use of this map.

Section Location

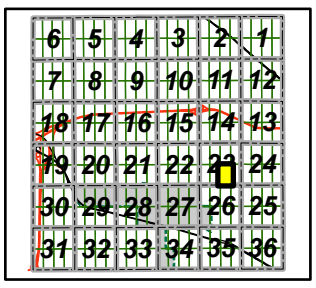

Assessing Division

Land Value Atlas, Section 23H

See page 23D

See page 26D

SOURCES: City of Farmington Hills GIS, September 2022
Oakland County GIS, 2022

1:2,400

0 100 200 400 Feet

DISCLAIMER: Although the information provided by this map is believed to be reliable, its accuracy is not warranted in any way. The City of Farmington Hills assumes no liability for any claims arising from the use of this map.

Section Location

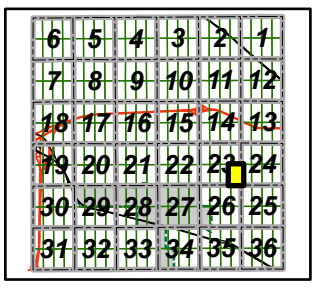

Assessing Division

Land Value Atlas, Section 24A

See page 13E

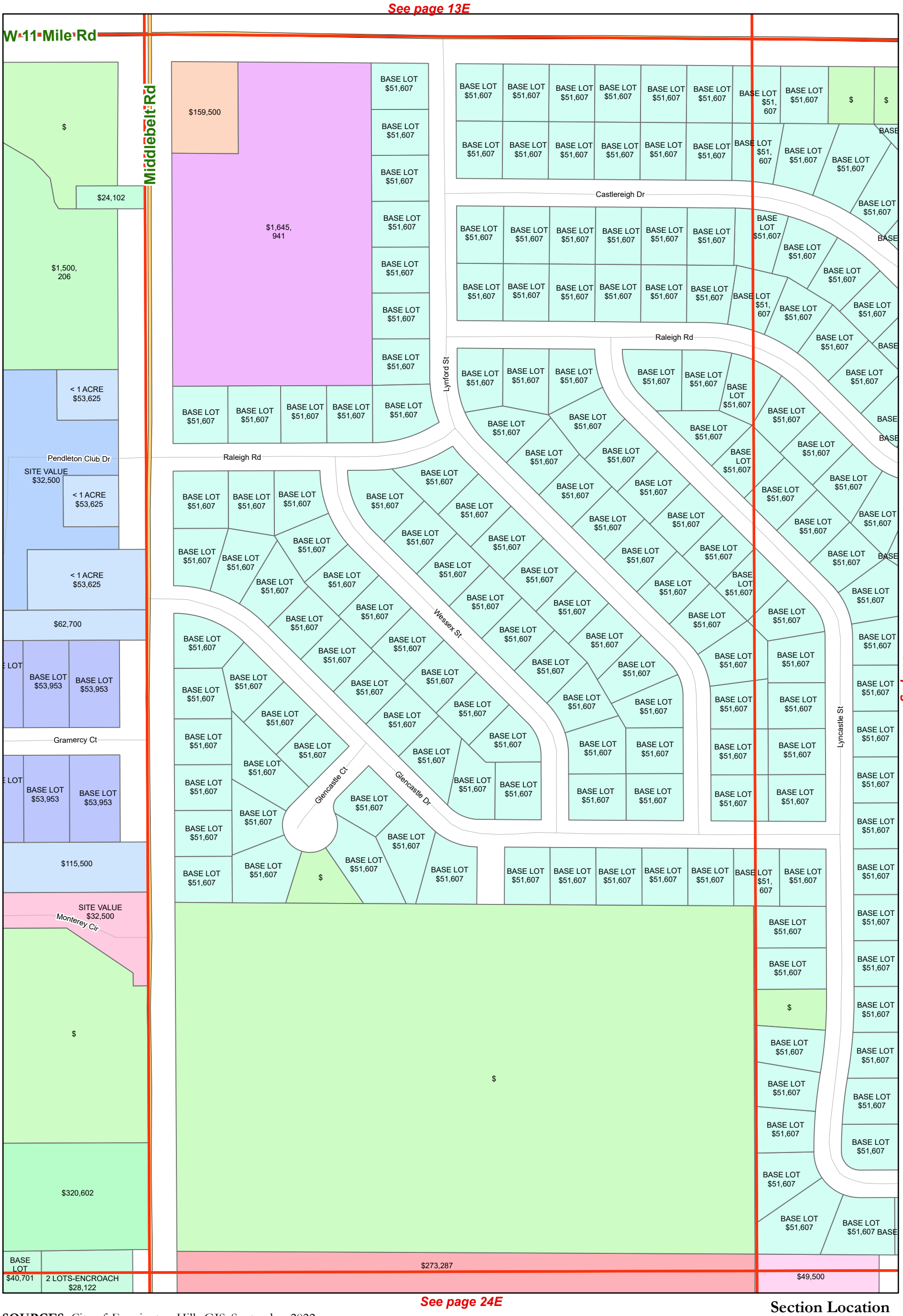

See page 23D

See page 24B

See page 24E

SOURCES: City of Farmington Hills GIS, September 2022
Oakland County GIS, 2022

1:2,400

0 100 200 400 Feet

DISCLAIMER: Although the information provided by this map is believed to be reliable, its accuracy is not warranted in any way. The City of Farmington Hills assumes no liability for any claims arising from the use of this map.

Section Location

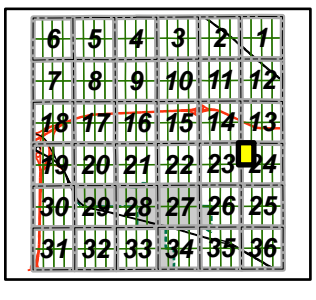

Assessing Division

Land Value Atlas, Section 24B

See page 13F

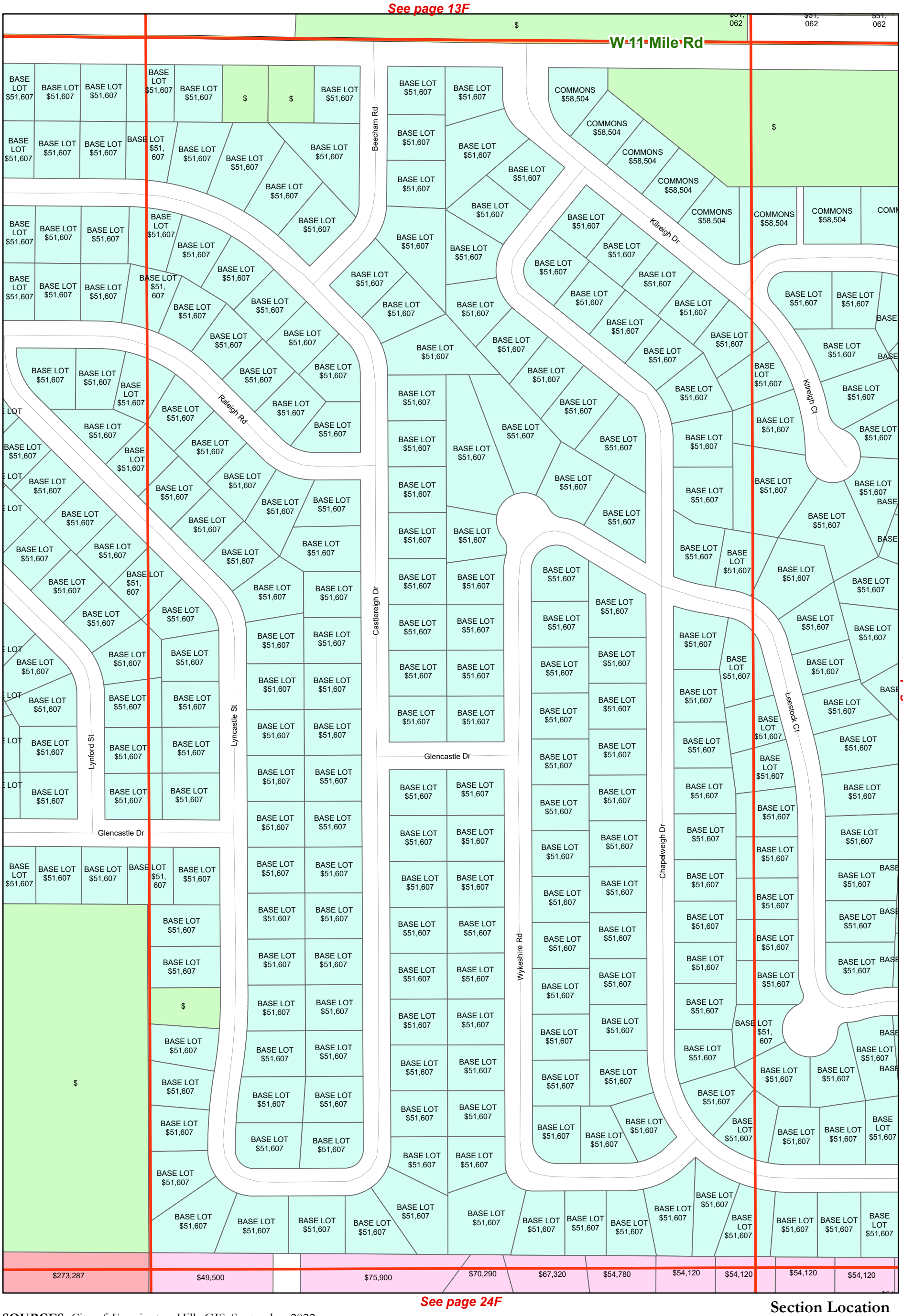

See page 24A

See page 24C

See page 24F

SOURCES: City of Farmington Hills GIS, September 2022
Oakland County GIS, 2022

1:2,400

0 100 200 400 Feet

DISCLAIMER: Although the information provided by this map is believed to be reliable, its accuracy is not warranted in any way. The City of Farmington Hills assumes no liability for any claims arising from the use of this map.

Section Location

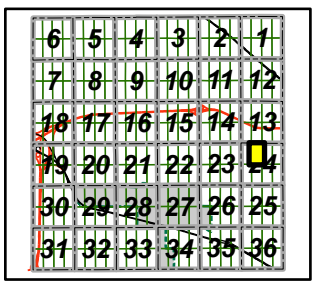

Assessing Division

Land Value Atlas, Section 24C

See page 13G

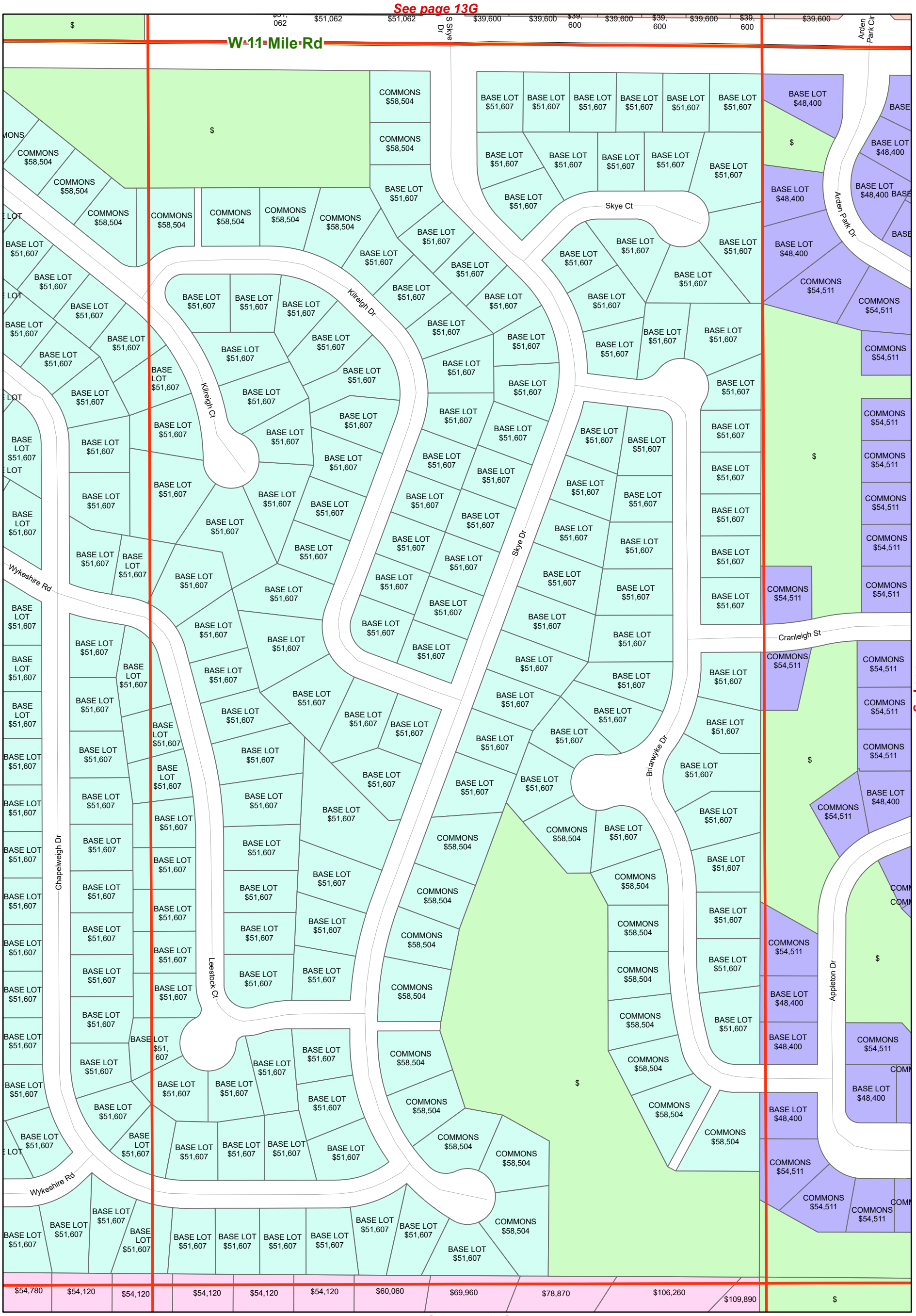

See page 24B

See page 24D

See page 24G

SOURCES: City of Farmington Hills GIS, September 2022
Oakland County GIS, 2022

1:2,400

0 100 200 400 Feet

DISCLAIMER: Although the information provided by this map is believed to be reliable, its accuracy is not warranted in any way. The City of Farmington Hills assumes no liability for any claims arising from the use of this map.

Section Location

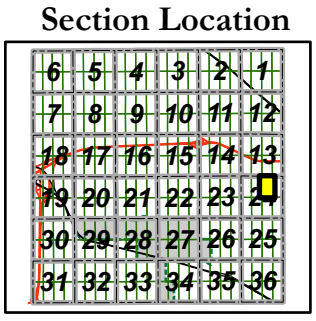

Assessing Division

Land Value Atlas, Section 24D

See page 13H

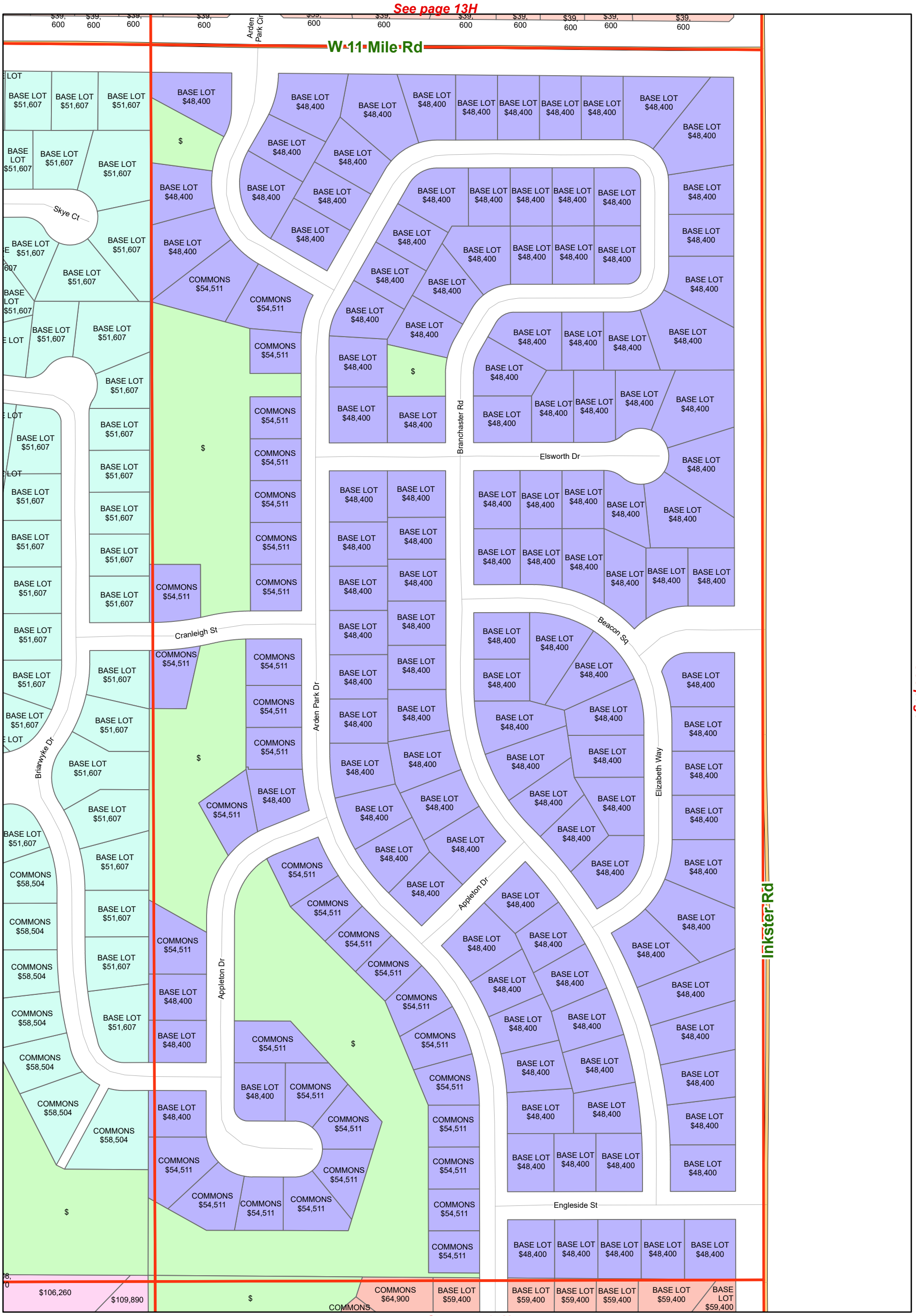

See page 24H

SOURCES: City of Farmington Hills GIS, September 2022
Oakland County GIS, 2022

1:2,400

0 100 200 400 Feet

DISCLAIMER: Although the information provided by this map is believed to be reliable, its accuracy is not warranted in any way. The City of Farmington Hills assumes no liability for any claims arising from the use of this map.

Section Location

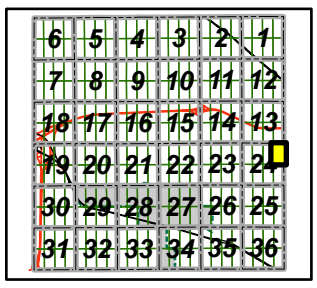

Assessing Division

Land Value Atlas, Section 24E

See page 24A

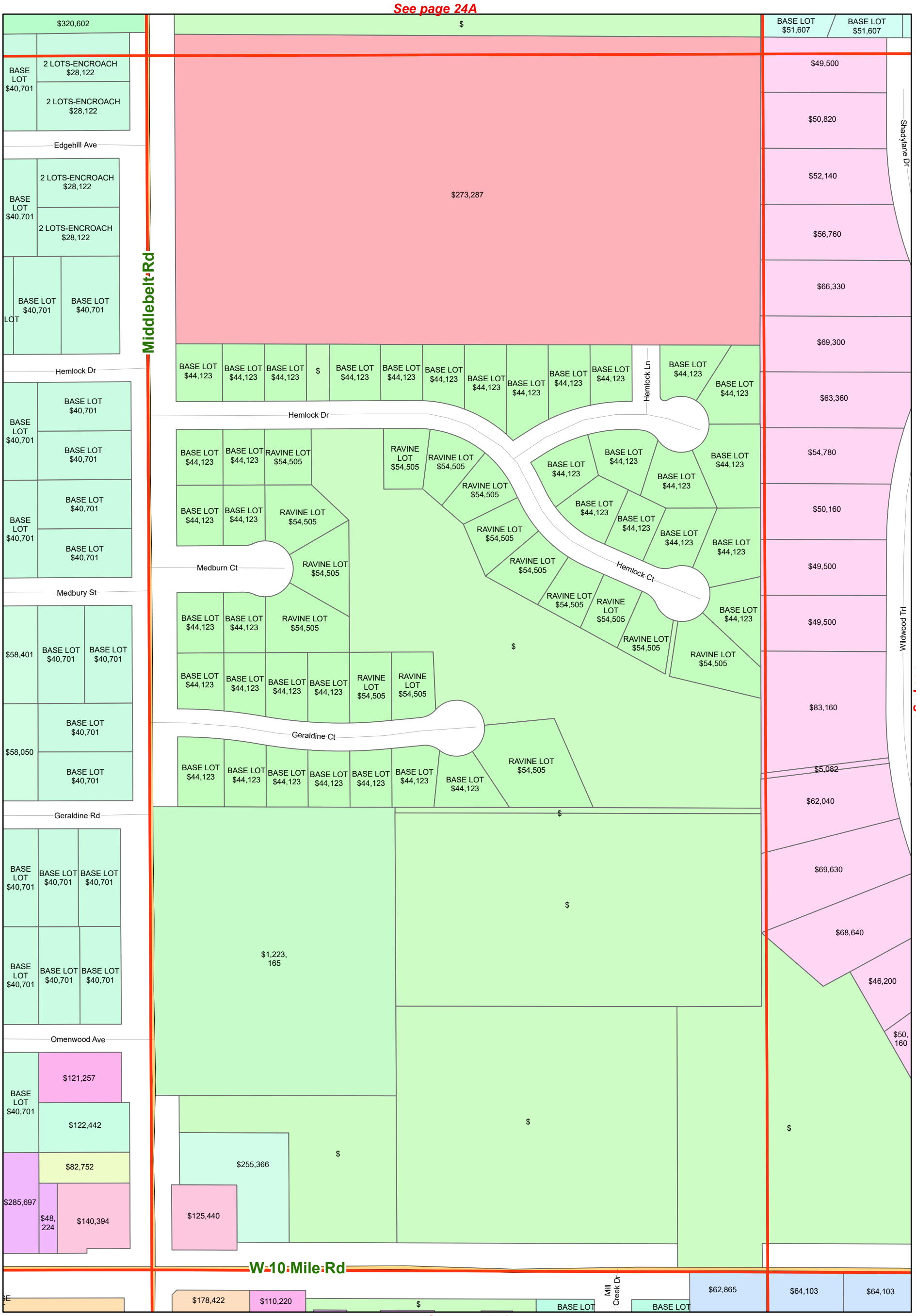

SOURCES: City of Farmington Hills GIS, September 2022
Oakland County GIS, 2022

1:2,400

0 100 200 400 Feet

DISCLAIMER: Although the information provided by this map is believed to be reliable, its accuracy is not warranted in any way. The City of Farmington Hills assumes no liability for any claims arising from the use of this map.

Section Location

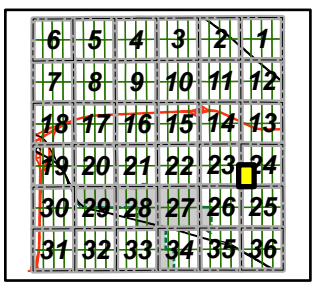

Assessing Division

Land Value Atlas, Section 24F

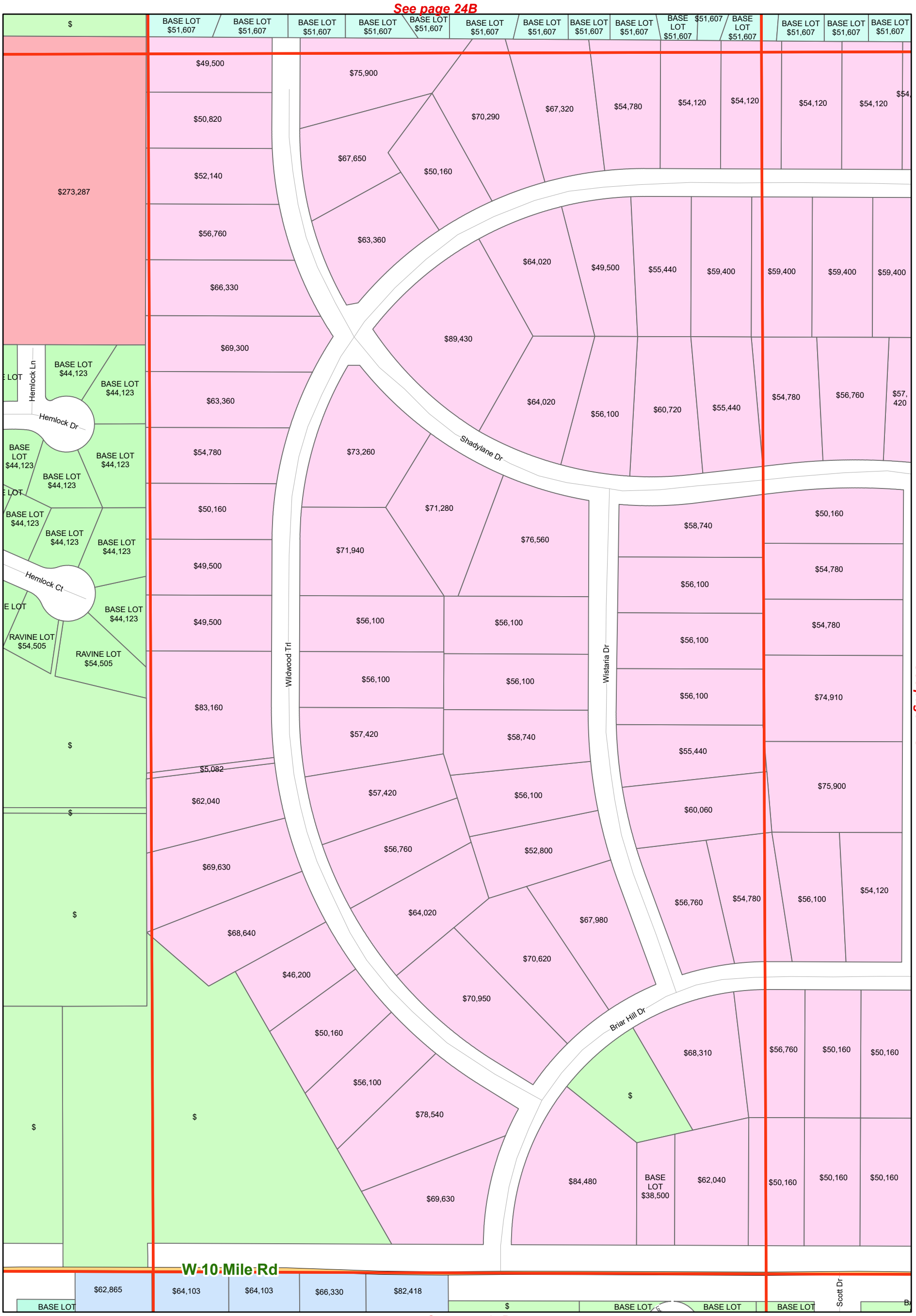

SOURCES: City of Farmington Hills GIS, September 2022
Oakland County GIS, 2022

1:2,400

0 100 200 400 Feet

DISCLAIMER: Although the information provided by this map is believed to be reliable, its accuracy is not warranted in any way. The City of Farmington Hills assumes no liability for any claims arising from the use of this map.

Section Location

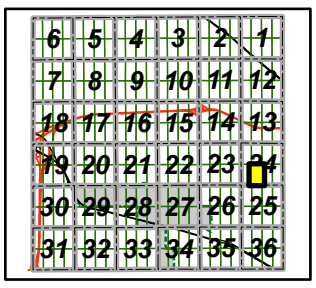

Assessing Division

Land Value Atlas, Section 24G

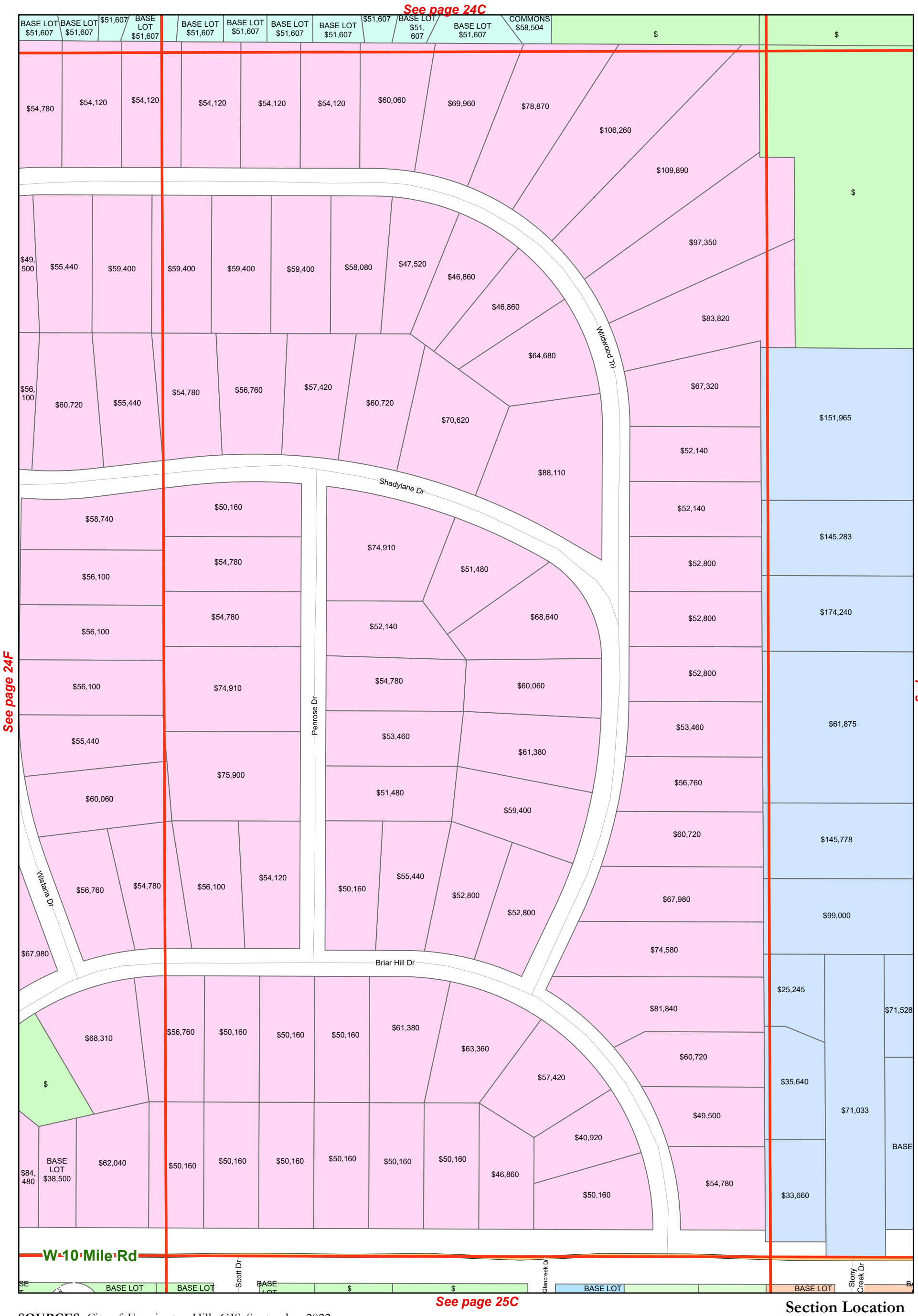

SOURCES: City of Farmington Hills GIS, September 2022
Oakland County GIS, 2022

1:2,400

0 100 200 400 Feet

DISCLAIMER: Although the information provided by this map is believed to be reliable, its accuracy is not warranted in any way. The City of Farmington Hills assumes no liability for any claims arising from the use of this map.

Section Location

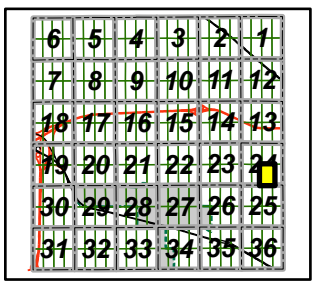

Assessing Division

Land Value Atlas, Section 24H

See page 24D

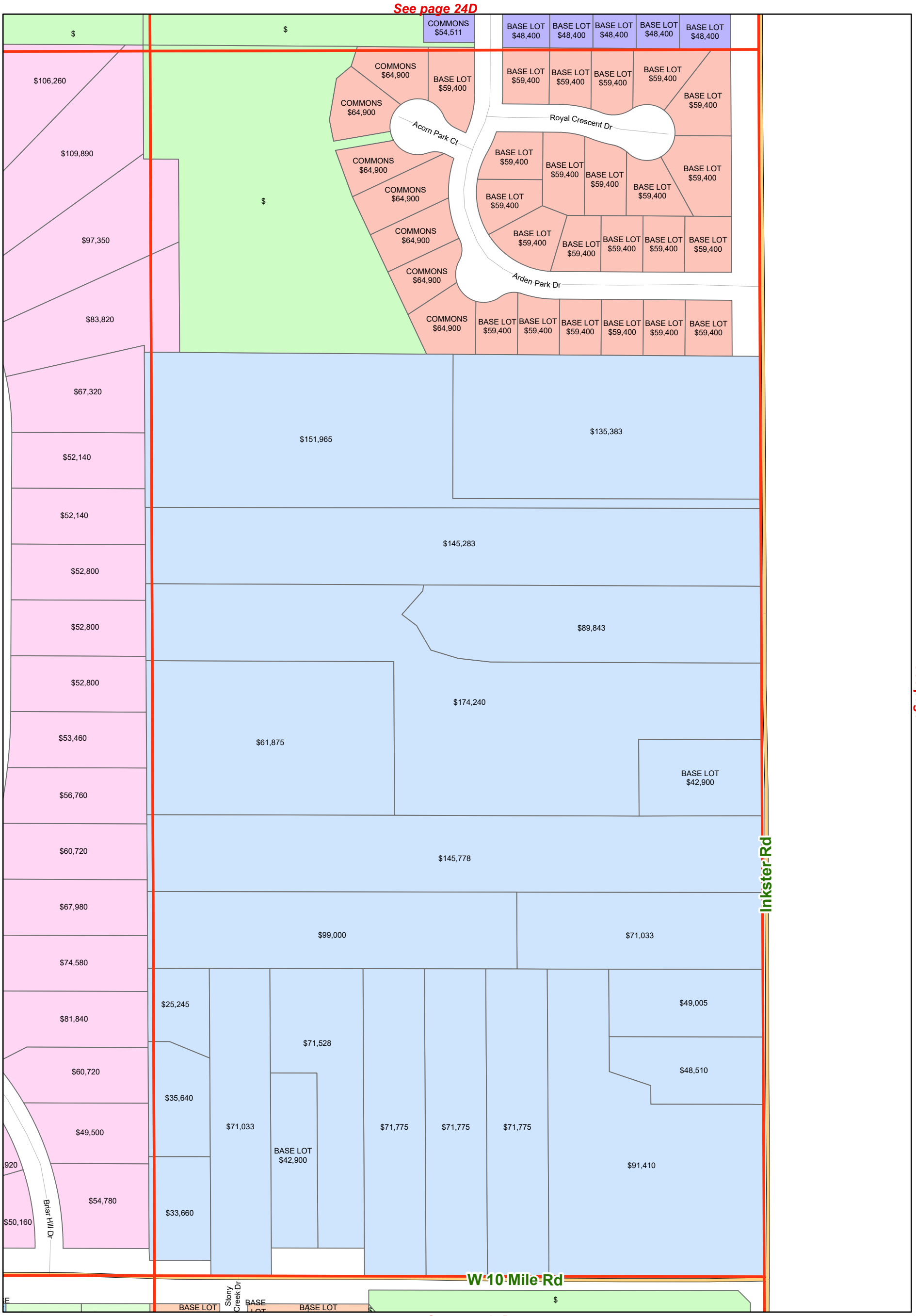

See page 25D

SOURCES: City of Farmington Hills GIS, September 2022
Oakland County GIS, 2022

1:2,400

0 100 200 400 Feet

DISCLAIMER: Although the information provided by this map is believed to be reliable, its accuracy is not warranted in any way. The City of Farmington Hills assumes no liability for any claims arising from the use of this map.

Section Location

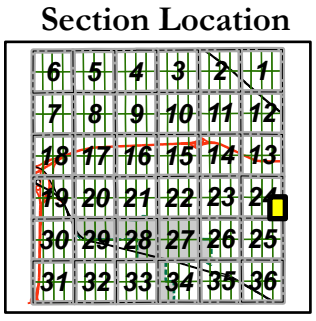

Assessing Division

Land Value Atlas, Section 25A

See page 24E

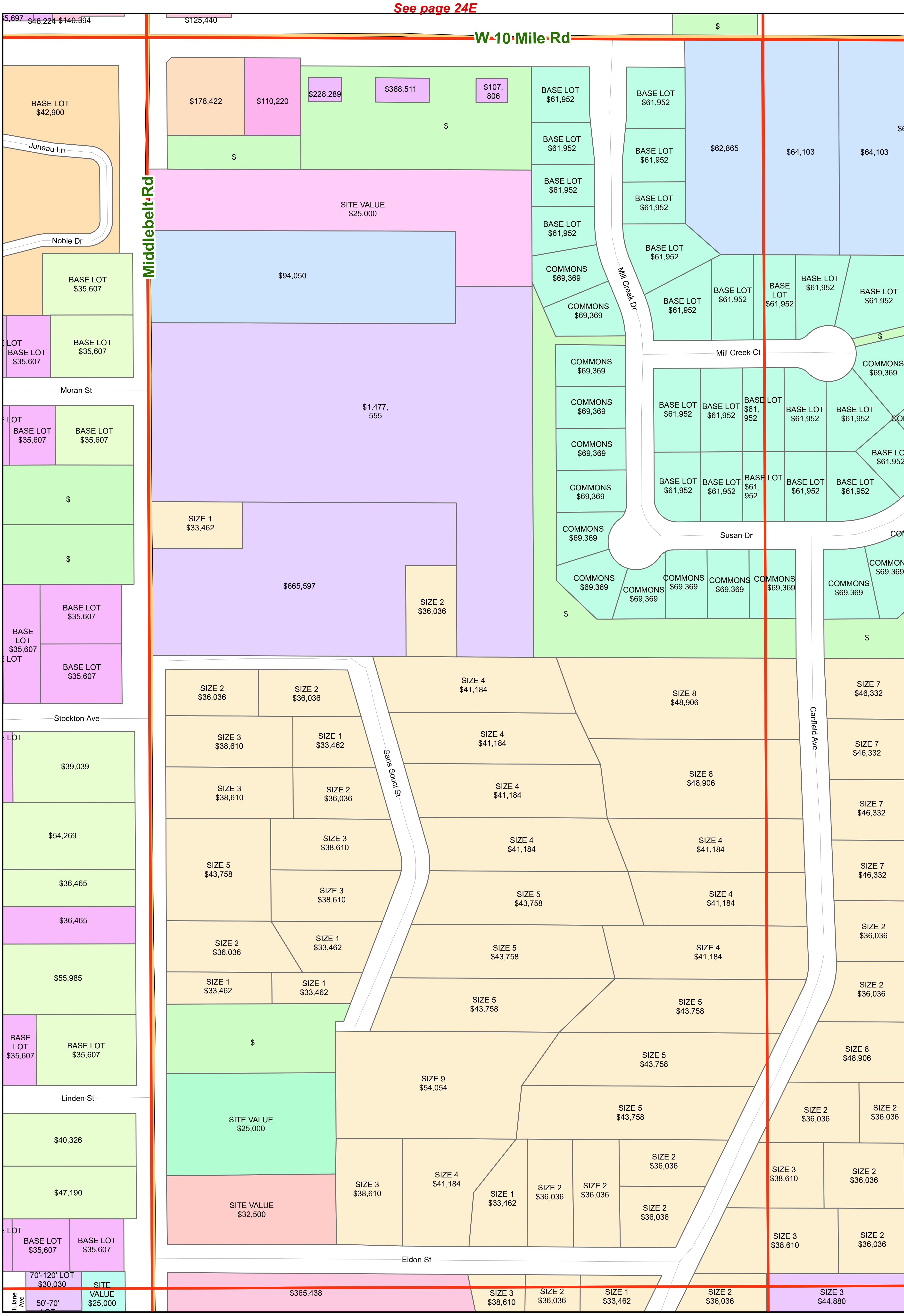

See page 26D

See page 25B

See page 25E

SOURCES: City of Farmington Hills GIS, September 2022
Oakland County GIS, 2022

1:2,400

0 100 200 400 Feet

DISCLAIMER: Although the information provided by this map is believed to be reliable, its accuracy is not warranted in any way. The City of Farmington Hills assumes no liability for any claims arising from the use of this map.

Section Location

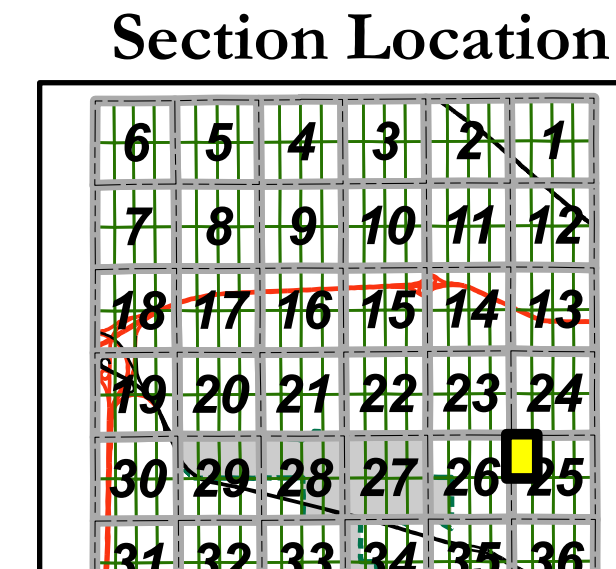

Assessing Division

Land Value Atlas, Section 25B

See page 24F

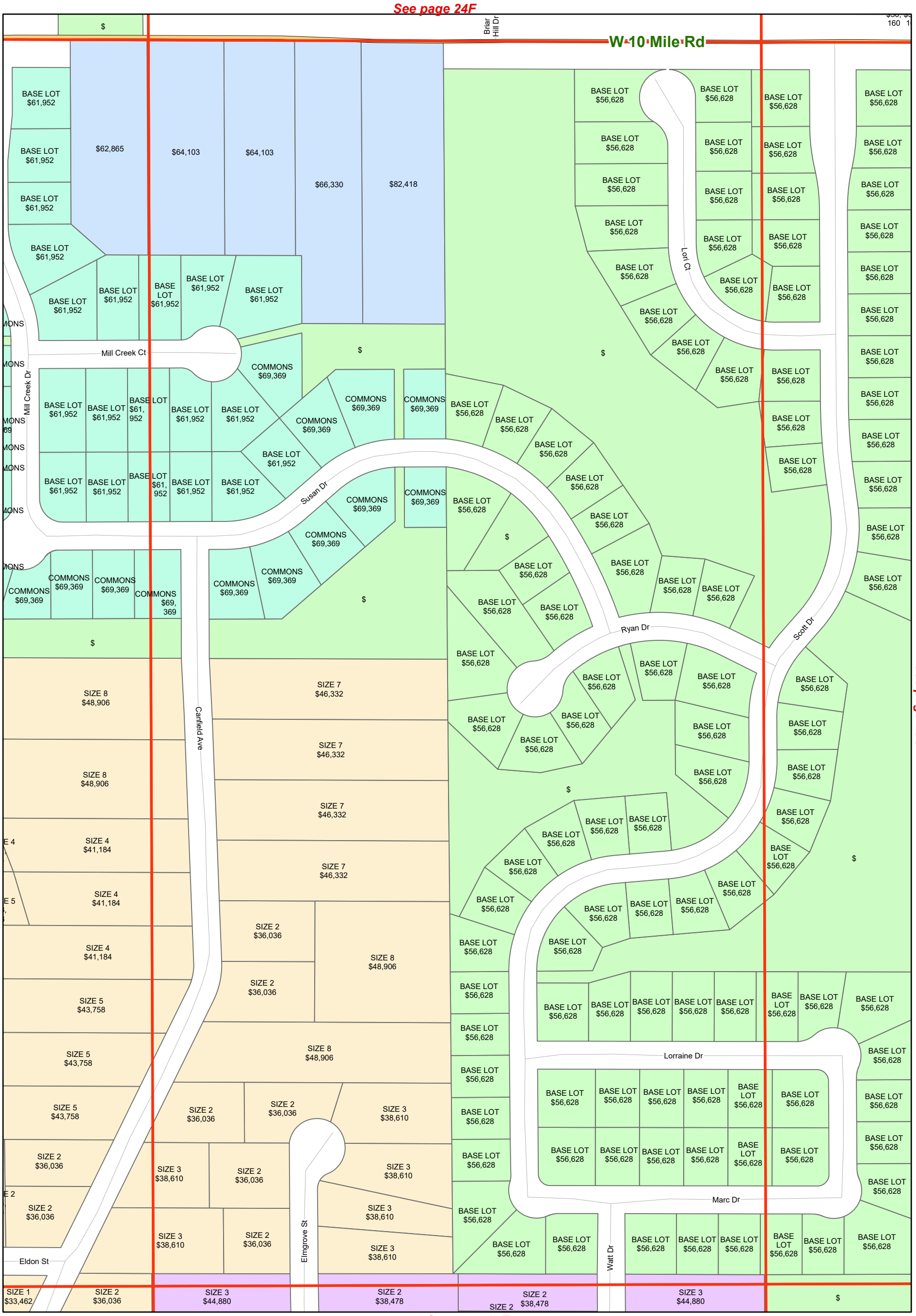

See page 25F

SOURCES: City of Farmington Hills GIS, September 2022
Oakland County GIS, 2022

1:2,400

0 100 200 400 Feet

DISCLAIMER: Although the information provided by this map is believed to be reliable, its accuracy is not warranted in any way. The City of Farmington Hills assumes no liability for any claims arising from the use of this map.

Section Location

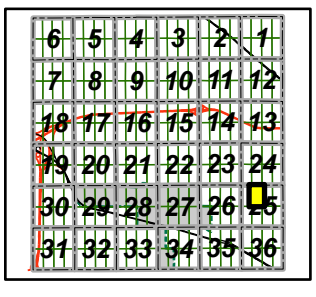

Assessing Division

Land Value Atlas, Section 25C

See page 24G

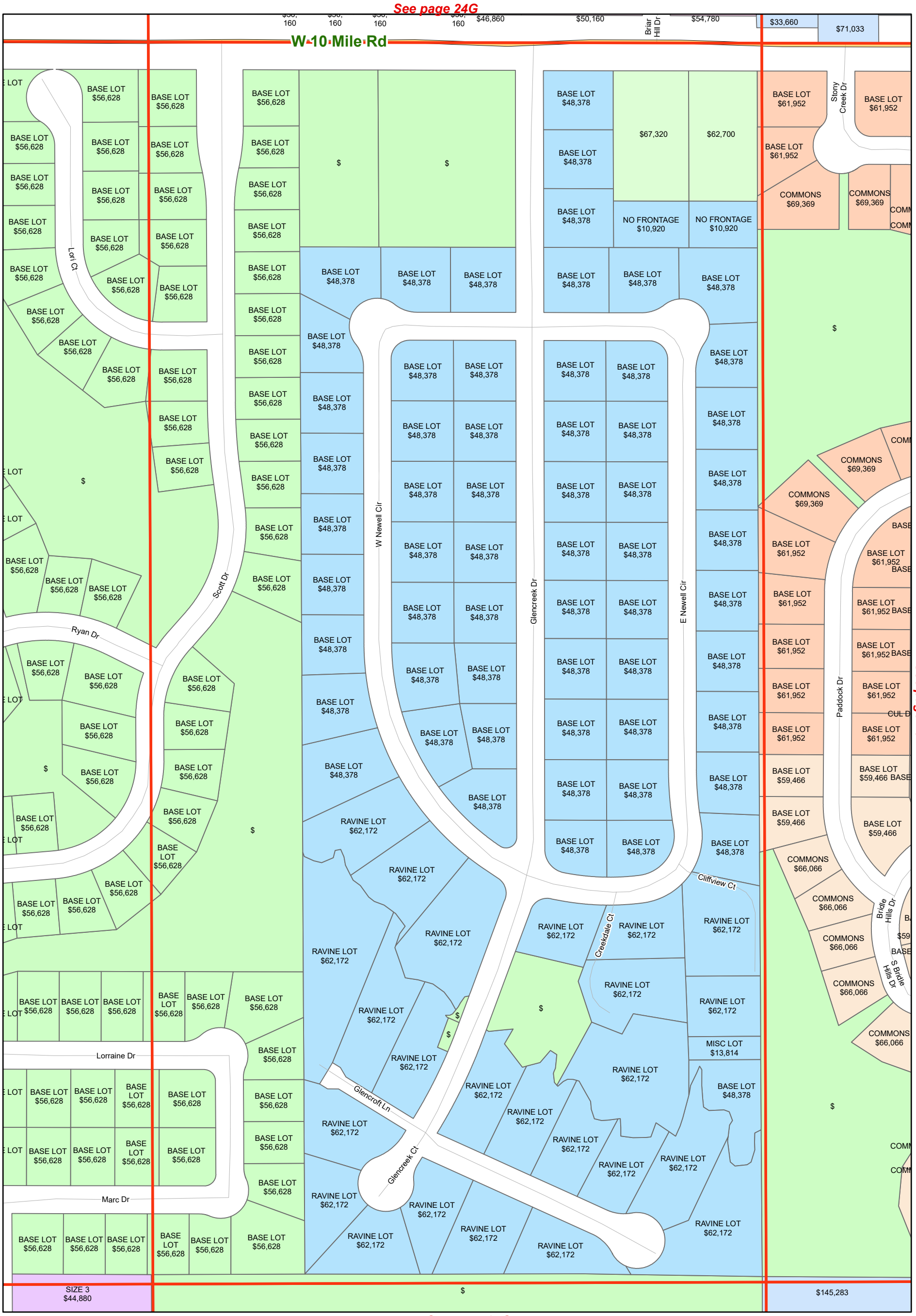

See page 25G

SOURCES: City of Farmington Hills GIS, September 2022
Oakland County GIS, 2022

1:2,400

0 100 200 400 Feet

DISCLAIMER: Although the information provided by this map is believed to be reliable, its accuracy is not warranted in any way. The City of Farmington Hills assumes no liability for any claims arising from the use of this map.

Section Location

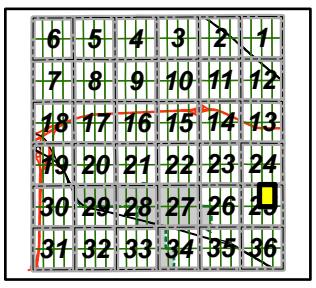

Assessing Division

Land Value Atlas, Section 25D

See page 24H

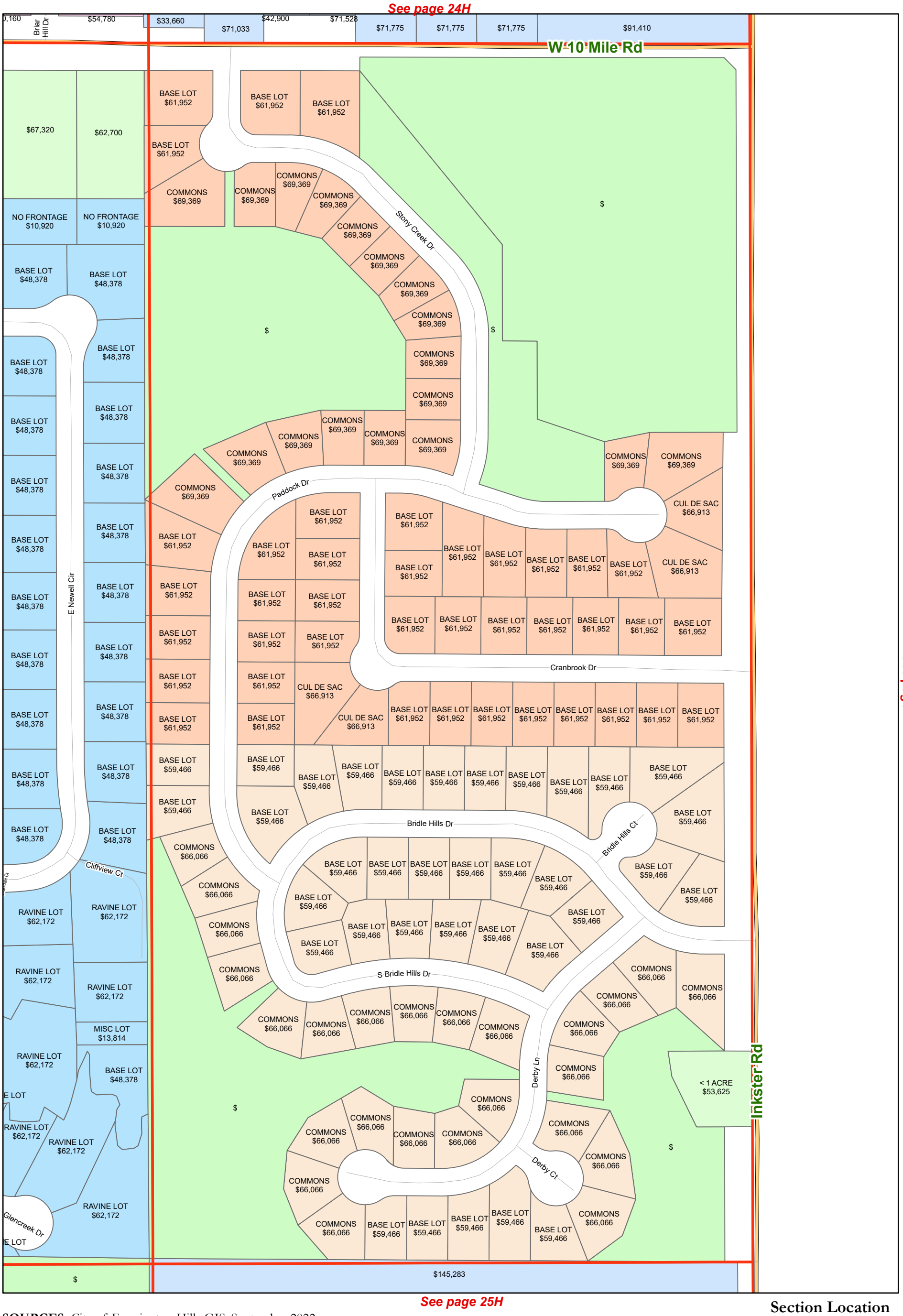

See page 25H

SOURCES: City of Farmington Hills GIS, September 2022
Oakland County GIS, 2022

1:2,400

0 100 200 400 Feet

DISCLAIMER: Although the information provided by this map is believed to be reliable, its accuracy is not warranted in any way. The City of Farmington Hills assumes no liability for any claims arising from the use of this map.

Section Location

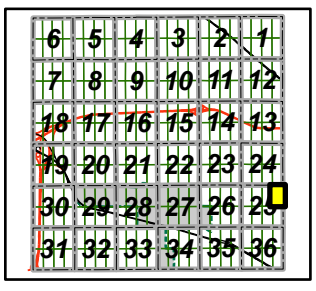

Assessing Division

Land Value Atlas, Section 25E

See page 25A

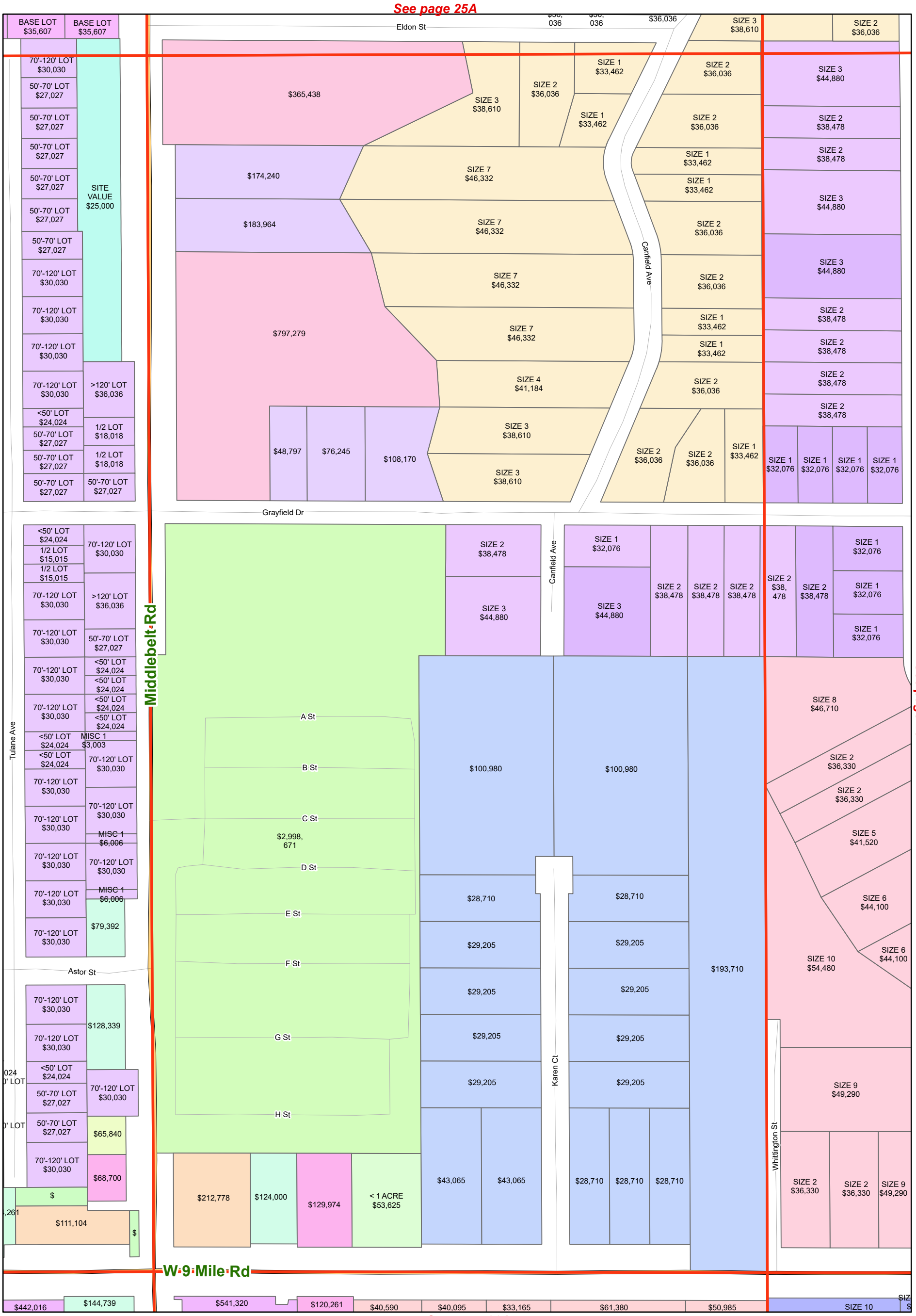

See page 26H

See page 25F

See page 36A

SOURCES: City of Farmington Hills GIS, September 2022
Oakland County GIS, 2022

1:2,400

0 100 200 400 Feet

DISCLAIMER: Although the information provided by this map is believed to be reliable, its accuracy is not warranted in any way. The City of Farmington Hills assumes no liability for any claims arising from the use of this map.

Section Location

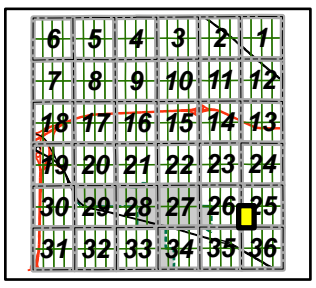

Assessing Division

Land Value Atlas, Section 25F

See page 25B

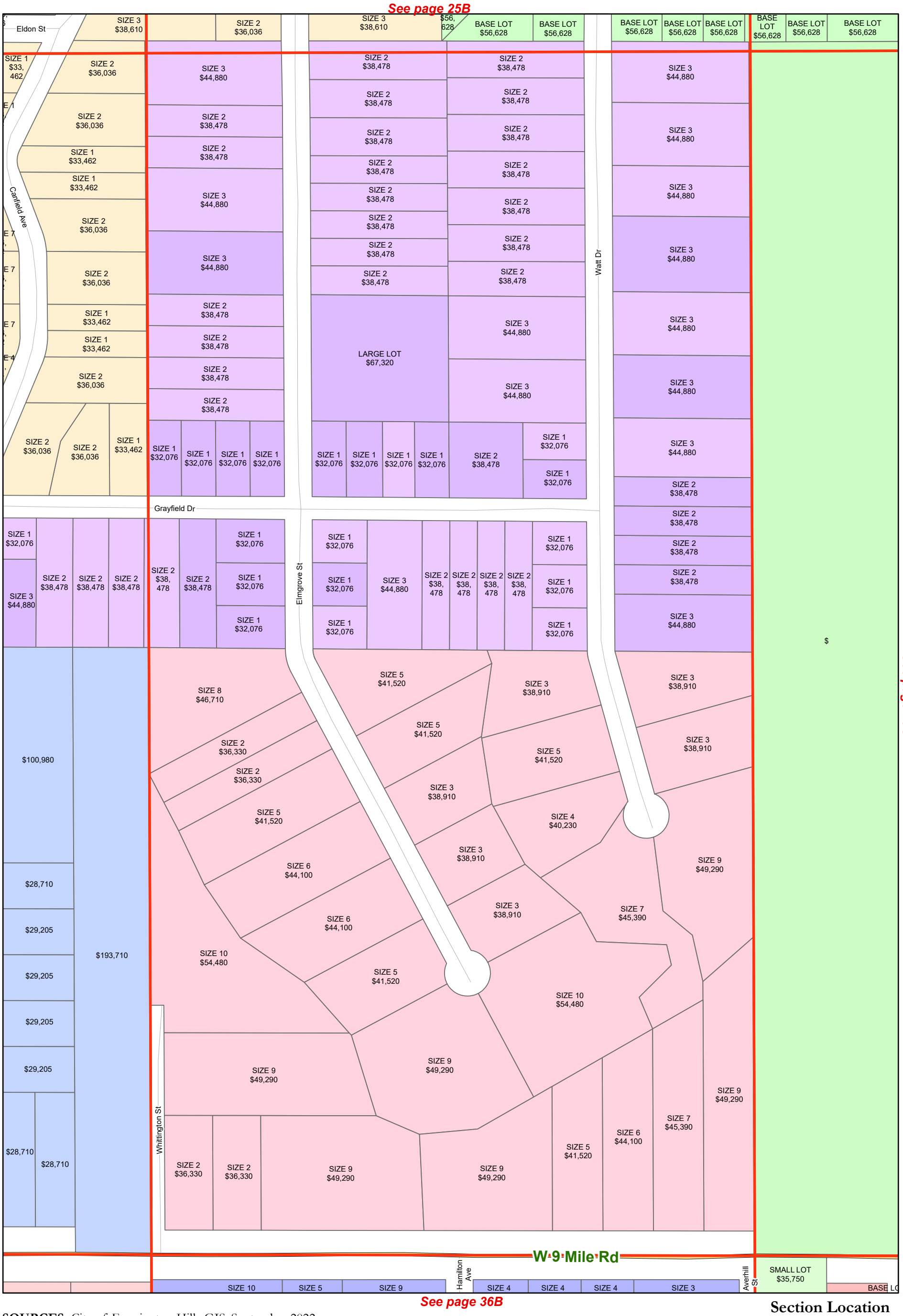

See page 36B

SOURCES: City of Farmington Hills GIS, September 2022
Oakland County GIS, 2022

1:2,400

0 100 200 400 Feet

DISCLAIMER: Although the information provided by this map is believed to be reliable, its accuracy is not warranted in any way. The City of Farmington Hills assumes no liability for any claims arising from the use of this map.

Section Location

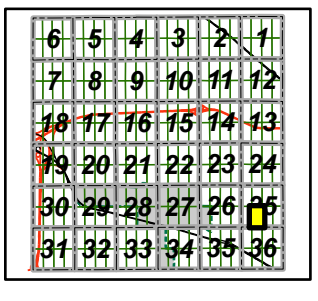

Assessing Division

Land Value Atlas, Section 25G

See page 25C

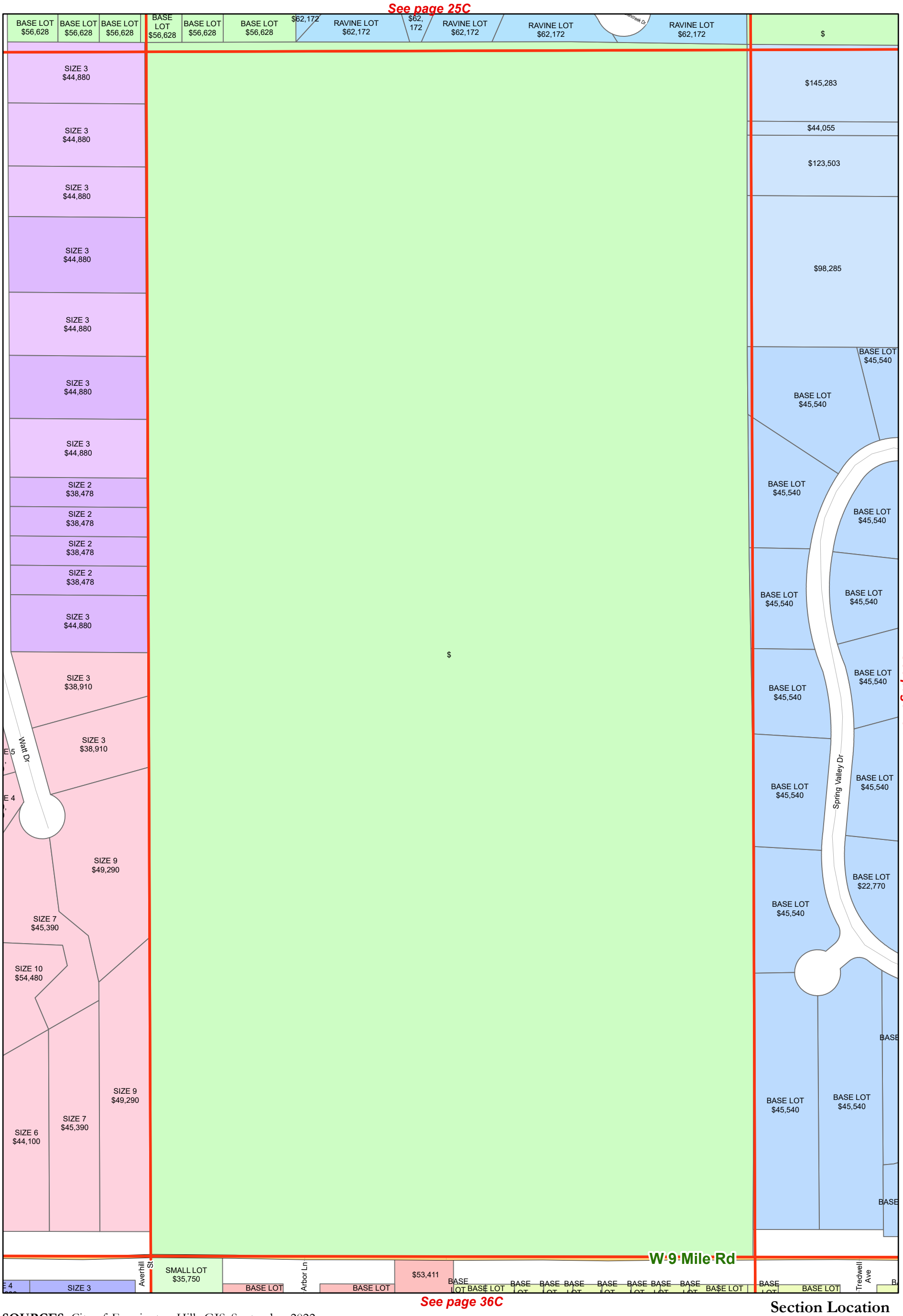

SOURCES: City of Farmington Hills GIS, September 2022
Oakland County GIS, 2022

1:2,400

0 100 200 400 Feet

DISCLAIMER: Although the information provided by this map is believed to be reliable, its accuracy is not warranted in any way. The City of Farmington Hills assumes no liability for any claims arising from the use of this map.

Section Location

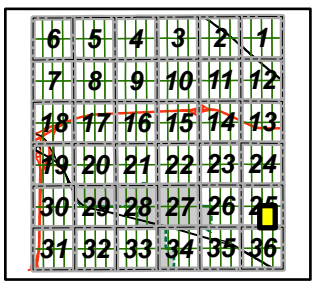

Assessing Division

Land Value Atlas, Section 25H

See page 25D

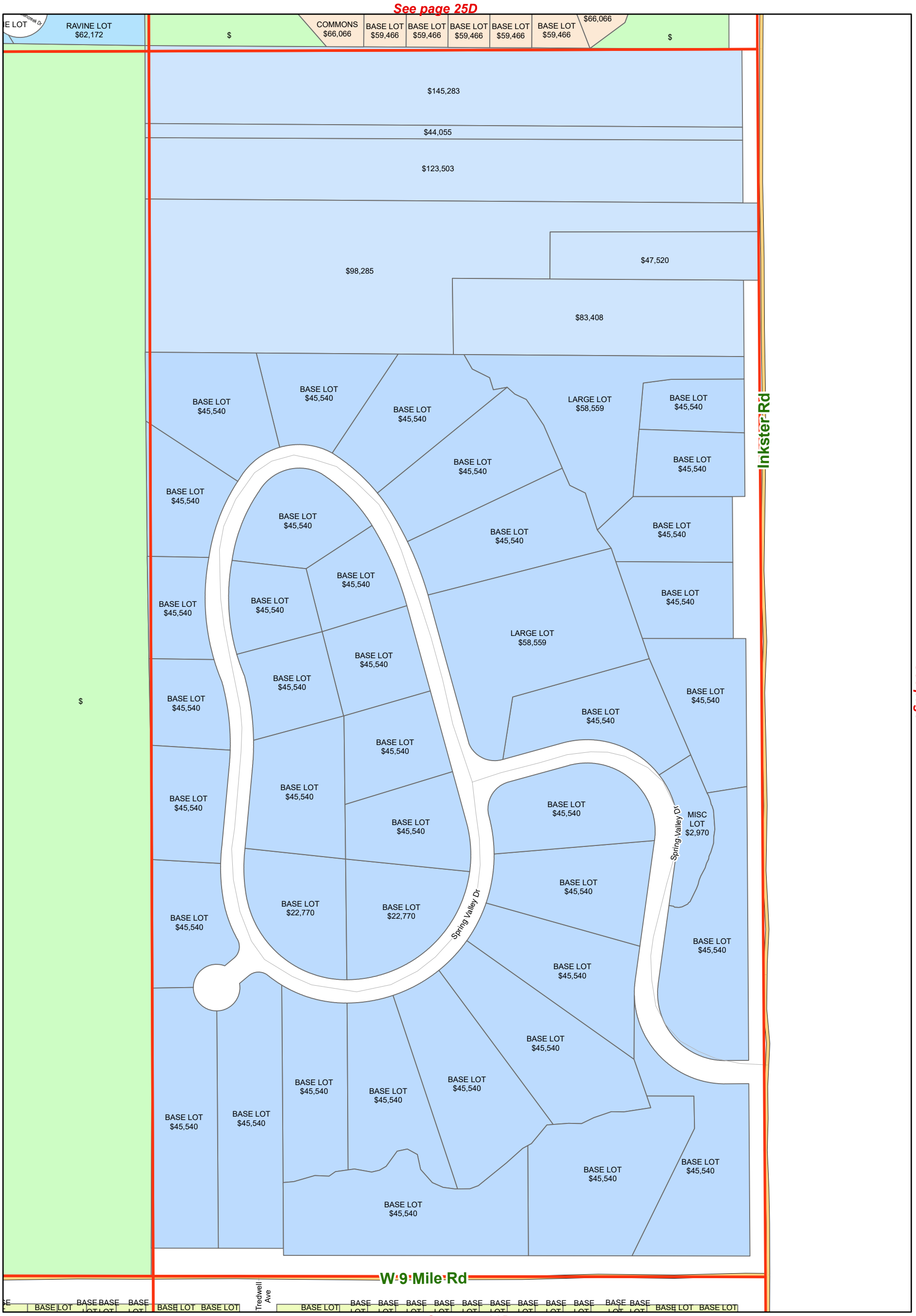

SOURCES: City of Farmington Hills GIS, September 2022
Oakland County GIS, 2022

1:2,400

0 100 200 400 Feet

DISCLAIMER: Although the information provided by this map is believed to be reliable, its accuracy is not warranted in any way. The City of Farmington Hills assumes no liability for any claims arising from the use of this map.

Section Location

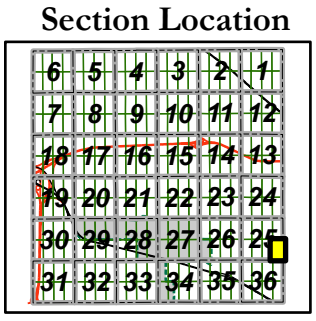

Assessing Division

Land Value Atlas, Section 26A

See page 23E

See page 26E

SOURCES: City of Farmington Hills GIS, September 2022
Oakland County GIS, 2022

1:2,400

0 100 200 400 Feet

DISCLAIMER: Although the information provided by this map is believed to be reliable, its accuracy is not warranted in any way. The City of Farmington Hills assumes no liability for any claims arising from the use of this map.

Section Location

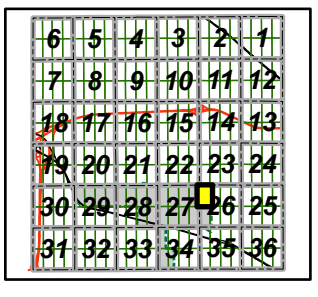

Assessing Division

Land Value Atlas, Section 26B

See page 23F

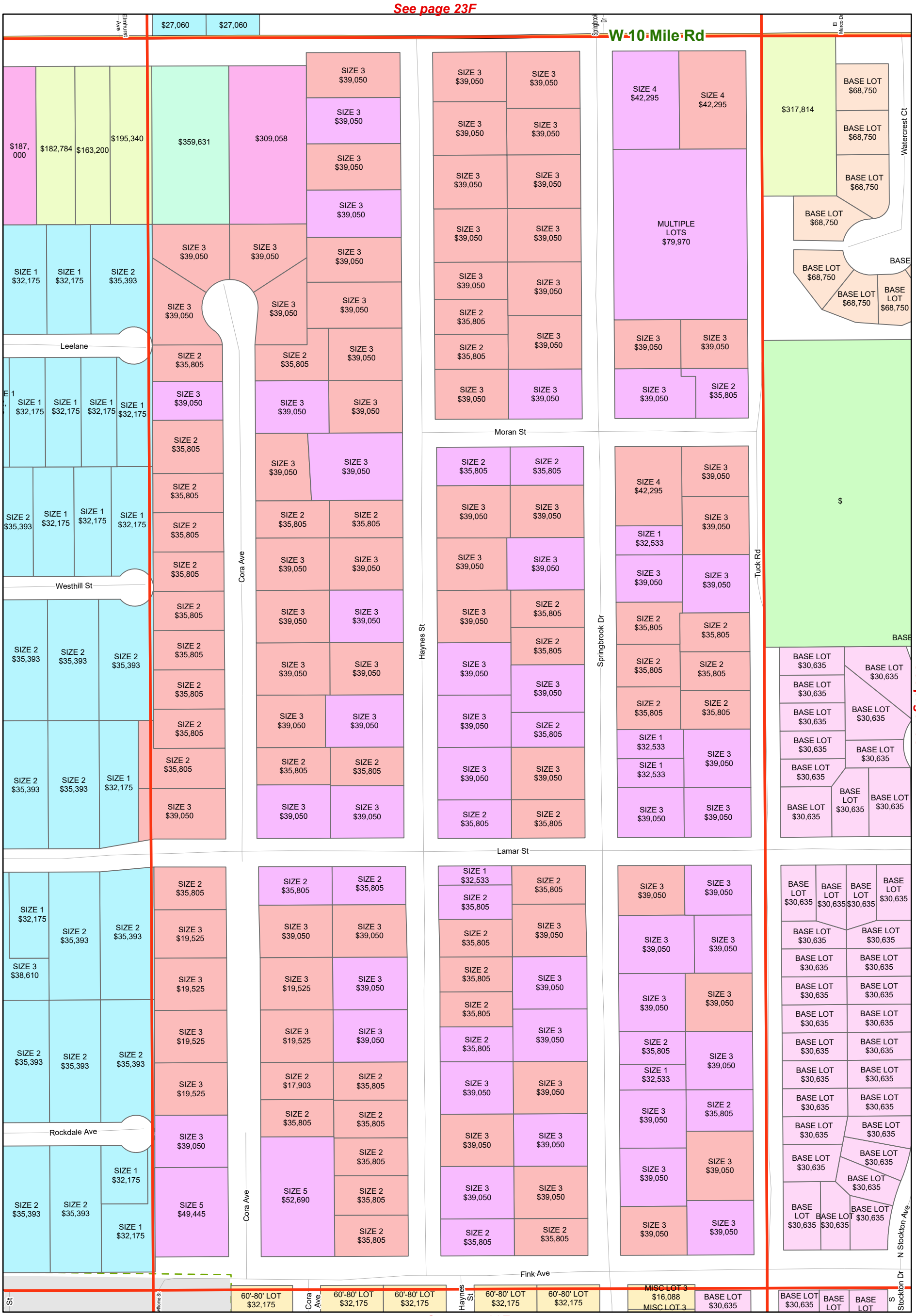

See page 26A

See page 26C

See page 26F

SOURCES: City of Farmington Hills GIS, September 2022
Oakland County GIS, 2022

1:2,400

0 100 200 400 Feet

DISCLAIMER: Although the information provided by this map is believed to be reliable, its accuracy is not warranted in any way. The City of Farmington Hills assumes no liability for any claims arising from the use of this map.

Section Location

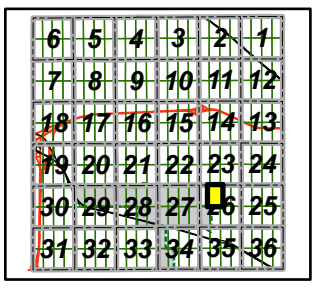

Assessing Division

Land Value Atlas, Section 26C

See page 23G

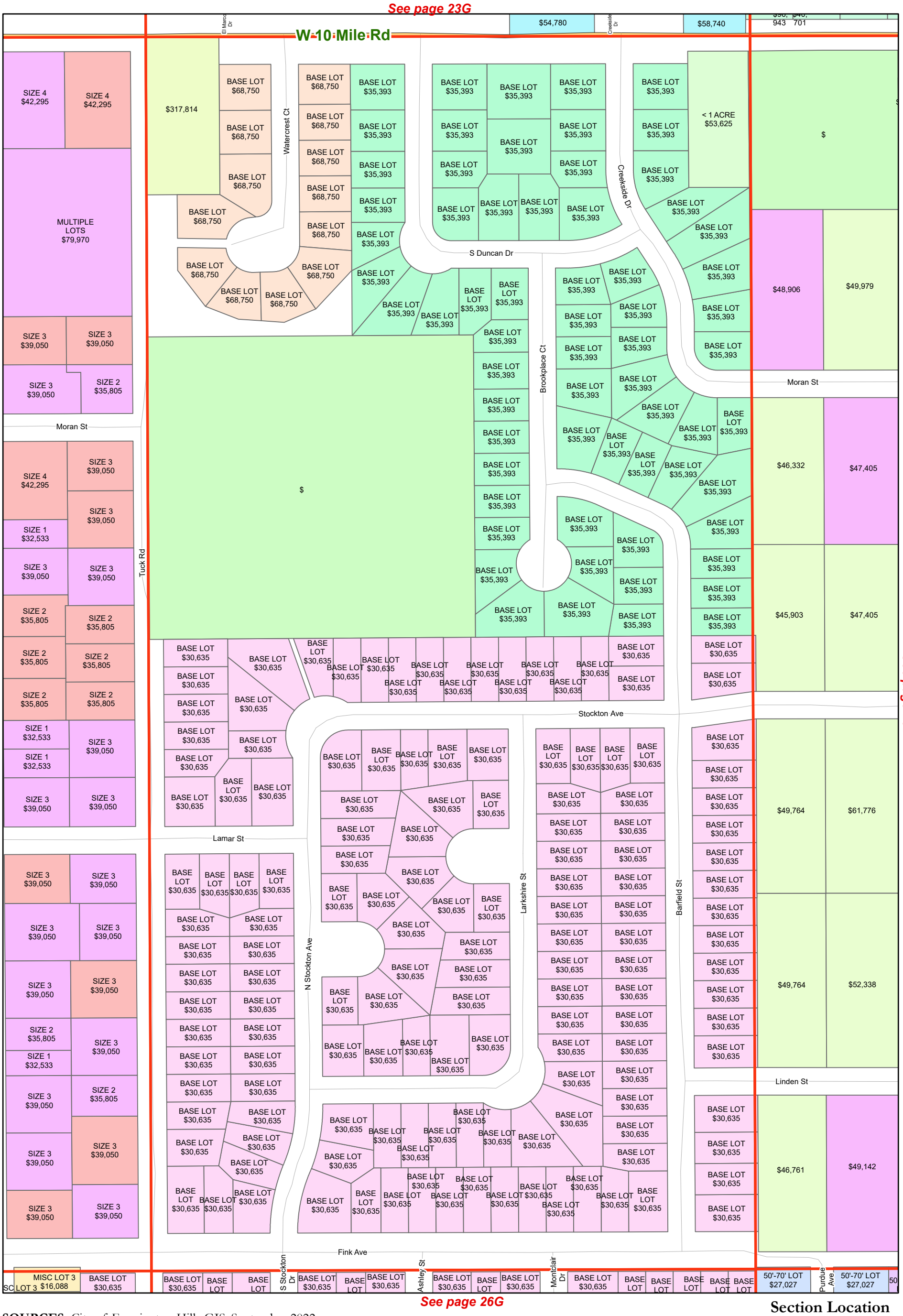

See page 26G

SOURCES: City of Farmington Hills GIS, September 2022
Oakland County GIS, 2022

1:2,400

0 100 200 400 Feet

DISCLAIMER: Although the information provided by this map is believed to be reliable, its accuracy is not warranted in any way. The City of Farmington Hills assumes no liability for any claims arising from the use of this map.

Section Location

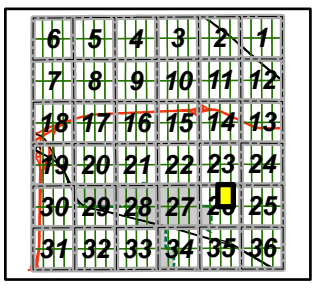

Assessing Division

Land Value Atlas, Section 26D

See page 23H

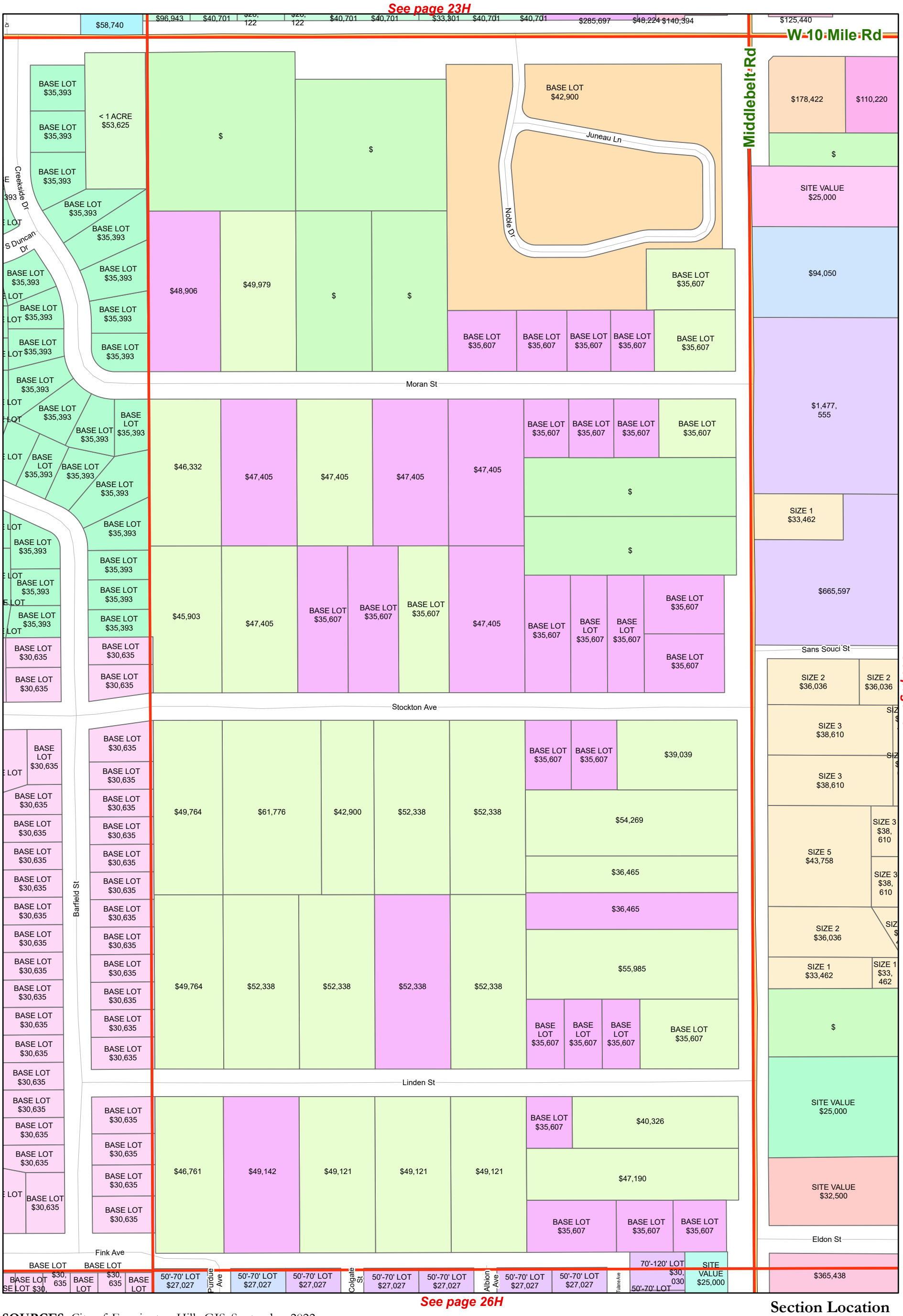

SOURCES: City of Farmington Hills GIS, September 2022
Oakland County GIS, 2022

1:2,400

0 100 200 400 Feet

DISCLAIMER: Although the information provided by this map is believed to be reliable, its accuracy is not warranted in any way. The City of Farmington Hills assumes no liability for any claims arising from the use of this map.

Section Location

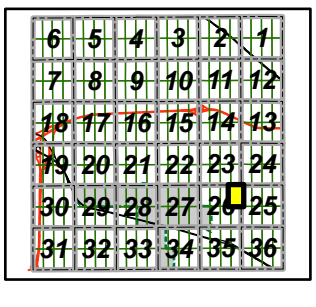

Assessing Division

Land Value Atlas, Section 26E

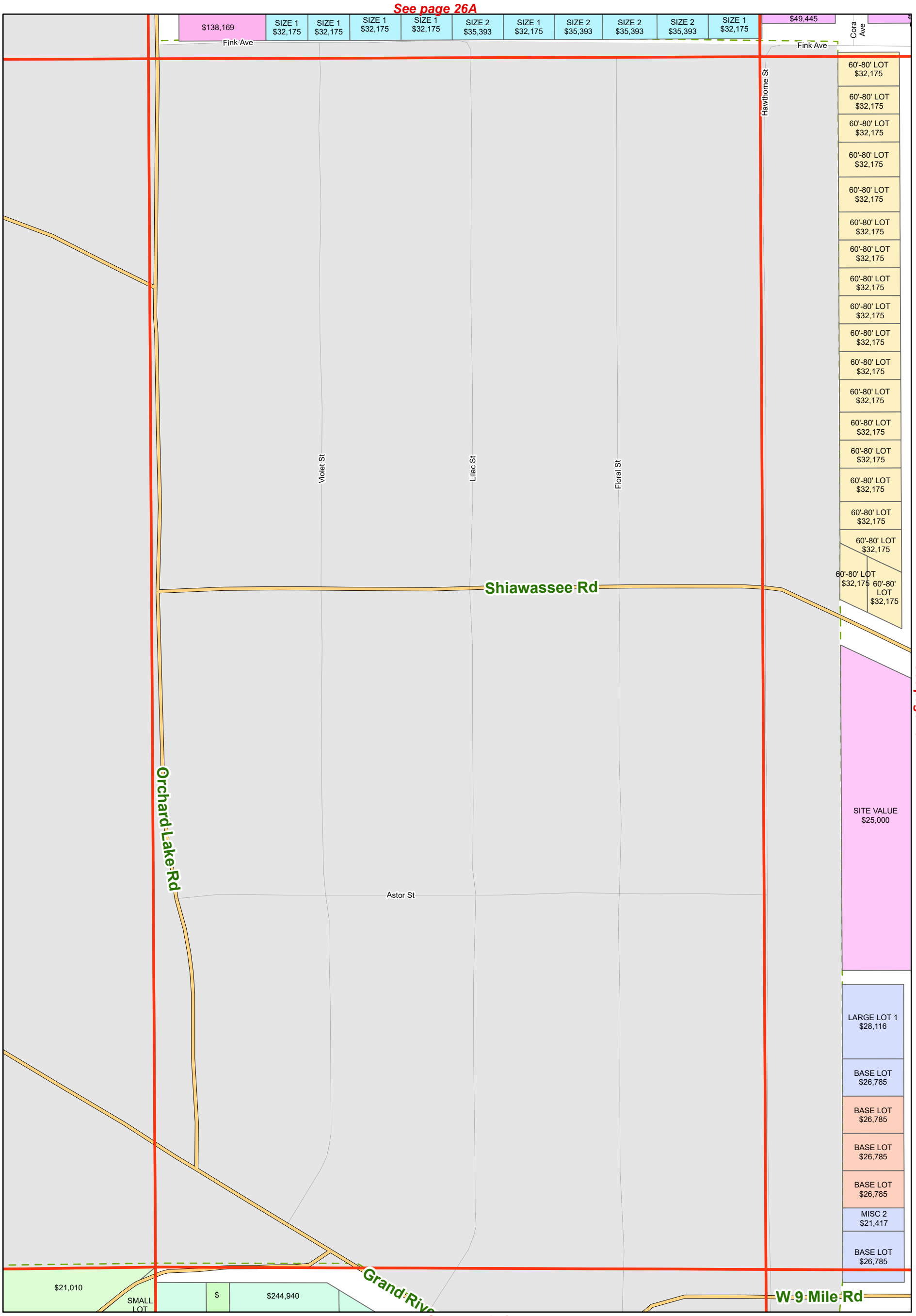

SOURCES: City of Farmington Hills GIS, September 2022
Oakland County GIS, 2022

1:2,400

0 100 200 400 Feet

DISCLAIMER: Although the information provided by this map is believed to be reliable, its accuracy is not warranted in any way. The City of Farmington Hills assumes no liability for any claims arising from the use of this map.

Section Location

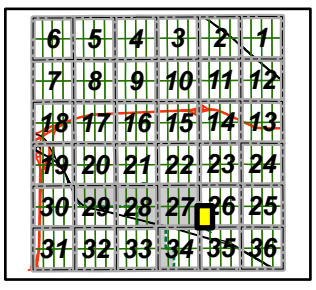

Assessing Division

Land Value Atlas, Section 26F

See page 26B

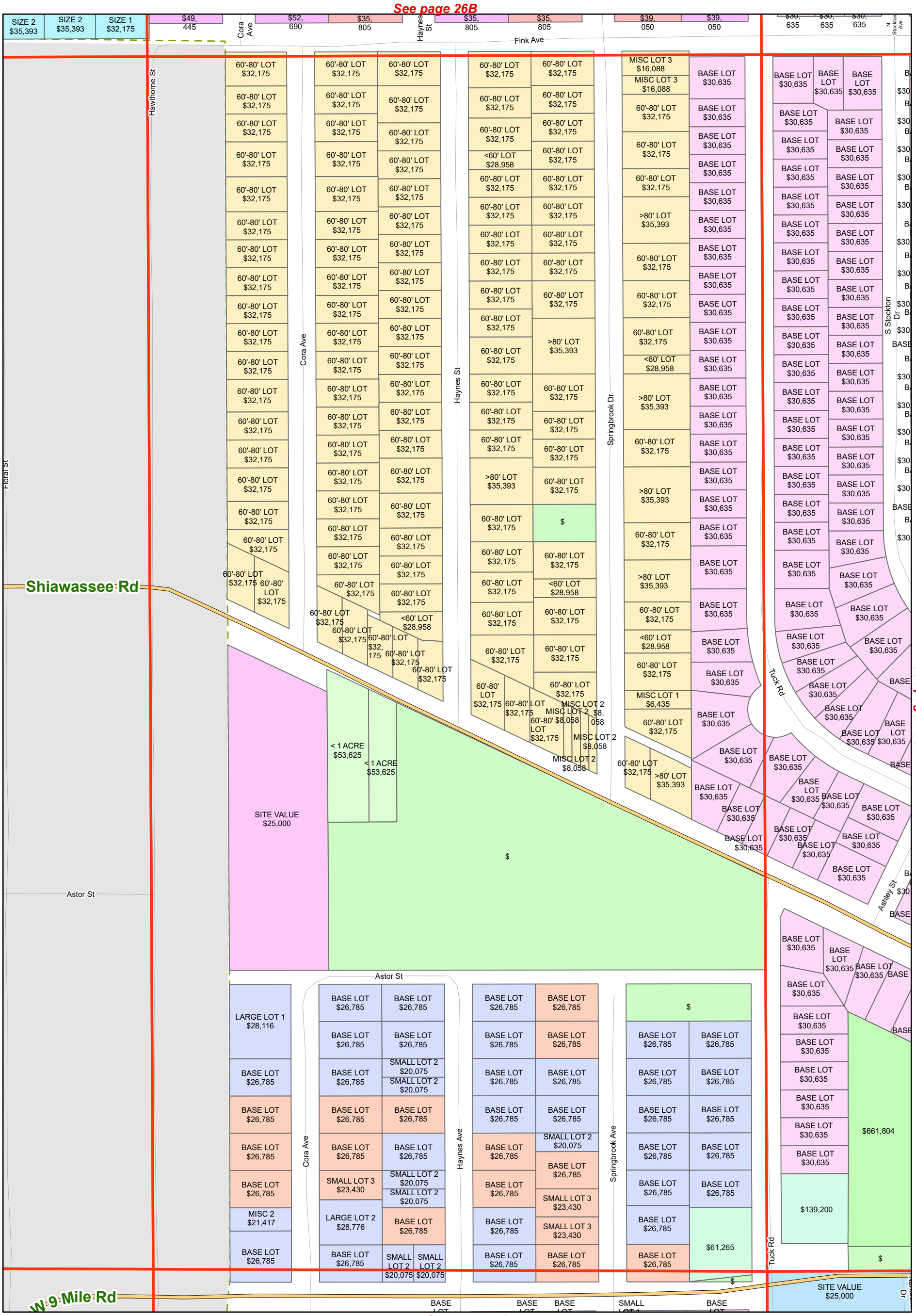

SOURCES: City of Farmington Hills GIS, September 2022
Oakland County GIS, 2022

1:2,400

0 100 200 400 Feet

DISCLAIMER: Although the information provided by this map is believed to be reliable, its accuracy is not warranted in any way. The City of Farmington Hills assumes no liability for any claims arising from the use of this map.

Section Location

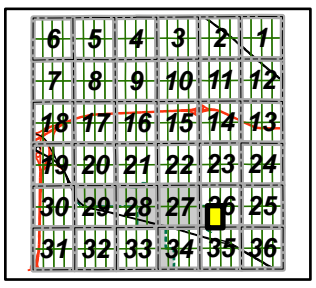

Assessing Division

Land Value Atlas, Section 26G

See page 26C

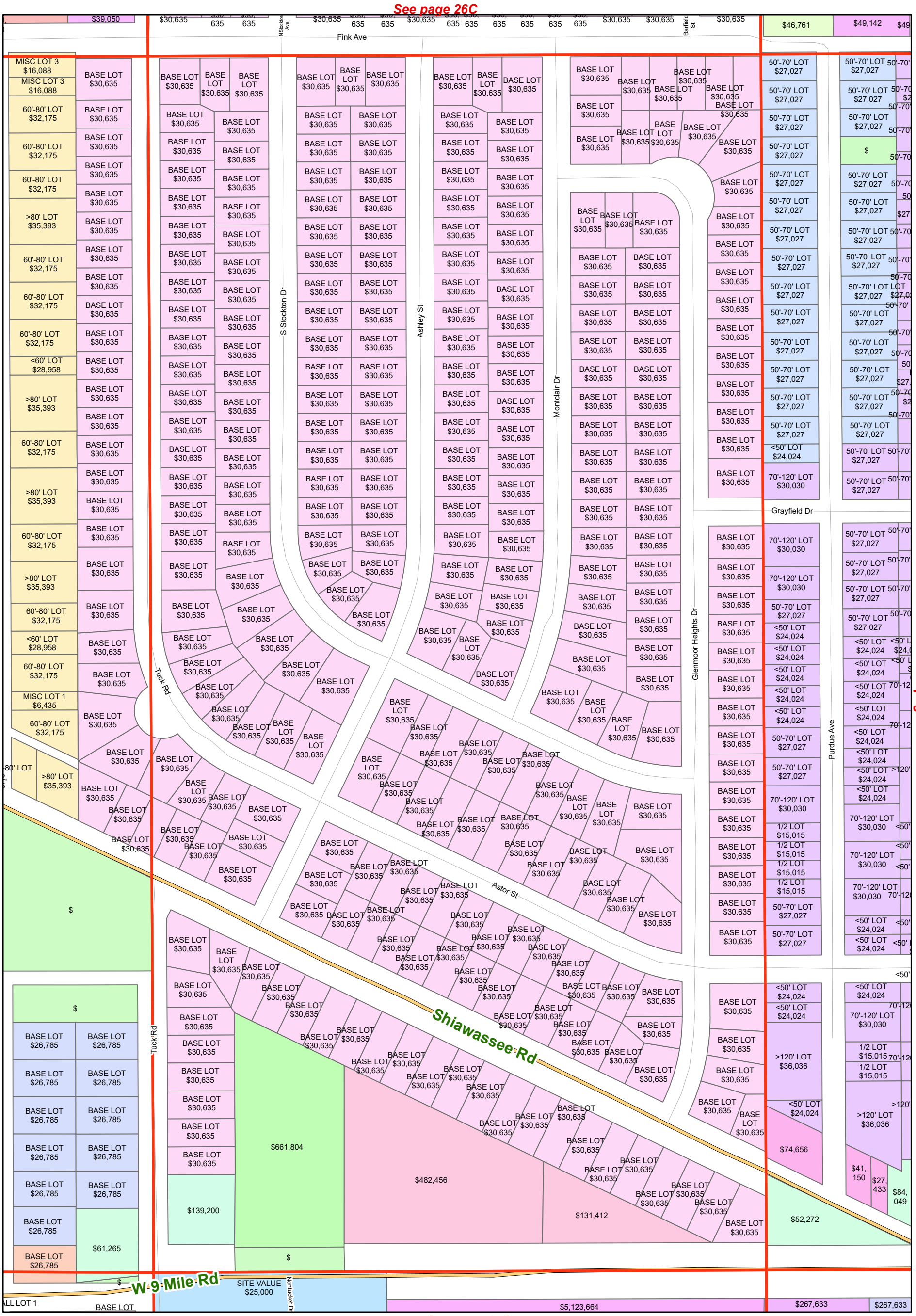

See page 35C

SOURCES: City of Farmington Hills GIS, September 2022
Oakland County GIS, 2022

1:2,400

0 100 200 400 Feet

DISCLAIMER: Although the information provided by this map is believed to be reliable, its accuracy is not warranted in any way. The City of Farmington Hills assumes no liability for any claims arising from the use of this map.

Section Location

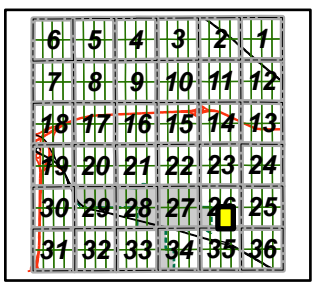

Assessing Division

Land Value Atlas, Section 26H

See page 26D

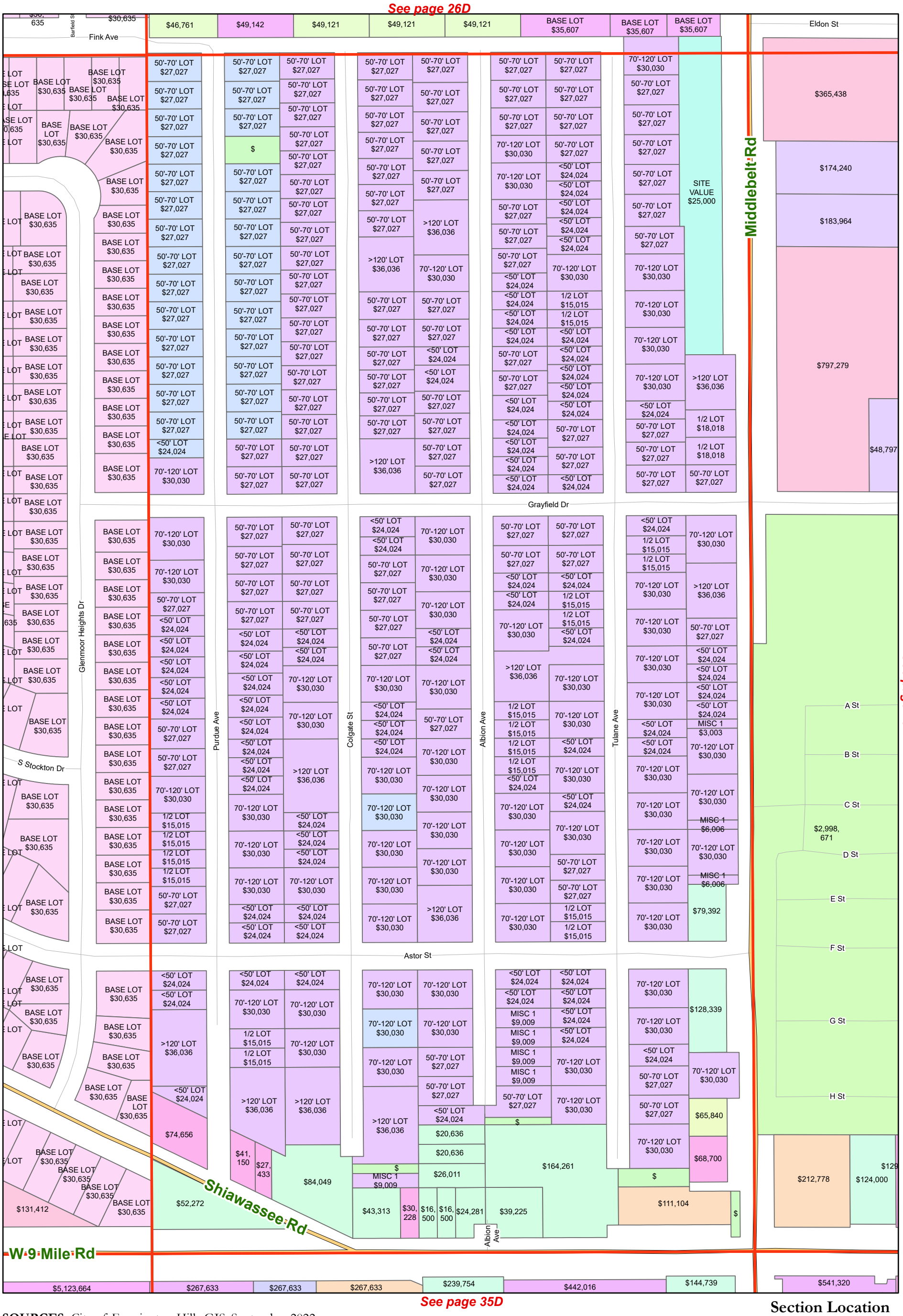

SOURCES: City of Farmington Hills GIS, September 2022
Oakland County GIS, 2022

1:2,400

0 100 200 400 Feet

DISCLAIMER: Although the information provided by this map is believed to be reliable, its accuracy is not warranted in any way. The City of Farmington Hills assumes no liability for any claims arising from the use of this map.

Section Location

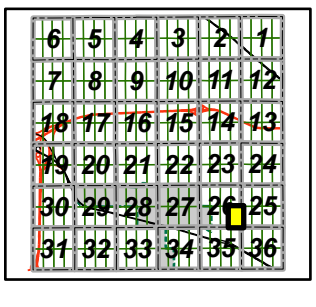

Assessing Division

Land Value Atlas, Section 27A

See page 22E

MISC 3 $1,551
$169,620
$75,900
$2,255
< 1 ACRE $53,625
< 1 ACRE $53,625
$62,700
$
$91,410
$91,410
$72,930
$72,930

W 10 Mile Rd
Saint Mary Ct
Elizabeth Ct
Twin Valley Ct
Le Quinne Ct
Merrilyn Ct
Farmington Rd
Shiawassee Rd
Oakland Ave
Warner St
Thomas St
State St
Grand River Ave
School St
Grove St
Orchard St
Alta Loma Dr
Orchard Ct

See page 28D
See page 27B
See page 27E

SOURCES: City of Farmington Hills GIS, September 2022
Oakland County GIS, 2022

1:2,400

0 100 200 400 Feet

DISCLAIMER: Although the information provided by this map is believed to be reliable, its accuracy is not warranted in any way. The City of Farmington Hills assumes no liability for any claims arising from the use of this map.

N W E S

Section Location

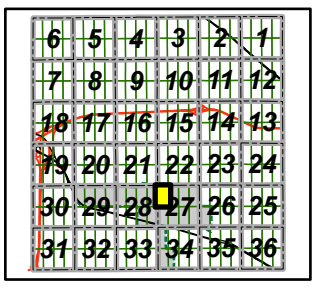

Assessing Division

Land Value Atlas, Section 27B

See page 22F

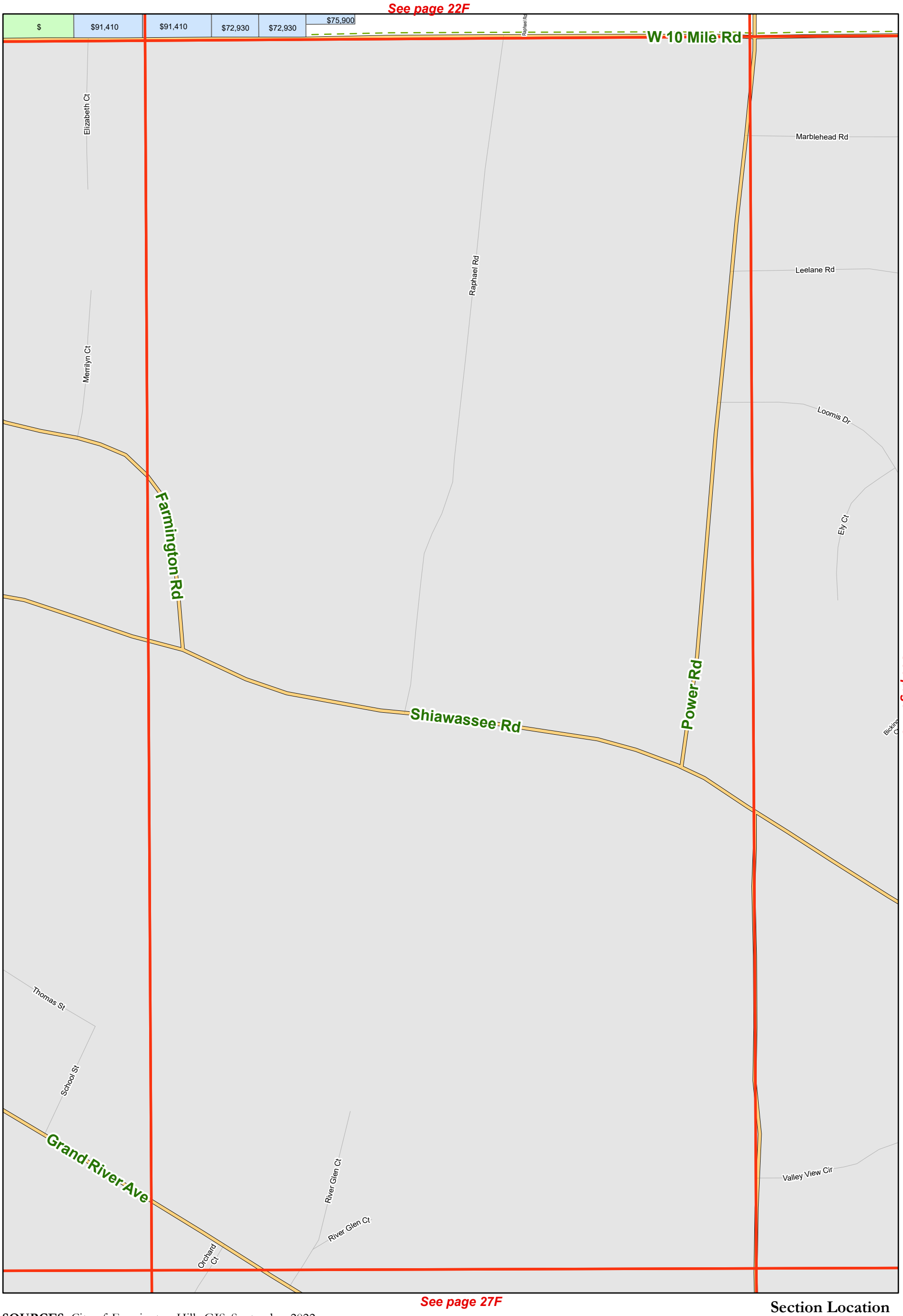

See page 27A

See page 27C

See page 27F

SOURCES: City of Farmington Hills GIS, September 2022
Oakland County GIS, 2022

1:2,400

0 100 200 400 Feet

DISCLAIMER: Although the information provided by this map is believed to be reliable, its accuracy is not warranted in any way. The City of Farmington Hills assumes no liability for any claims arising from the use of this map.

N W E S

Section Location

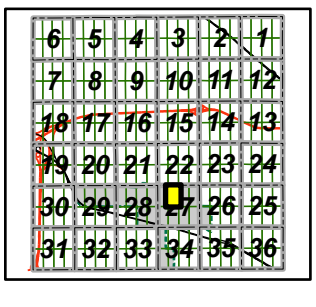

Assessing Division

Land Value Atlas, Section 27C

See page 22G

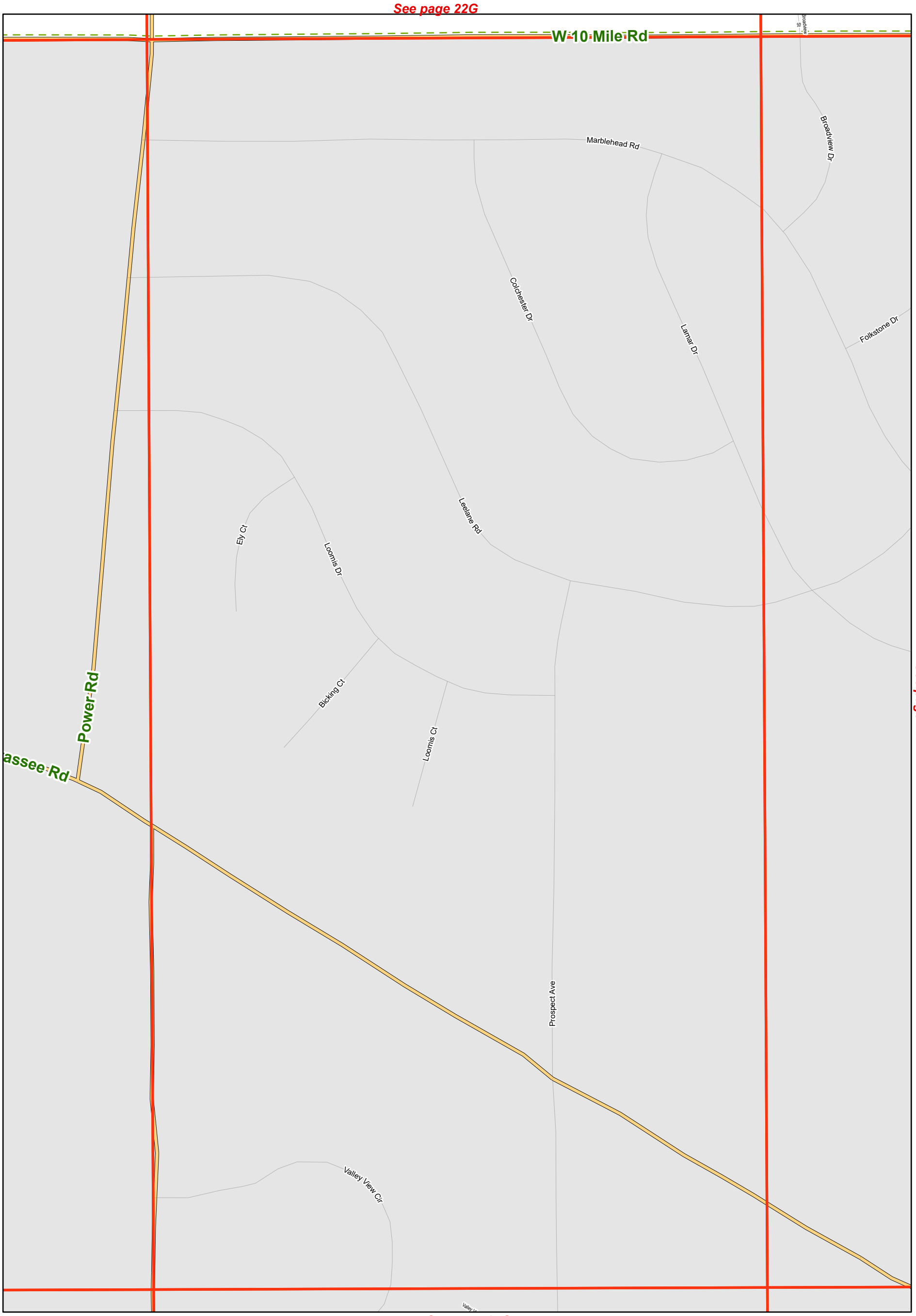

See page 27G

SOURCES: City of Farmington Hills GIS, September 2022
Oakland County GIS, 2022

1:2,400

0 100 200 400 Feet

DISCLAIMER: Although the information provided by this map is believed to be reliable, its accuracy is not warranted in any way. The City of Farmington Hills assumes no liability for any claims arising from the use of this map.

Section Location

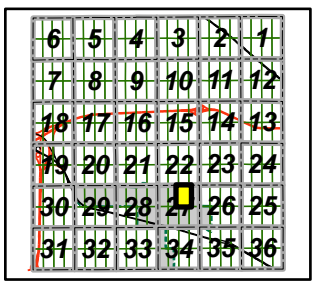

Assessing Division

Land Value Atlas, Section 27D

See page 22H

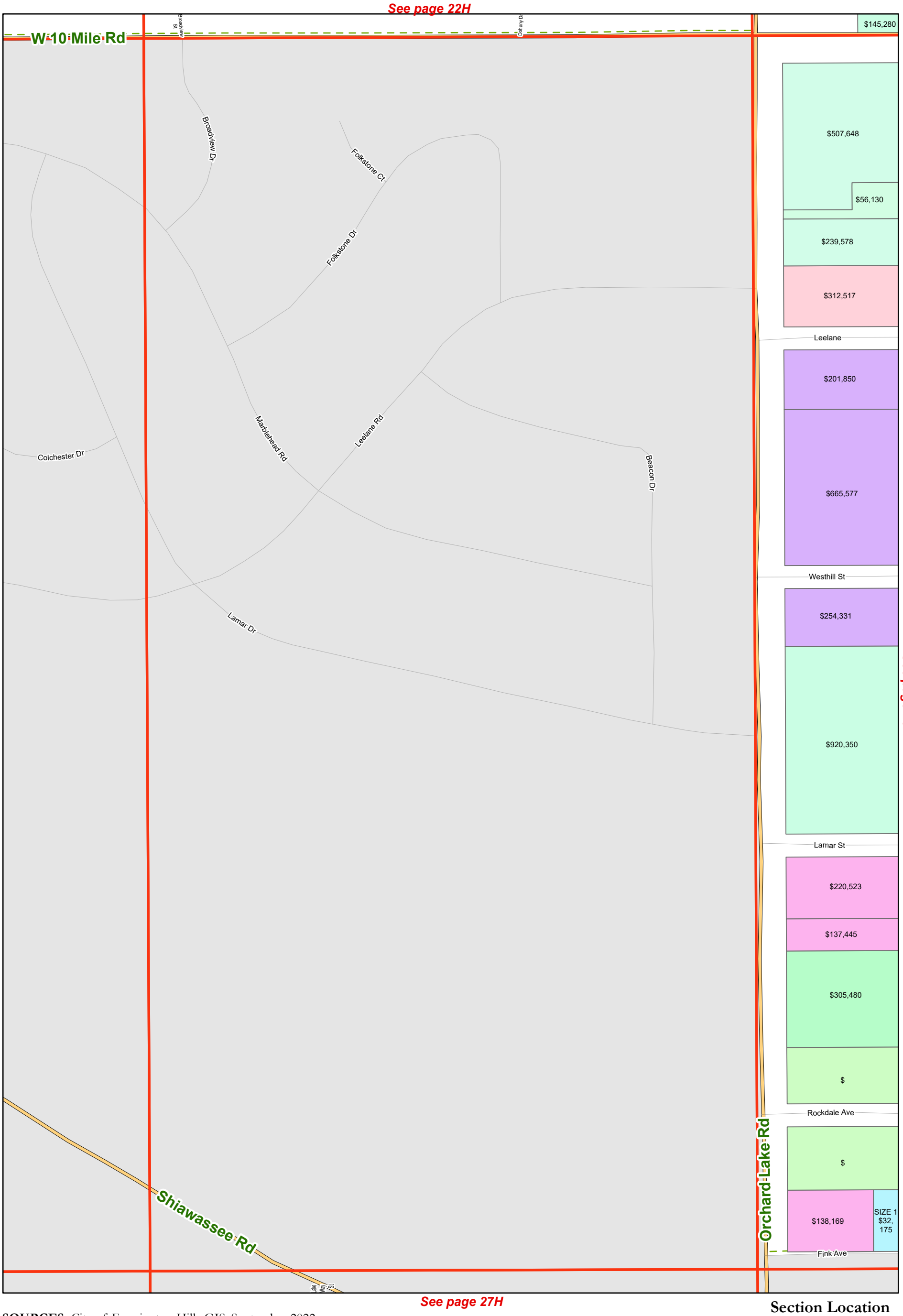

See page 27C

See page 26A

See page 27H

SOURCES: City of Farmington Hills GIS, September 2022
Oakland County GIS, 2022

1:2,400

0 100 200 400 Feet

DISCLAIMER: Although the information provided by this map is believed to be reliable, its accuracy is not warranted in any way. The City of Farmington Hills assumes no liability for any claims arising from the use of this map.

Section Location

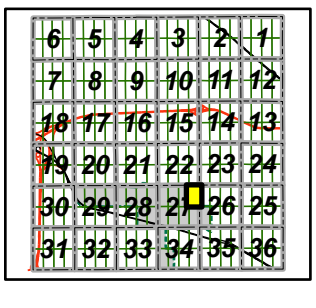

Assessing Division

Land Value Atlas, Section 27E

See page 27A

See page 28H

See page 27F

See page 34A

SOURCES: City of Farmington Hills GIS, September 2022
Oakland County GIS, 2022

1:2,400

0 100 200 400 Feet

DISCLAIMER: Although the information provided by this map is believed to be reliable, its accuracy is not warranted in any way. The City of Farmington Hills assumes no liability for any claims arising from the use of this map.

Section Location

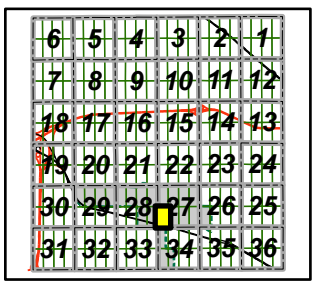

Assessing Division

Land Value Atlas, Section 27F

See page 27B

See page 27E

See page 27G

See page 34B

SOURCES: City of Farmington Hills GIS, September 2022
Oakland County GIS, 2022

1:2,400

0 100 200 400 Feet

DISCLAIMER: Although the information provided by this map is believed to be reliable, its accuracy is not warranted in any way. The City of Farmington Hills assumes no liability for any claims arising from the use of this map.

Section Location

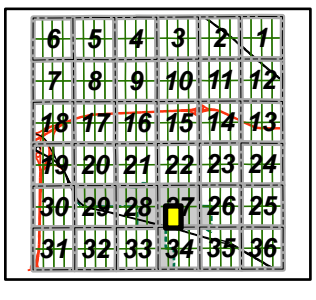

Assessing Division

Land Value Atlas, Section 27G

See page 27C

See page 27F

See page 27H

See page 34C

SOURCES: City of Farmington Hills GIS, September 2022
Oakland County GIS, 2022

1:2,400

0 100 200 400 Feet

DISCLAIMER: Although the information provided by this map is believed to be reliable, its accuracy is not warranted in any way. The City of Farmington Hills assumes no liability for any claims arising from the use of this map.

Section Location

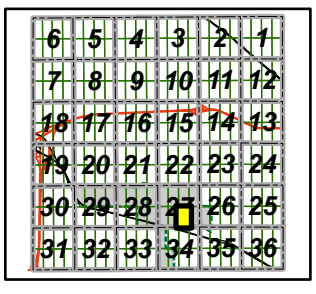

Assessing Division

Land Value Atlas, Section 27H

See page 27D

See page 27G

See page 26E

See page 34D

SOURCES: City of Farmington Hills GIS, September 2022
Oakland County GIS, 2022

1:2,400

0 100 200 400 Feet

DISCLAIMER: Although the information provided by this map is believed to be reliable, its accuracy is not warranted in any way. The City of Farmington Hills assumes no liability for any claims arising from the use of this map.

N W E S

Section Location

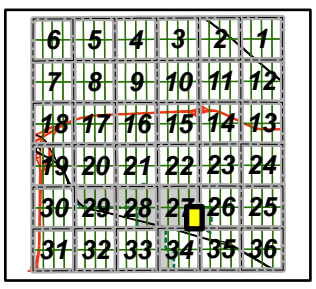

Assessing Division

Land Value Atlas, Section 28A

See page 21E

See page 29D

See page 28B

See page 28E

SOURCES: City of Farmington Hills GIS, September 2022
Oakland County GIS, 2022

1:2,400

0 100 200 400 Feet

DISCLAIMER: Although the information provided by this map is believed to be reliable, its accuracy is not warranted in any way. The City of Farmington Hills assumes no liability for any claims arising from the use of this map.

Section Location

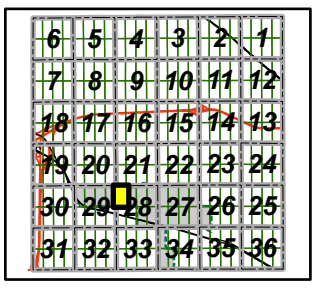

Assessing Division

Land Value Atlas, Section 28B

See page 21F

See page 28A

See page 28C

See page 28F

SOURCES: City of Farmington Hills GIS, September 2022
Oakland County GIS, 2022

1:2,400

0 100 200 400 Feet

DISCLAIMER: Although the information provided by this map is believed to be reliable, its accuracy is not warranted in any way. The City of Farmington Hills assumes no liability for any claims arising from the use of this map.

Section Location

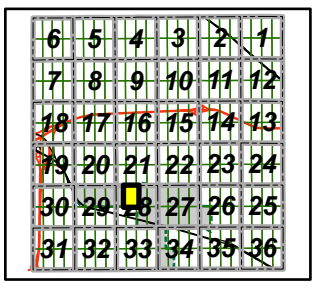

Assessing Division

Land Value Atlas, Section 28C

See page 21G

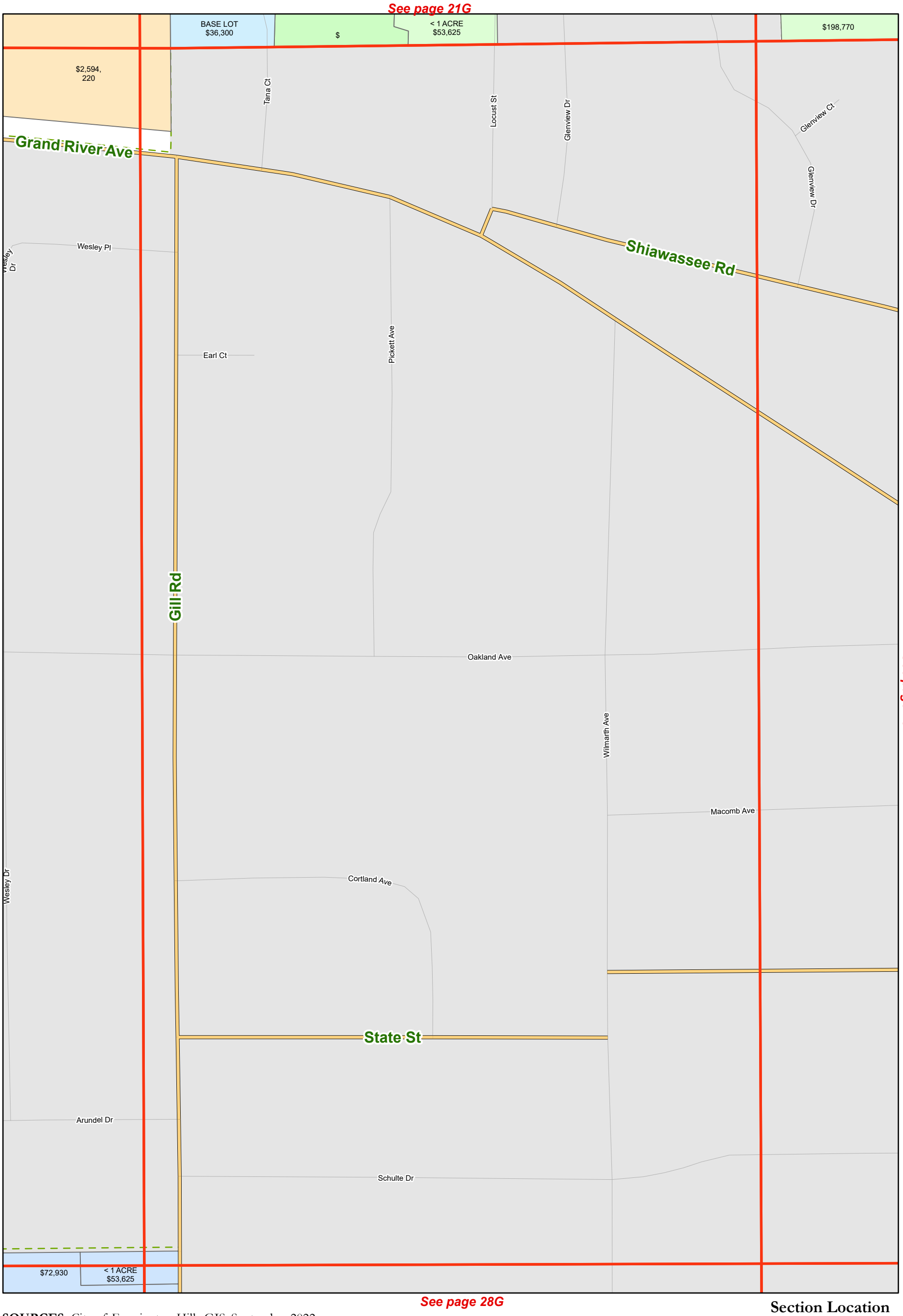

See page 28B

See page 28D

See page 28G

SOURCES: City of Farmington Hills GIS, September 2022
Oakland County GIS, 2022

1:2,400

0 100 200 400 Feet

DISCLAIMER: Although the information provided by this map is believed to be reliable, its accuracy is not warranted in any way. The City of Farmington Hills assumes no liability for any claims arising from the use of this map.

N W E S

Section Location

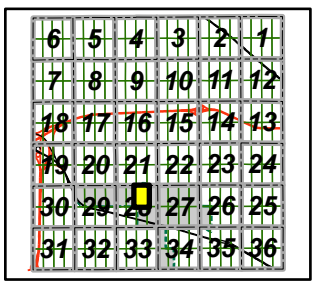

Assessing Division

Land Value Atlas, Section 28D

See page 21H

See page 28C

See page 27A

See page 28H

SOURCES: City of Farmington Hills GIS, September 2022
Oakland County GIS, 2022

1:2,400

0 100 200 400 Feet

DISCLAIMER: Although the information provided by this map is believed to be reliable, its accuracy is not warranted in any way. The City of Farmington Hills assumes no liability for any claims arising from the use of this map.

N W E S

Section Location

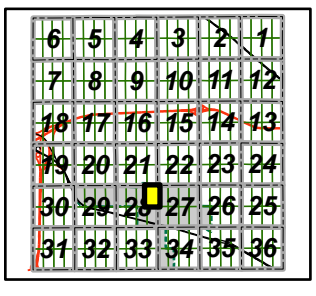

Assessing Division

Land Value Atlas, Section 28E

See page 28A

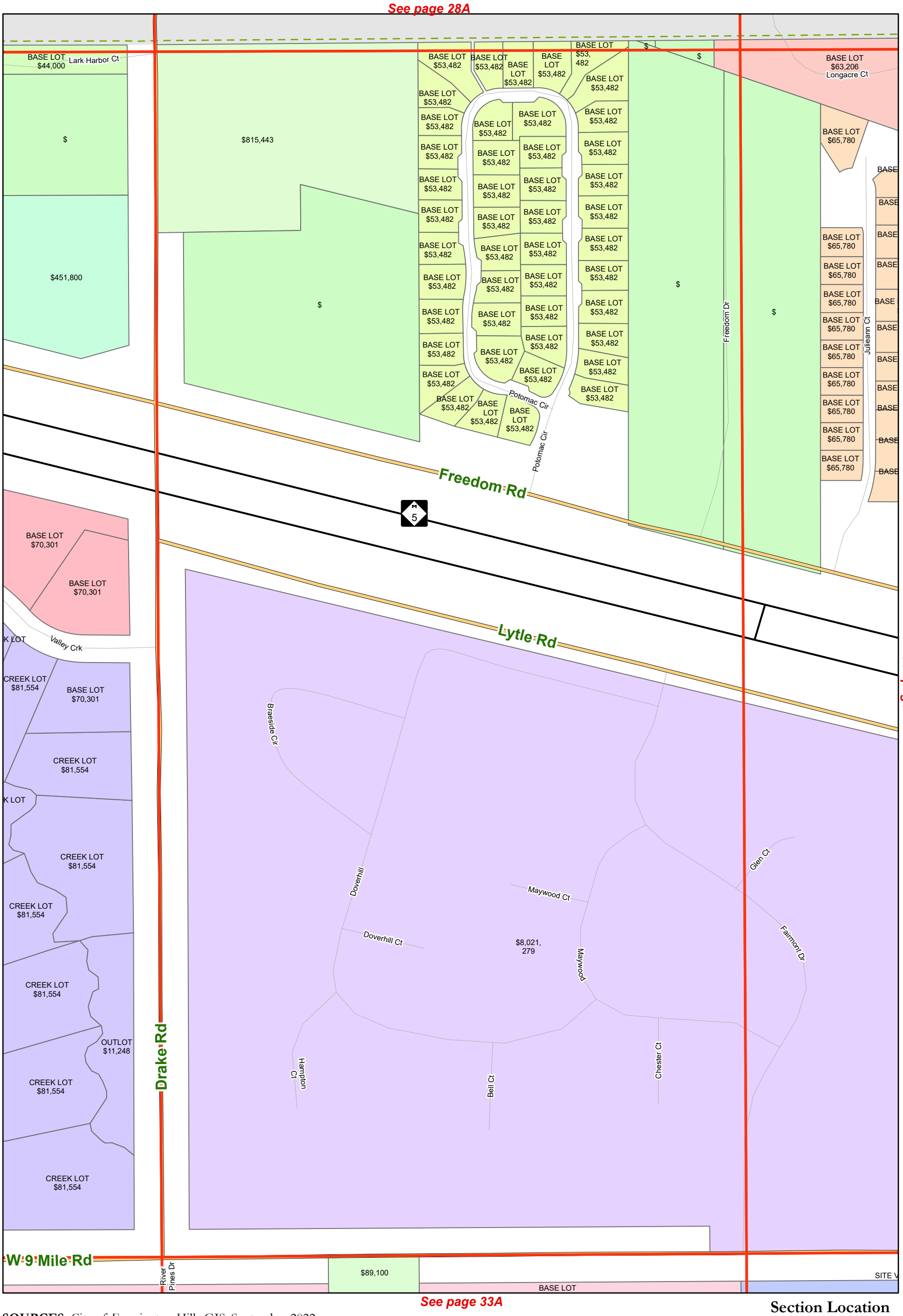

See page 33A

SOURCES: City of Farmington Hills GIS, September 2022
Oakland County GIS, 2022

1:2,400

0 100 200 400 Feet

DISCLAIMER: Although the information provided by this map is believed to be reliable, its accuracy is not warranted in any way. The City of Farmington Hills assumes no liability for any claims arising from the use of this map.

Section Location

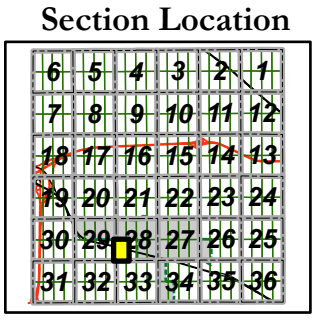

Assessing Division

Land Value Atlas, Section 28F

See page 28B

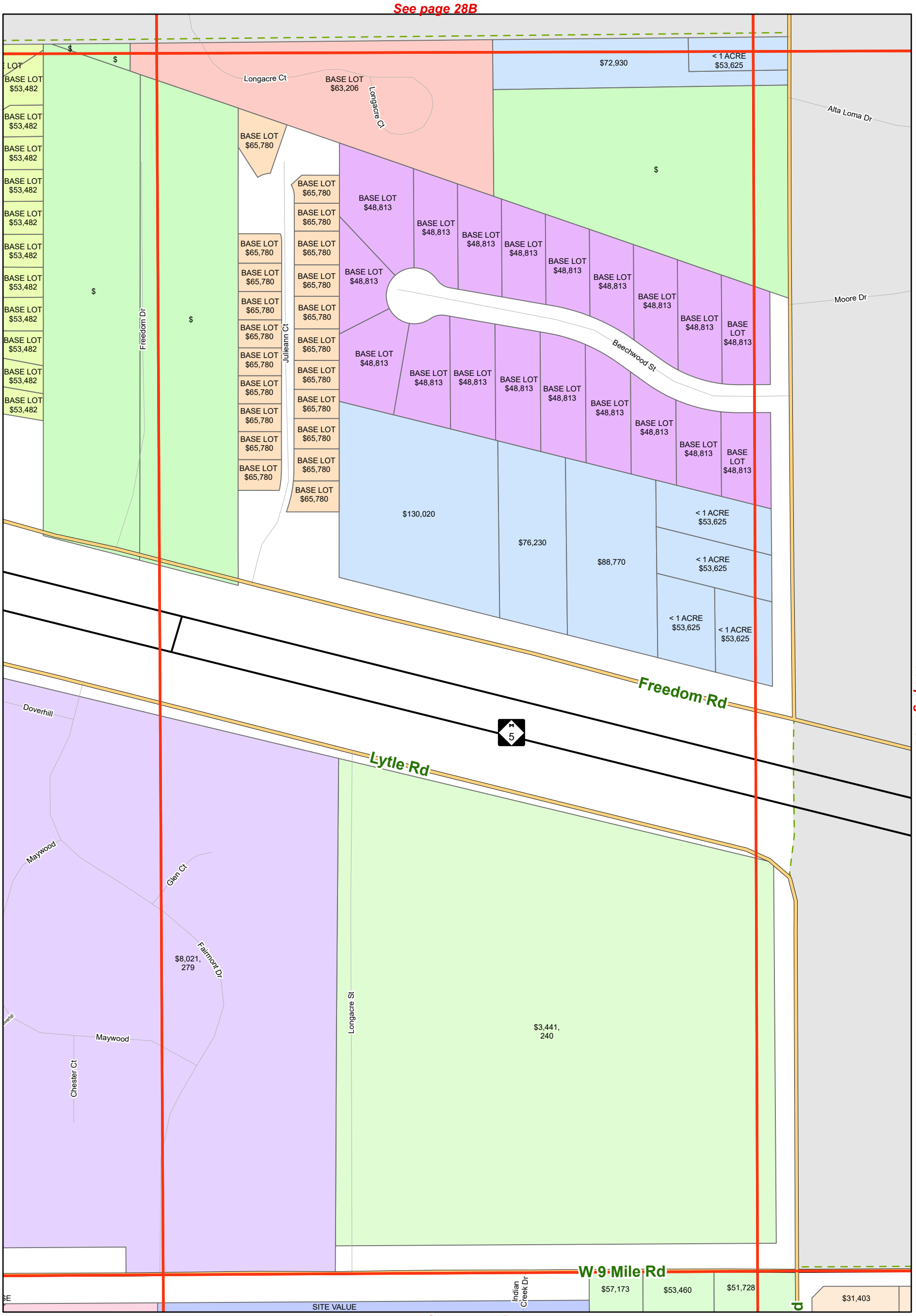

SOURCES: City of Farmington Hills GIS, September 2022
Oakland County GIS, 2022

1:2,400

0 100 200 400 Feet

DISCLAIMER: Although the information provided by this map is believed to be reliable, its accuracy is not warranted in any way. The City of Farmington Hills assumes no liability for any claims arising from the use of this map.

Section Location

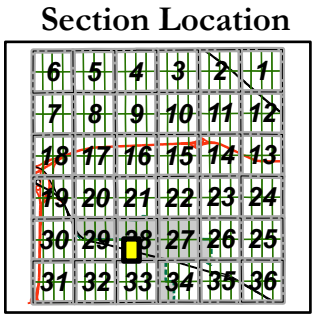

Assessing Division

Land Value Atlas, Section 28G

See page 28C

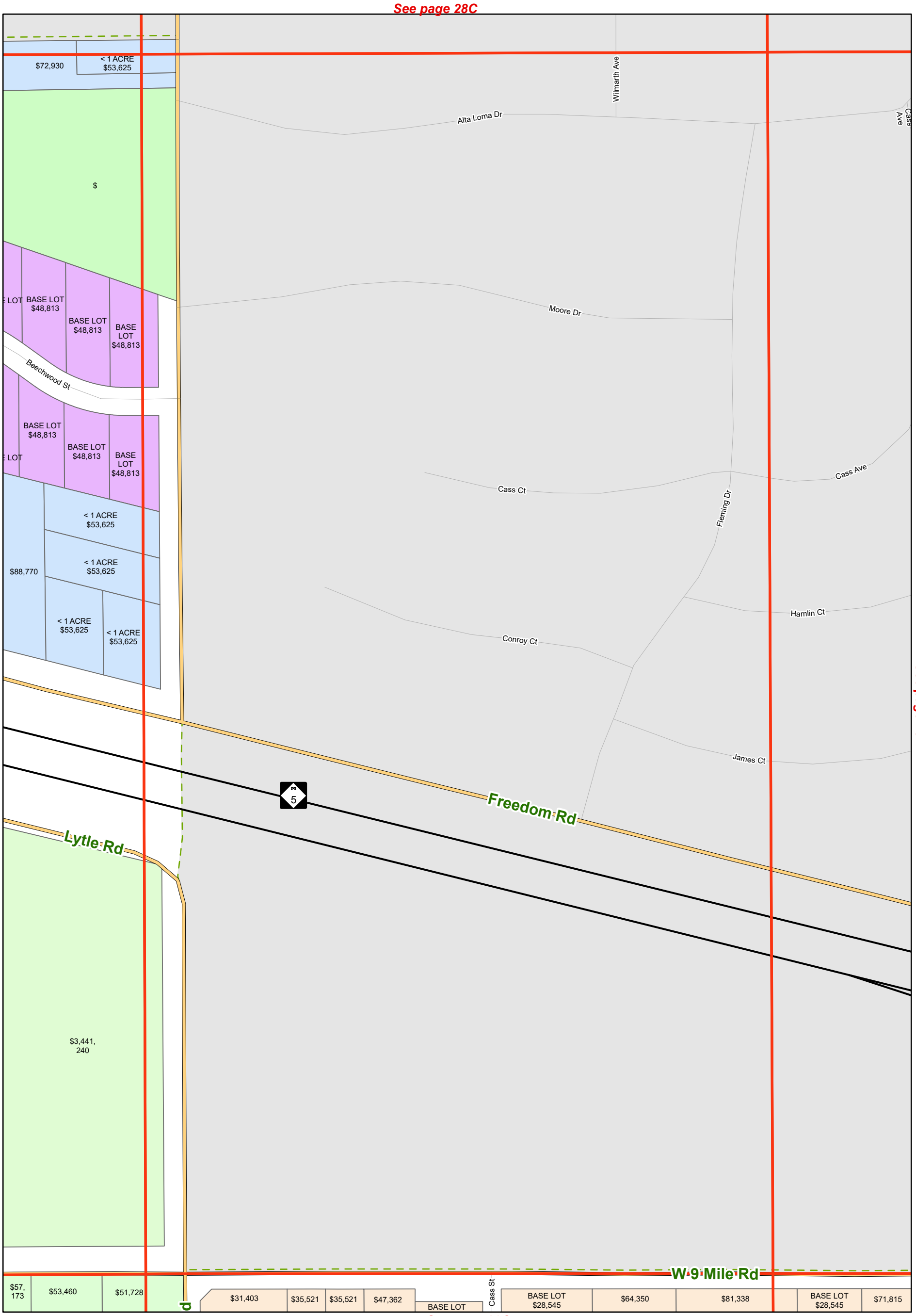

See page 33C

SOURCES: City of Farmington Hills GIS, September 2022
Oakland County GIS, 2022

1:2,400

0 100 200 400 Feet

DISCLAIMER: Although the information provided by this map is believed to be reliable, its accuracy is not warranted in any way. The City of Farmington Hills assumes no liability for any claims arising from the use of this map.

Section Location

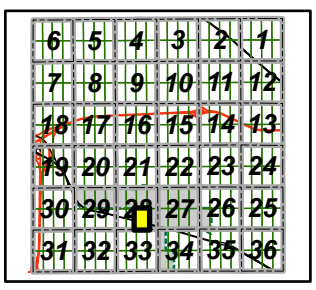

Assessing Division

Land Value Atlas, Section 28H

See page 28D

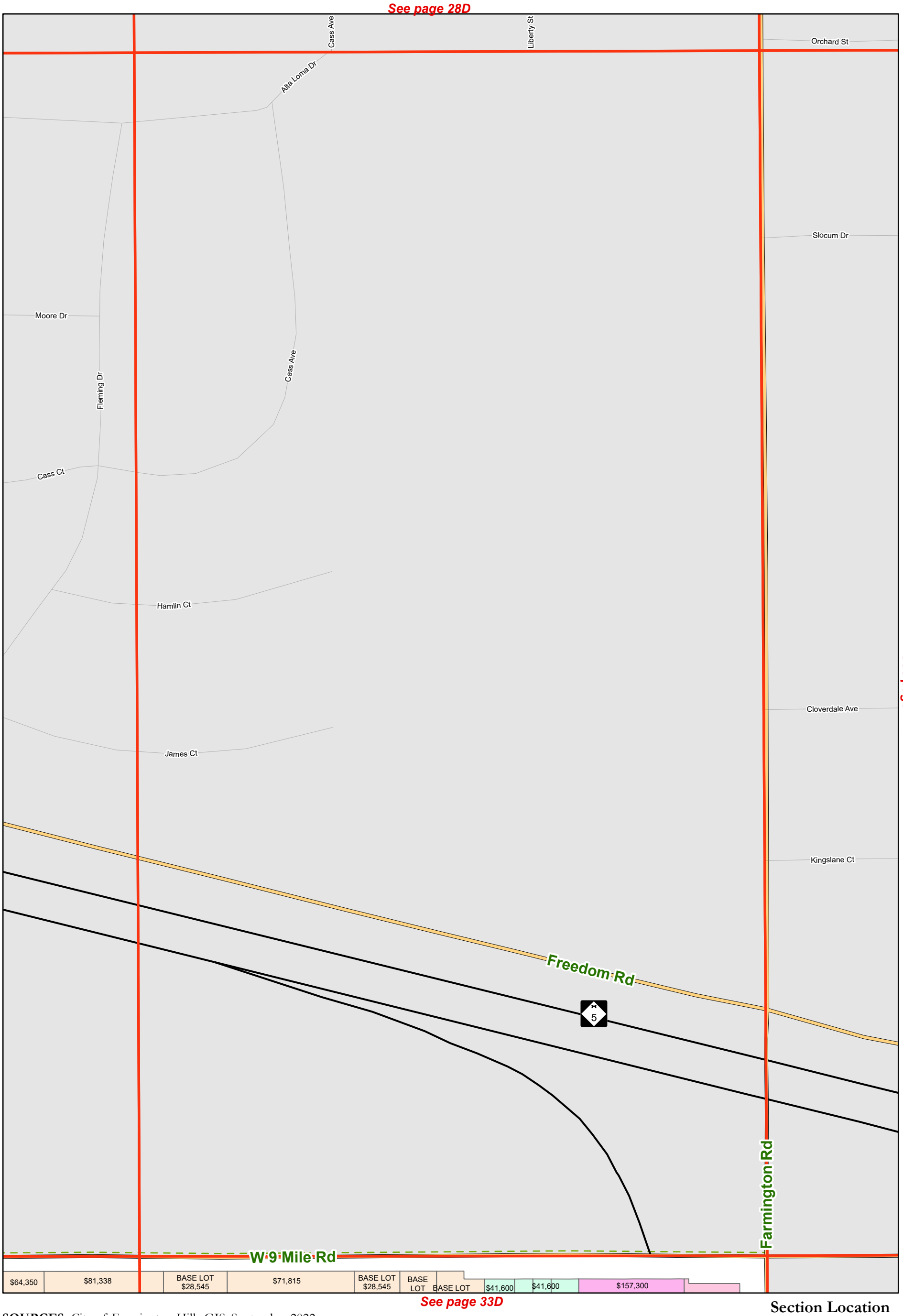

See page 28G

See page 27E

See page 33D

SOURCES: City of Farmington Hills GIS, September 2022
Oakland County GIS, 2022

1:2,400

0 100 200 400 Feet

DISCLAIMER: Although the information provided by this map is believed to be reliable, its accuracy is not warranted in any way. The City of Farmington Hills assumes no liability for any claims arising from the use of this map.

Section Location

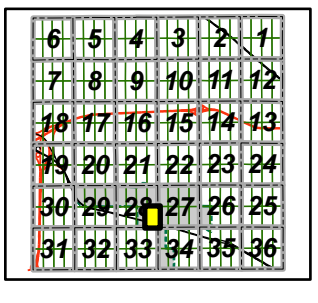

Assessing Division

Land Value Atlas, Section 29A

See page 20E

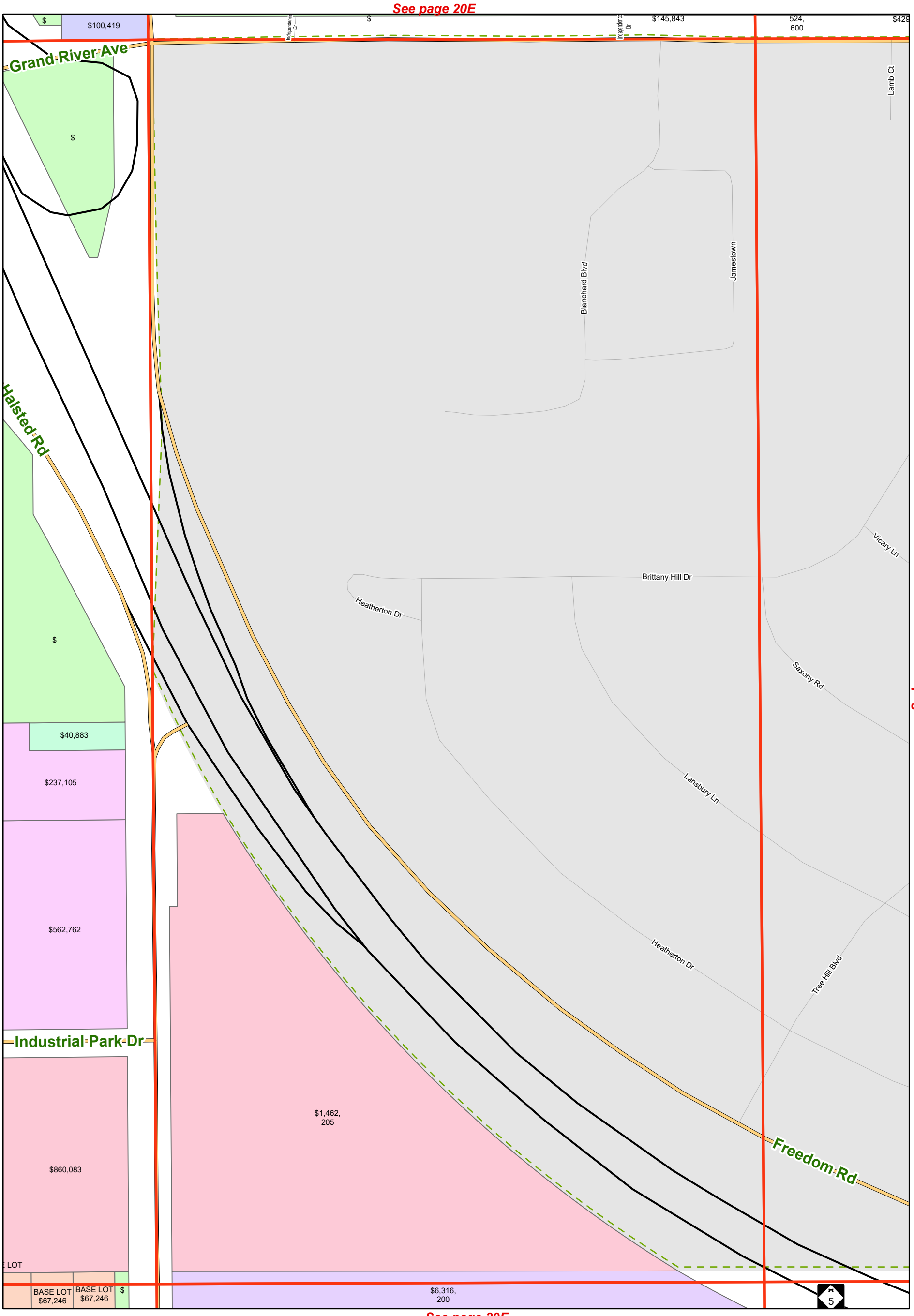

See page 30D

See page 29B

See page 29E

SOURCES: City of Farmington Hills GIS, September 2022
Oakland County GIS, 2022

1:2,400

0 100 200 400 Feet

DISCLAIMER: Although the information provided by this map is believed to be reliable, its accuracy is not warranted in any way. The City of Farmington Hills assumes no liability for any claims arising from the use of this map.

Section Location

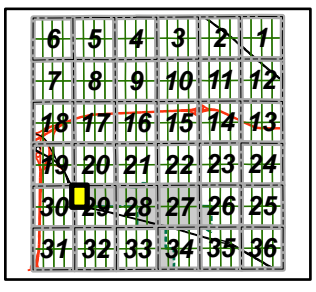

Assessing Division

Land Value Atlas, Section 29B

See page 20F

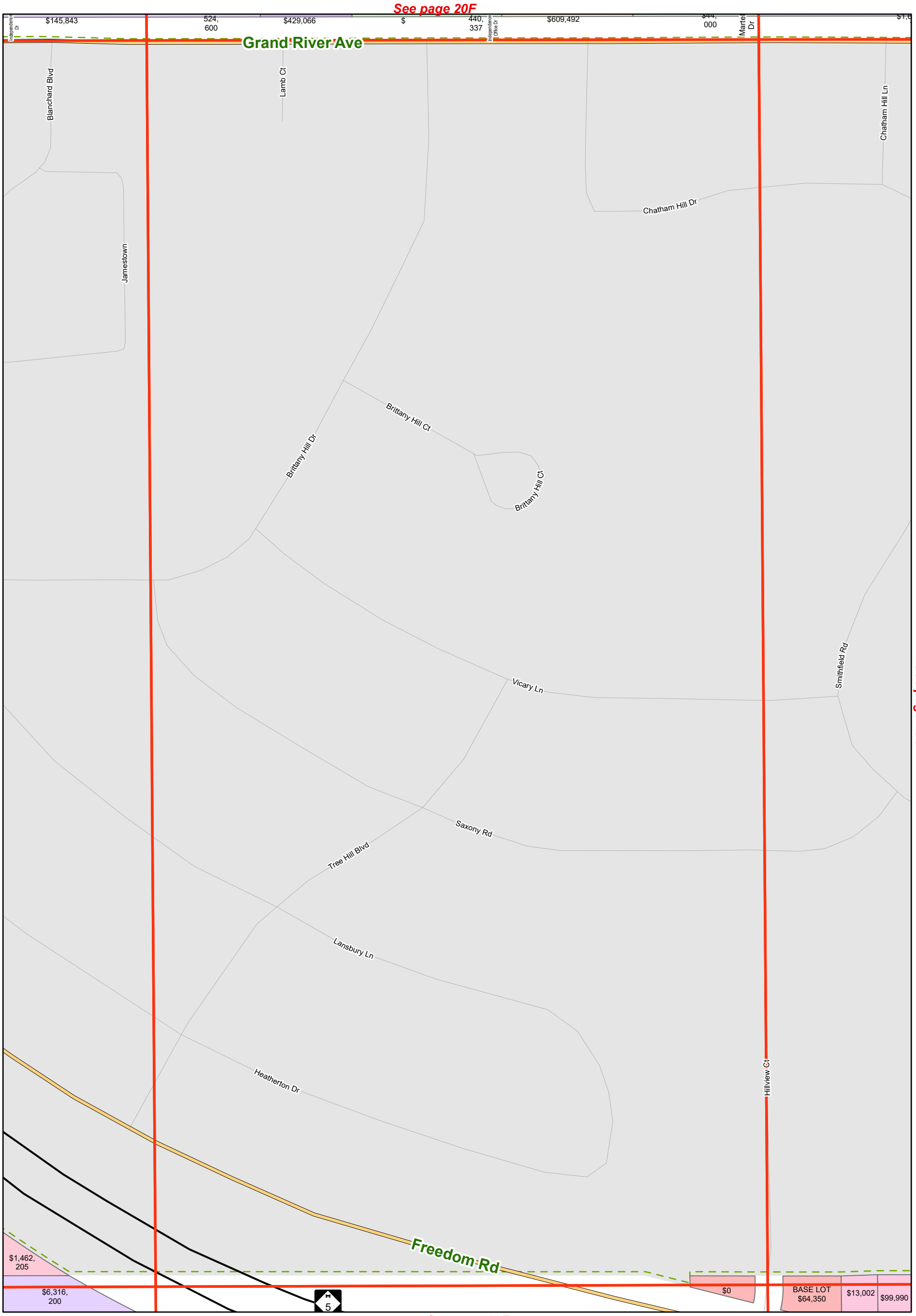

See page 29A

See page 29C

See page 29F

SOURCES: City of Farmington Hills GIS, September 2022
Oakland County GIS, 2022

1:2,400

0 100 200 400 Feet

DISCLAIMER: Although the information provided by this map is believed to be reliable, its accuracy is not warranted in any way. The City of Farmington Hills assumes no liability for any claims arising from the use of this map.

Section Location

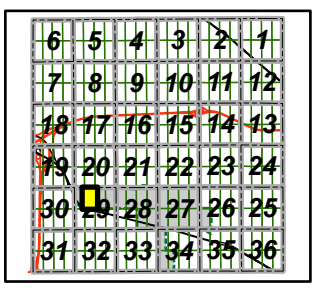

Assessing Division

Land Value Atlas, Section 29C

See page 20G

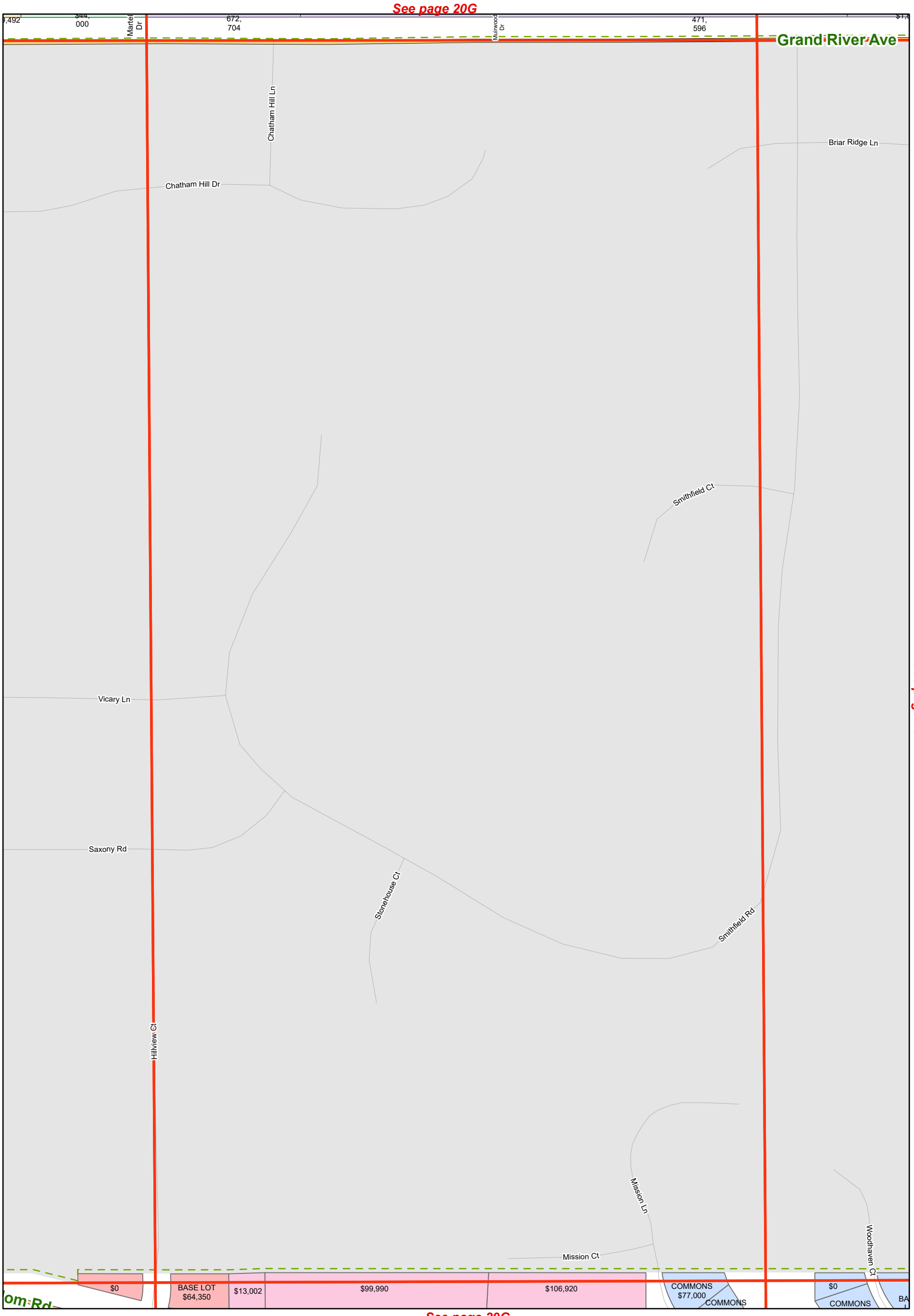

See page 29B

See page 29D

See page 29G

SOURCES: City of Farmington Hills GIS, September 2022
Oakland County GIS, 2022

1:2,400

0 100 200 400 Feet

DISCLAIMER: Although the information provided by this map is believed to be reliable, its accuracy is not warranted in any way. The City of Farmington Hills assumes no liability for any claims arising from the use of this map.

Section Location

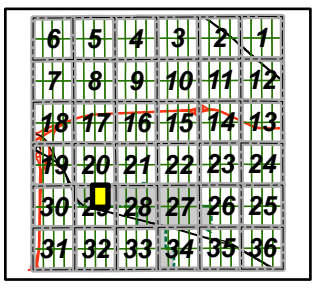

Assessing Division

Land Value Atlas, Section 29D

See page 20H

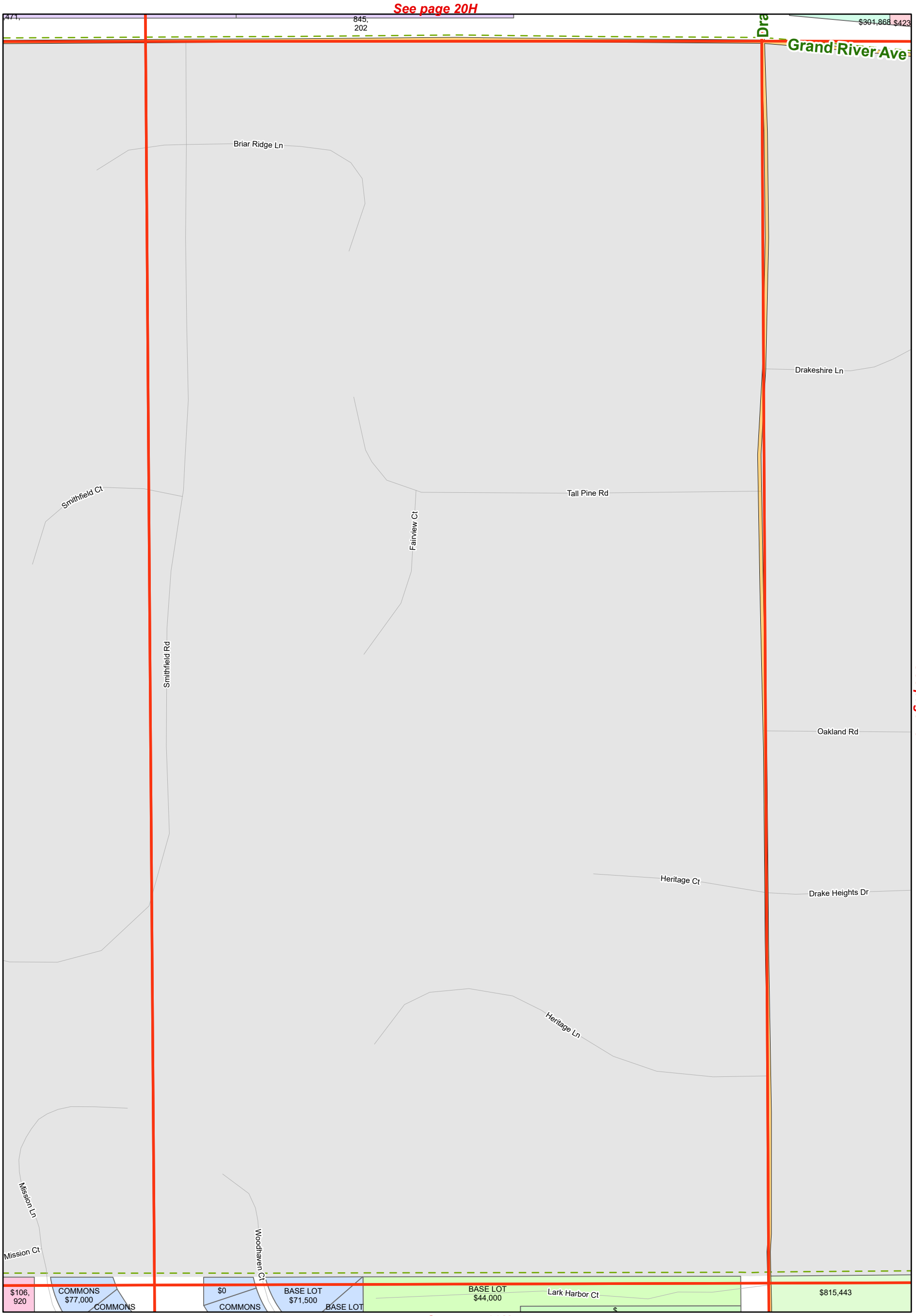

See page 29C

See page 28A

See page 29H

SOURCES: City of Farmington Hills GIS, September 2022
Oakland County GIS, 2022

1:2,400

0 100 200 400 Feet

DISCLAIMER: Although the information provided by this map is believed to be reliable, its accuracy is not warranted in any way. The City of Farmington Hills assumes no liability for any claims arising from the use of this map.

N W E S

Section Location

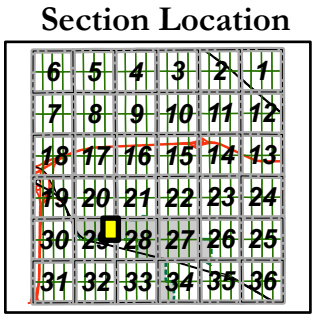

Assessing Division

Land Value Atlas, Section 29E

See page 29A

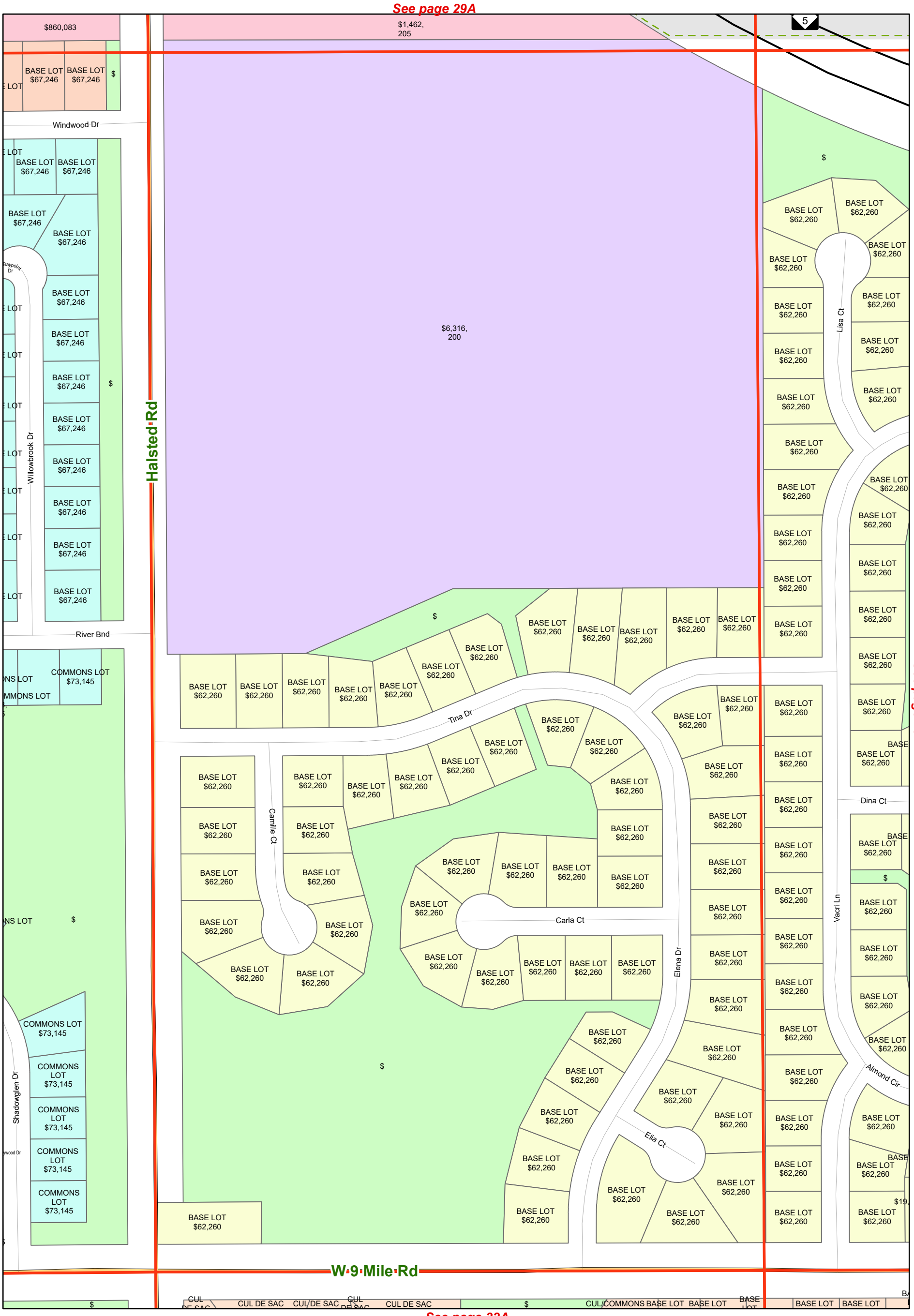

SOURCES: City of Farmington Hills GIS, September 2022
Oakland County GIS, 2022

1:2,400

0 100 200 400 Feet

DISCLAIMER: Although the information provided by this map is believed to be reliable, its accuracy is not warranted in any way. The City of Farmington Hills assumes no liability for any claims arising from the use of this map.

Section Location

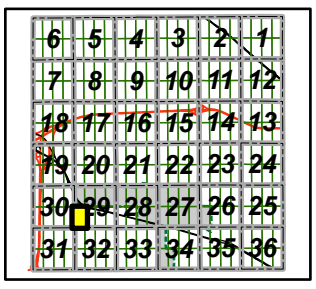

Assessing Division

Land Value Atlas, Section 29F

See page 29B

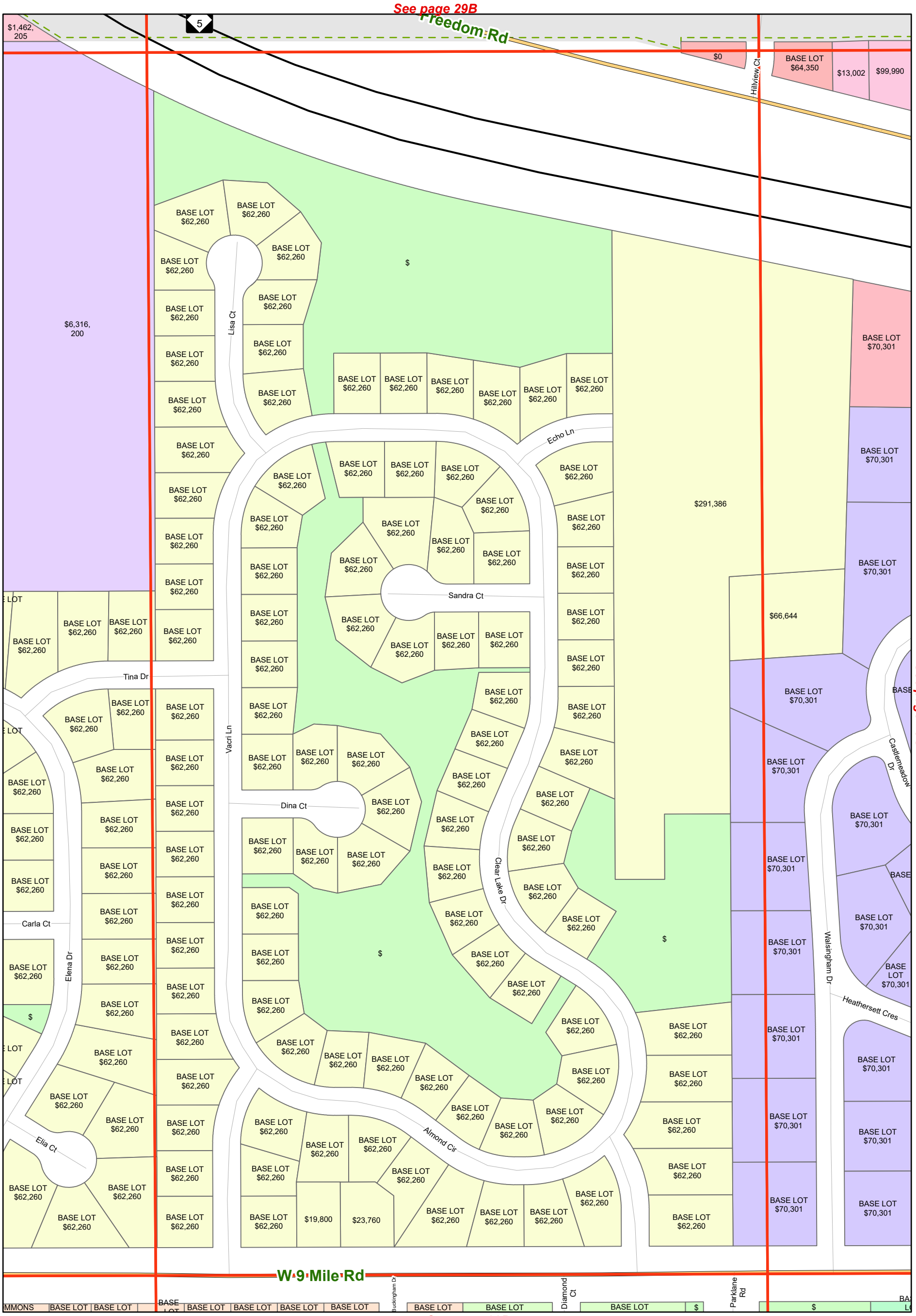

SOURCES: City of Farmington Hills GIS, September 2022
Oakland County GIS, 2022

1:2,400

0 100 200 400 Feet

DISCLAIMER: Although the information provided by this map is believed to be reliable, its accuracy is not warranted in any way. The City of Farmington Hills assumes no liability for any claims arising from the use of this map.

Section Location

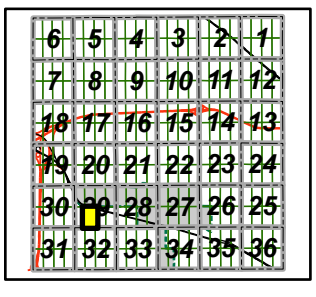

Assessing Division

Land Value Atlas, Section 29G

See page 29C

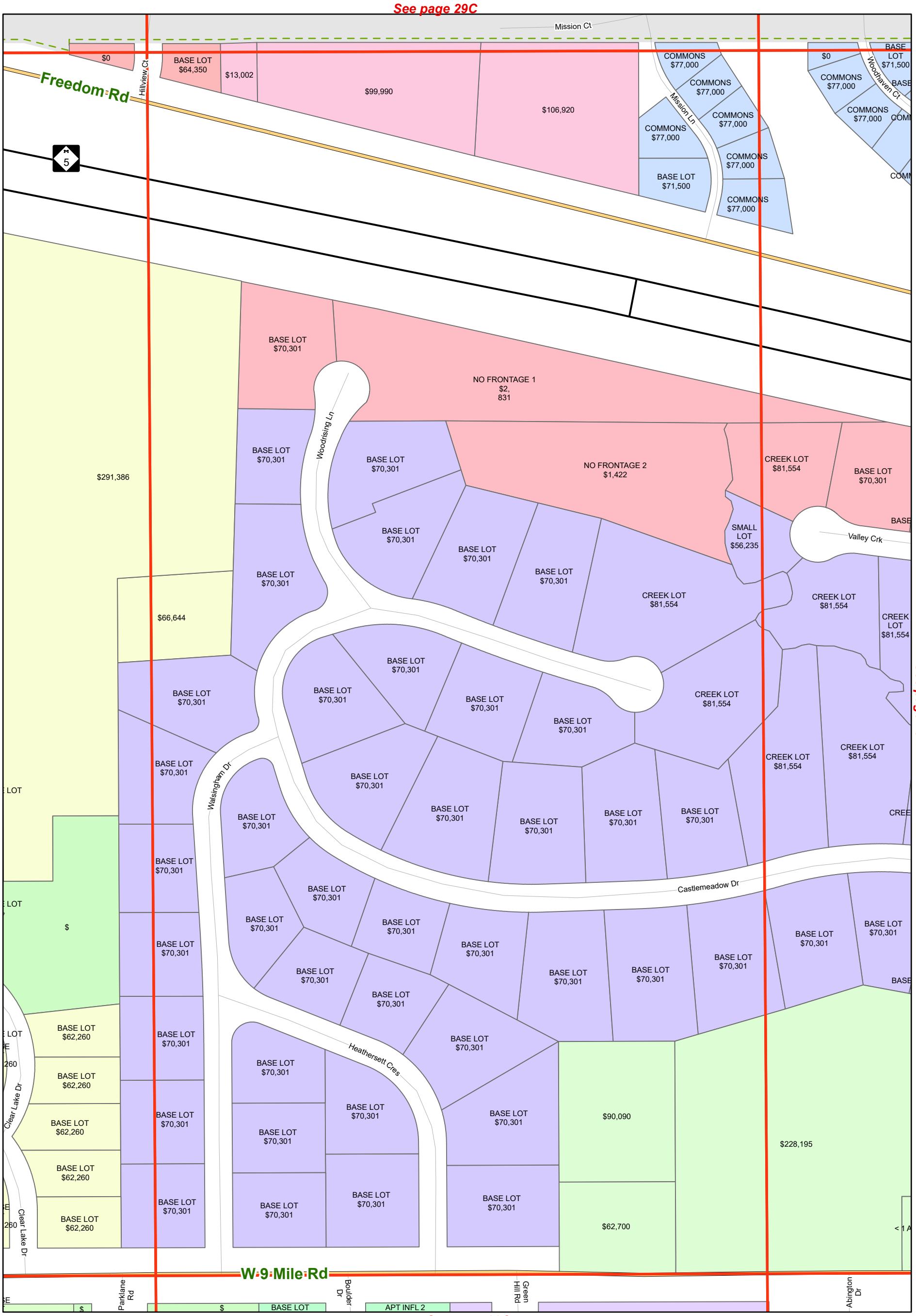

See page 29F

See page 29H

See page 32C

SOURCES: City of Farmington Hills GIS, September 2022
Oakland County GIS, 2022

1:2,400

0 100 200 400 Feet

DISCLAIMER: Although the information provided by this map is believed to be reliable, its accuracy is not warranted in any way. The City of Farmington Hills assumes no liability for any claims arising from the use of this map.

Section Location

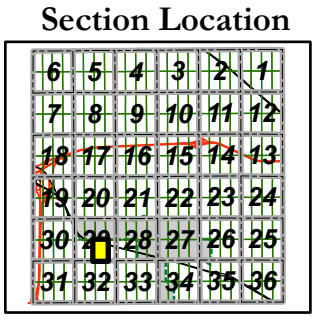

Assessing Division

Land Value Atlas, Section 29H

See page 29D

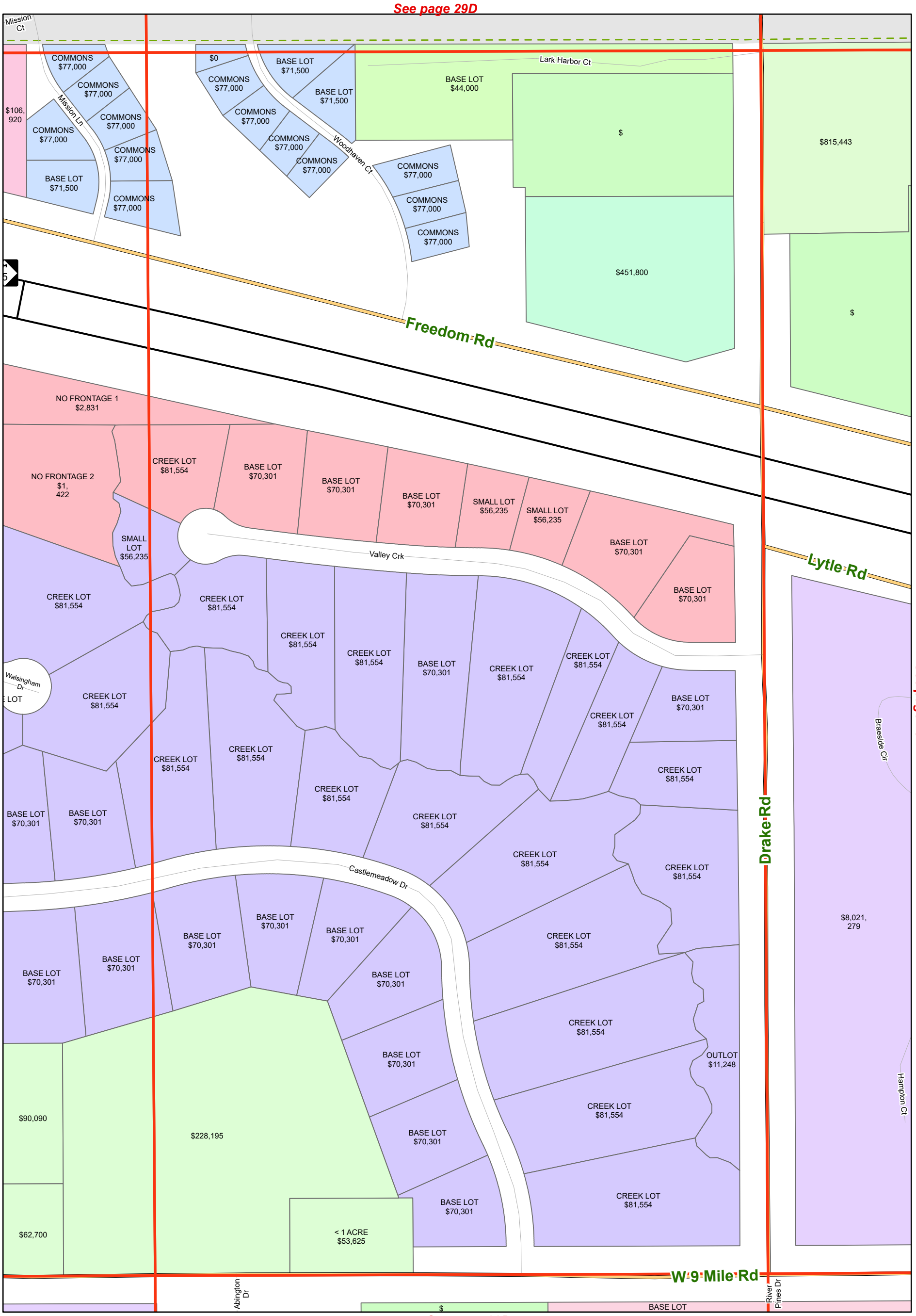

See page 32D

SOURCES: City of Farmington Hills GIS, September 2022
Oakland County GIS, 2022

1:2,400

0 100 200 400 Feet

DISCLAIMER: Although the information provided by this map is believed to be reliable, its accuracy is not warranted in any way. The City of Farmington Hills assumes no liability for any claims arising from the use of this map.

Section Location

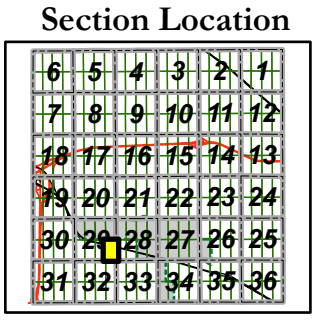

Assessing Division

Land Value Atlas, Section 30A

See page 19E

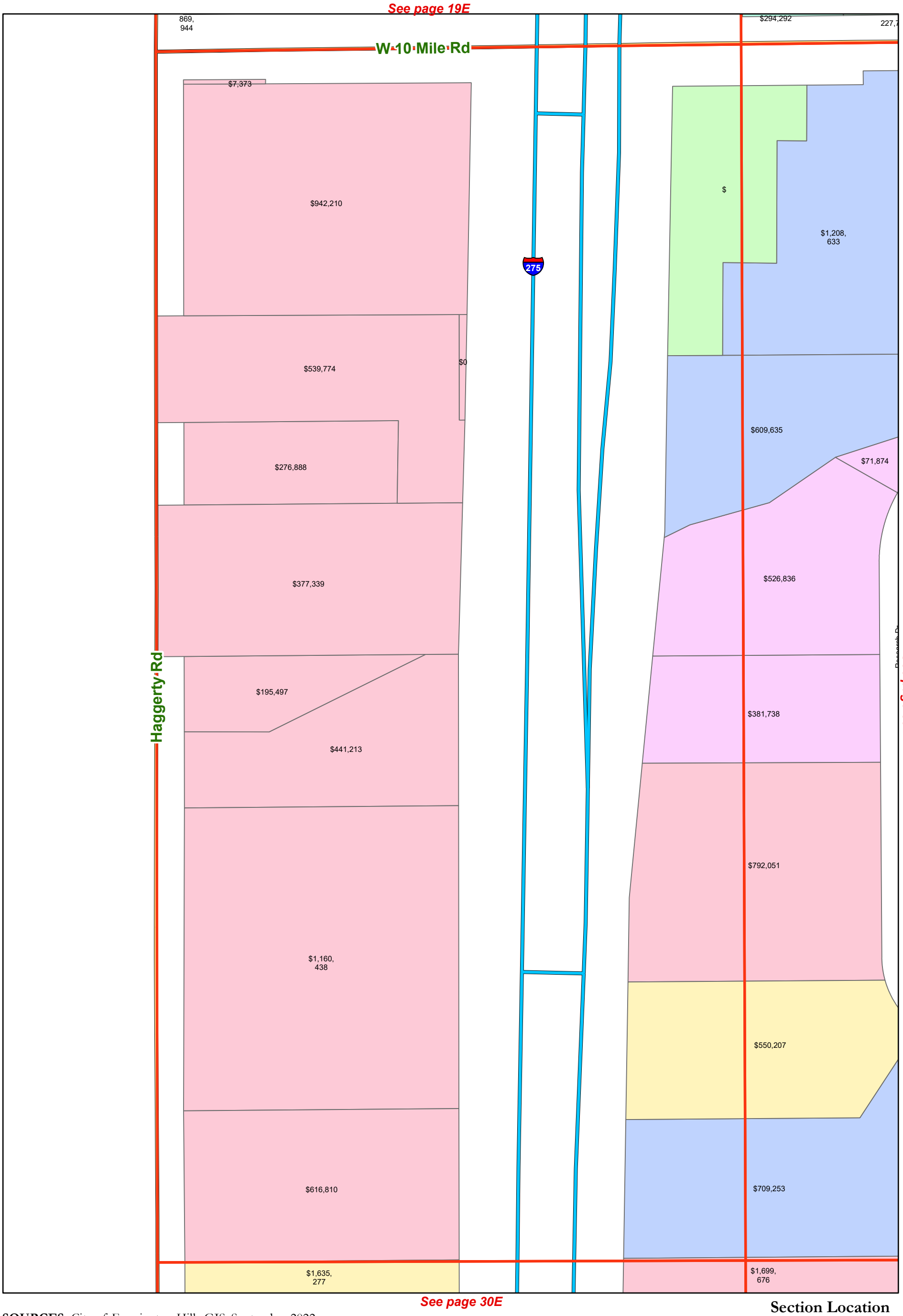

See page 30E

SOURCES: City of Farmington Hills GIS, September 2022
Oakland County GIS, 2022

1:2,400

0 100 200 400 Feet

DISCLAIMER: Although the information provided by this map is believed to be reliable, its accuracy is not warranted in any way. The City of Farmington Hills assumes no liability for any claims arising from the use of this map.

N W E S

Section Location

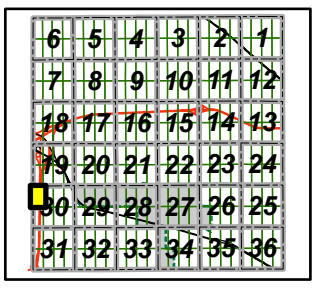

Assessing Division

Land Value Atlas, Section 30B

See page 19F

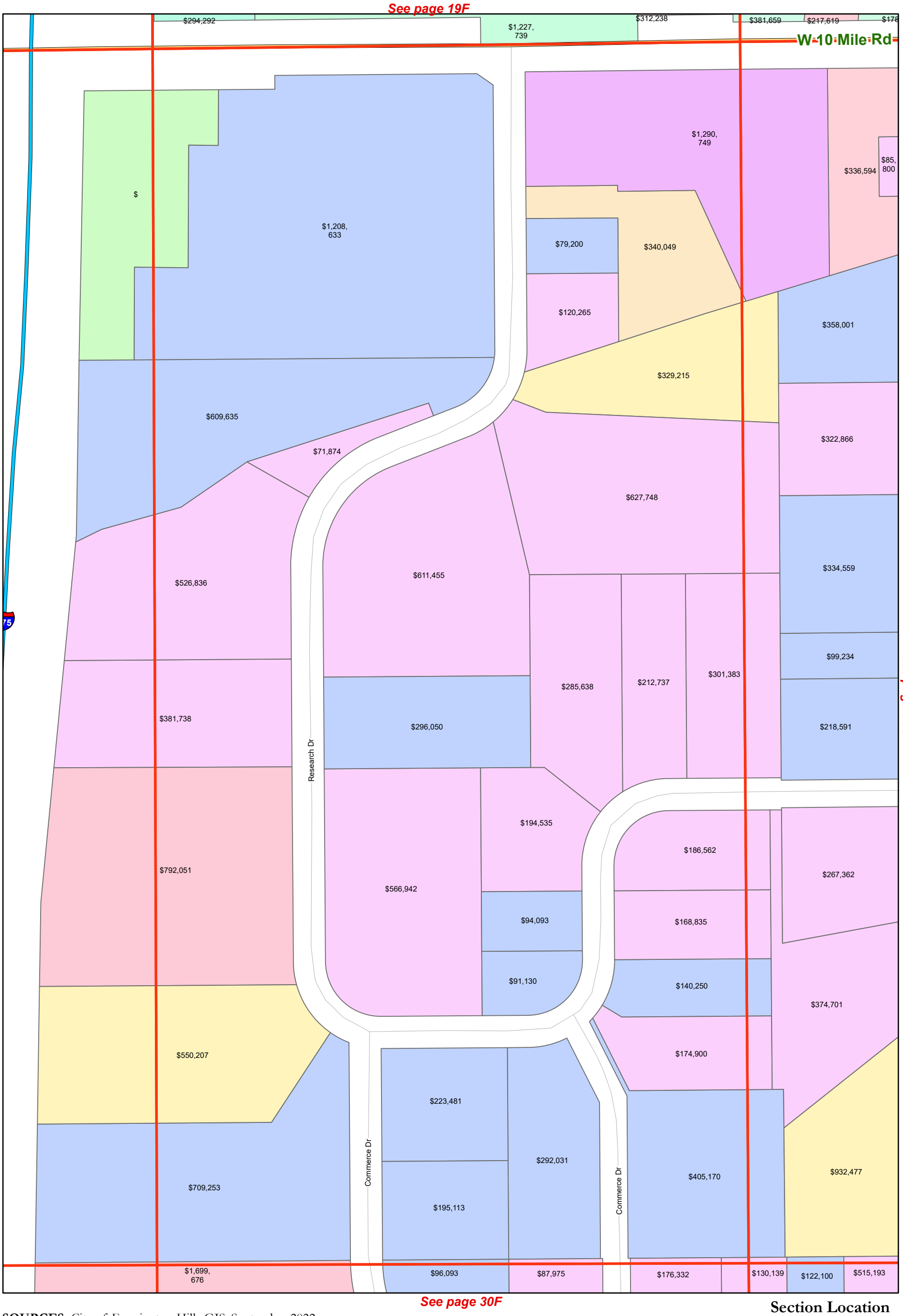

See page 30A

See page 30C

See page 30F

SOURCES: City of Farmington Hills GIS, September 2022
Oakland County GIS, 2022

1:2,400

0 100 200 400 Feet

DISCLAIMER: Although the information provided by this map is believed to be reliable, its accuracy is not warranted in any way. The City of Farmington Hills assumes no liability for any claims arising from the use of this map.

N W E S

Section Location

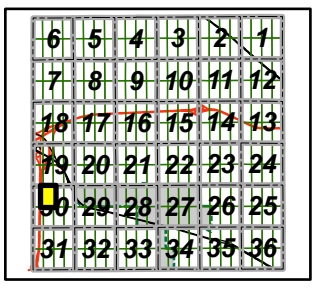

Assessing Division

Land Value Atlas, Section 30C

See page 19G

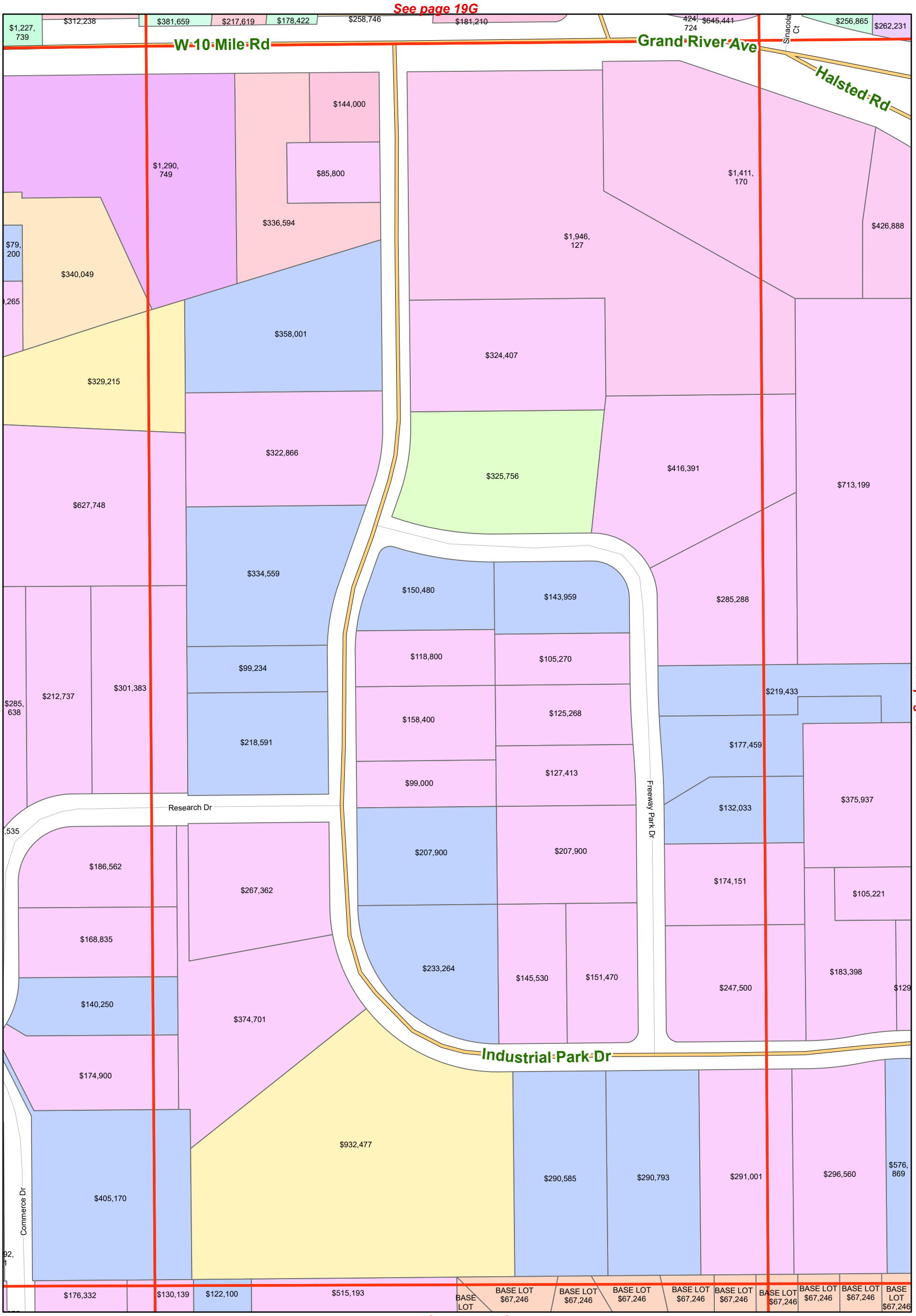

See page 30B

See page 30D

See page 30G

SOURCES: City of Farmington Hills GIS, September 2022
Oakland County GIS, 2022

1:2,400

0 100 200 400 Feet

DISCLAIMER: Although the information provided by this map is believed to be reliable, its accuracy is not warranted in any way. The City of Farmington Hills assumes no liability for any claims arising from the use of this map.

Section Location

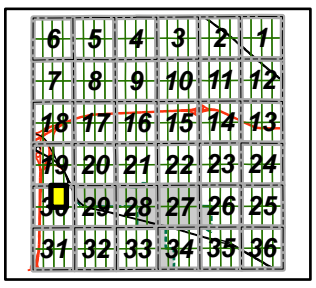

Assessing Division

Land Value Atlas, Section 30D

See page 19H

SOURCES: City of Farmington Hills GIS, September 2022
Oakland County GIS, 2022

1:2,400

0 100 200 400 Feet

DISCLAIMER: Although the information provided by this map is believed to be reliable, its accuracy is not warranted in any way. The City of Farmington Hills assumes no liability for any claims arising from the use of this map.

Section Location

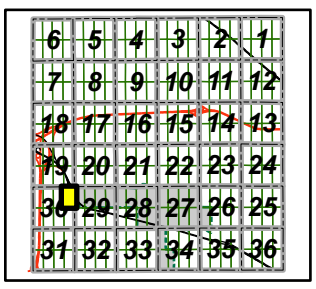

Assessing Division

Land Value Atlas, Section 30E

See page 30A

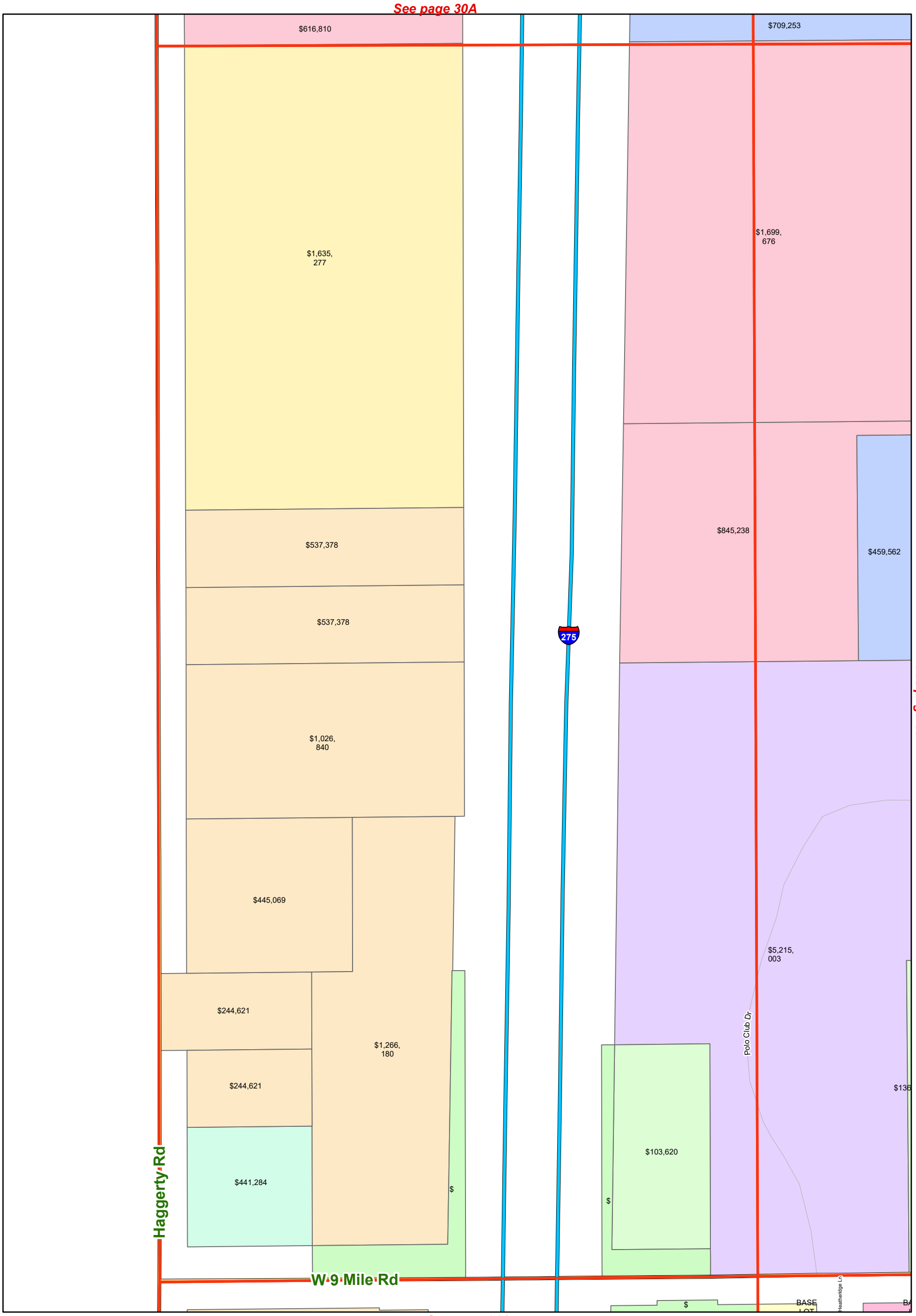

See page 31A

SOURCES: City of Farmington Hills GIS, September 2022
Oakland County GIS, 2022

1:2,400

0 100 200 400 Feet

DISCLAIMER: Although the information provided by this map is believed to be reliable, its accuracy is not warranted in any way. The City of Farmington Hills assumes no liability for any claims arising from the use of this map.

Section Location

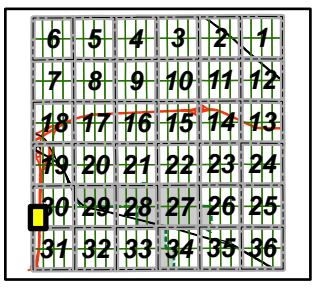

Assessing Division

Land Value Atlas, Section 30F

See page 30B

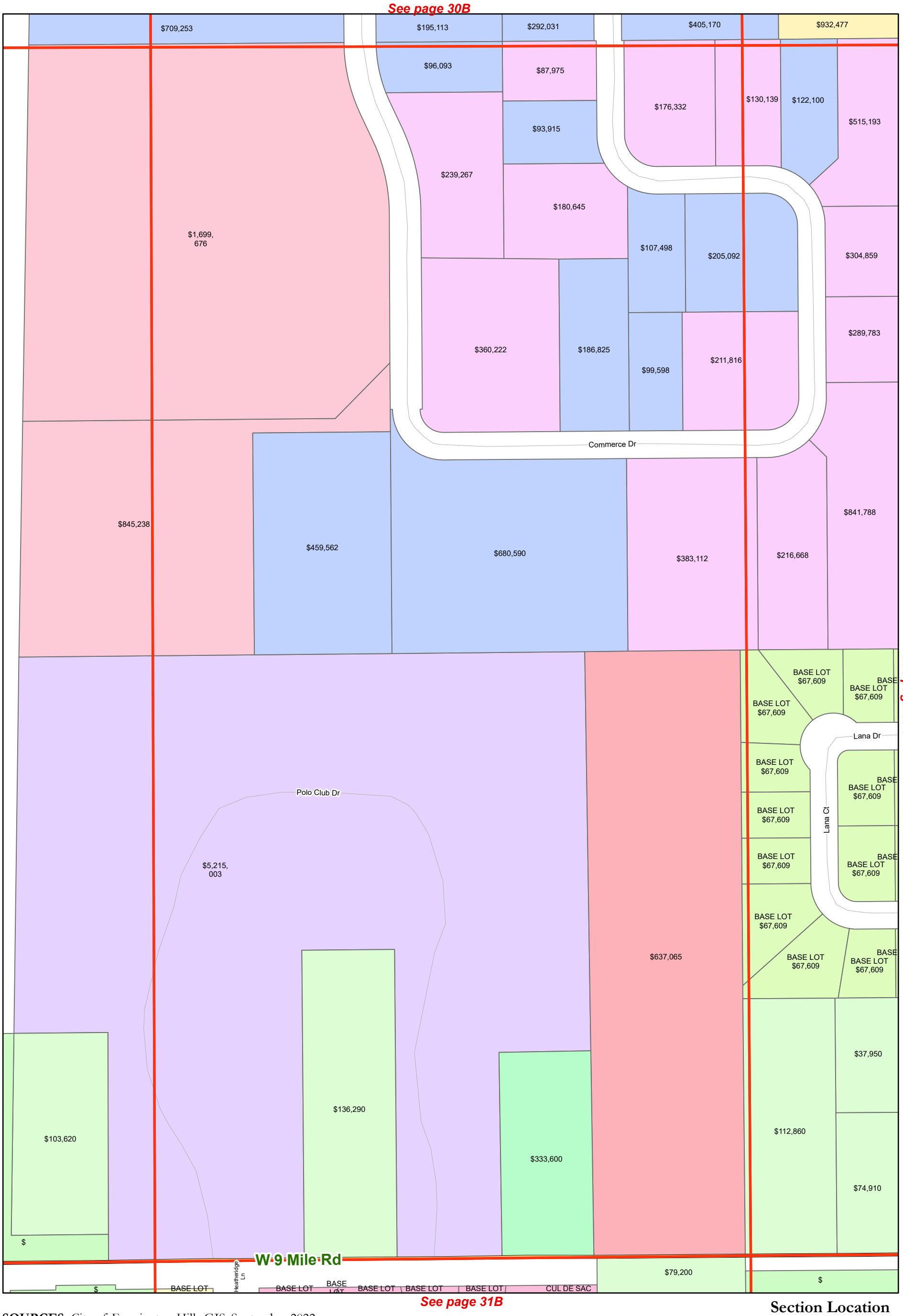

See page 31B

SOURCES: City of Farmington Hills GIS, September 2022
Oakland County GIS, 2022

1:2,400

0 100 200 400 Feet

DISCLAIMER: Although the information provided by this map is believed to be reliable, its accuracy is not warranted in any way. The City of Farmington Hills assumes no liability for any claims arising from the use of this map.

Section Location

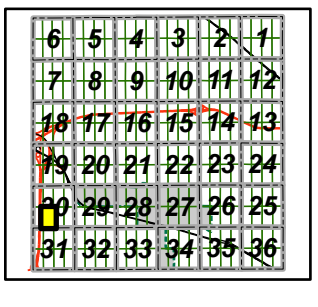

Assessing Division

Land Value Atlas, Section 30G

See page 30C

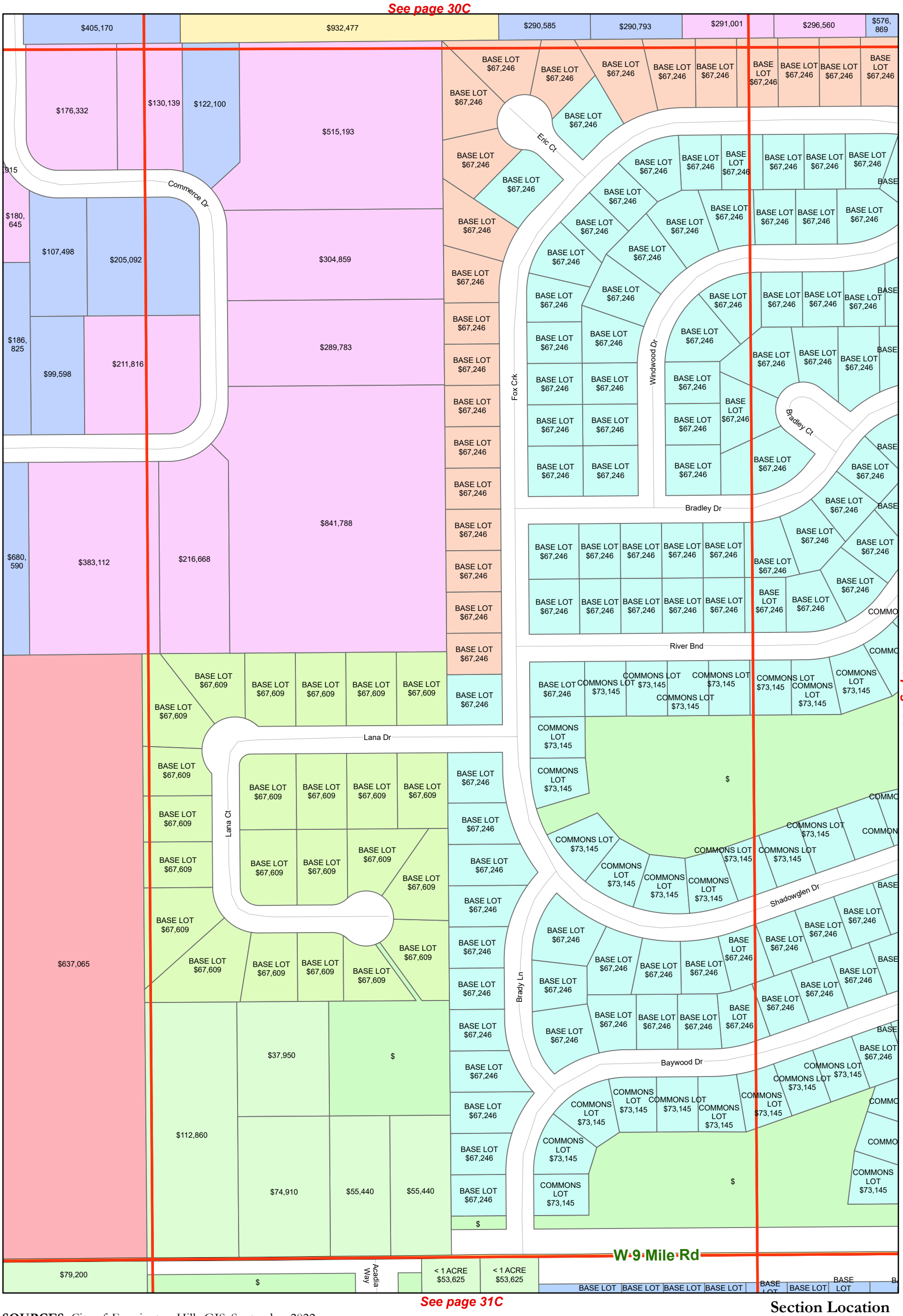

See page 31C

SOURCES: City of Farmington Hills GIS, September 2022
Oakland County GIS, 2022

1:2,400

0 100 200 400 Feet

DISCLAIMER: Although the information provided by this map is believed to be reliable, its accuracy is not warranted in any way. The City of Farmington Hills assumes no liability for any claims arising from the use of this map.

Section Location

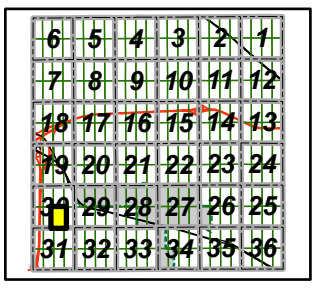

Assessing Division

Land Value Atlas, Section 30H

See page 30D

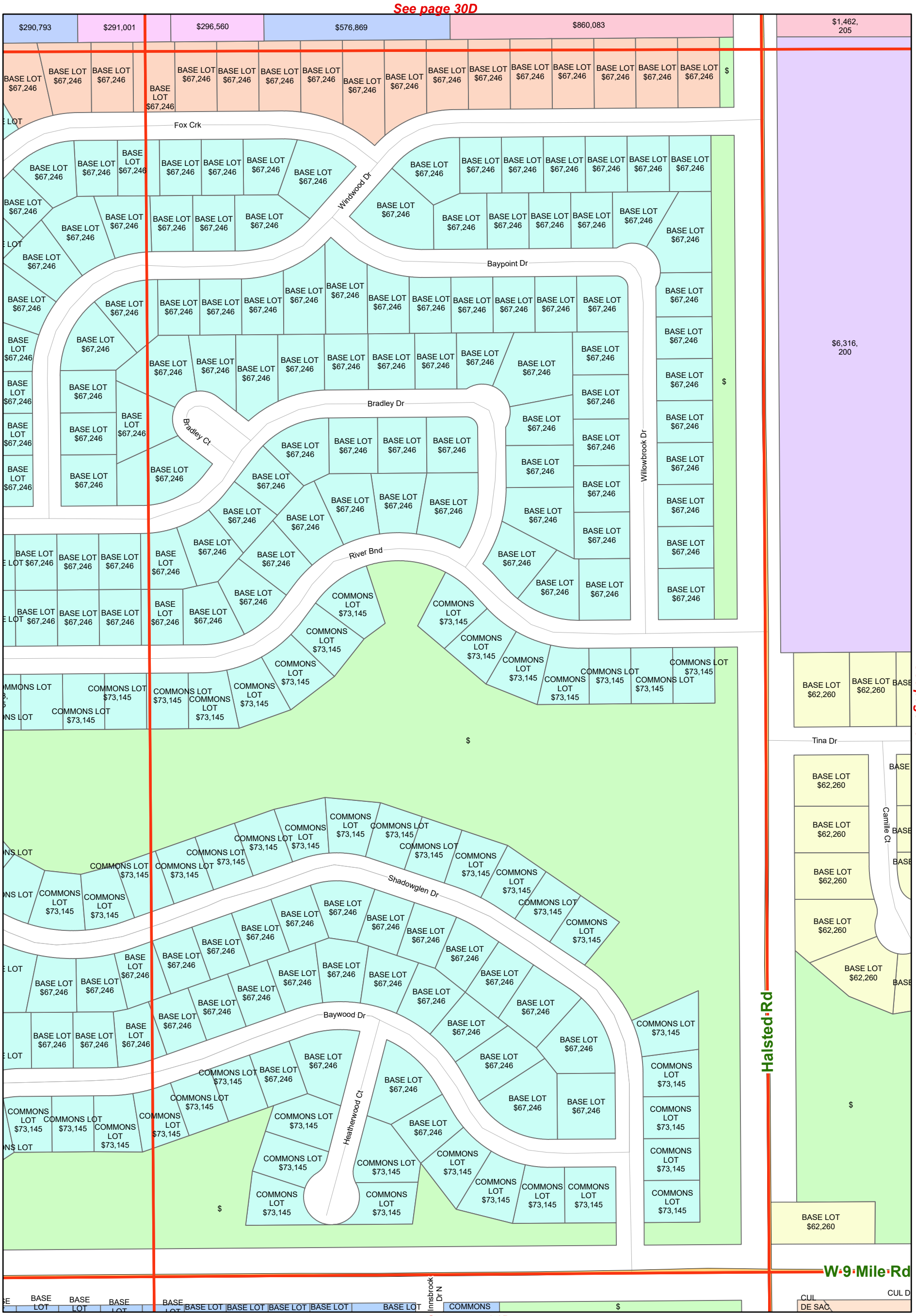

See page 31D

SOURCES: City of Farmington Hills GIS, September 2022
Oakland County GIS, 2022

1:2,400

0 100 200 400 Feet

DISCLAIMER: Although the information provided by this map is believed to be reliable, its accuracy is not warranted in any way. The City of Farmington Hills assumes no liability for any claims arising from the use of this map.

Section Location

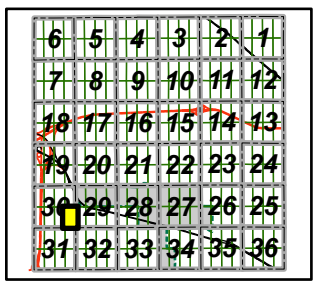

Assessing Division

Land Value Atlas, Section 31A

See page 30E

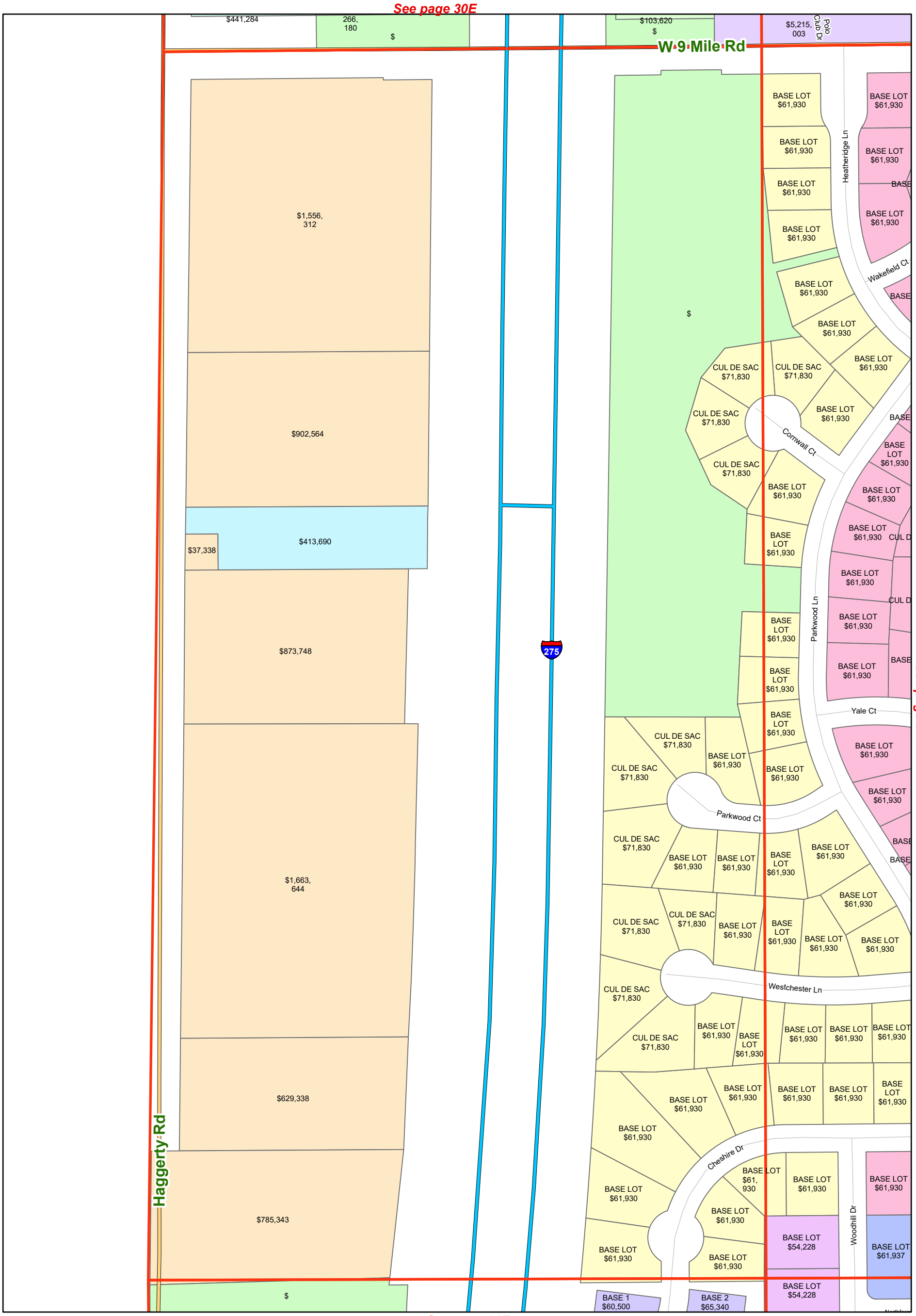

SOURCES: City of Farmington Hills GIS, September 2022
Oakland County GIS, 2022

1:2,400

0 100 200 400 Feet

DISCLAIMER: Although the information provided by this map is believed to be reliable, its accuracy is not warranted in any way. The City of Farmington Hills assumes no liability for any claims arising from the use of this map.

Section Location

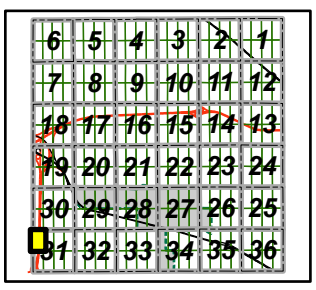

Assessing Division

Land Value Atlas, Section 31B

See page 30F

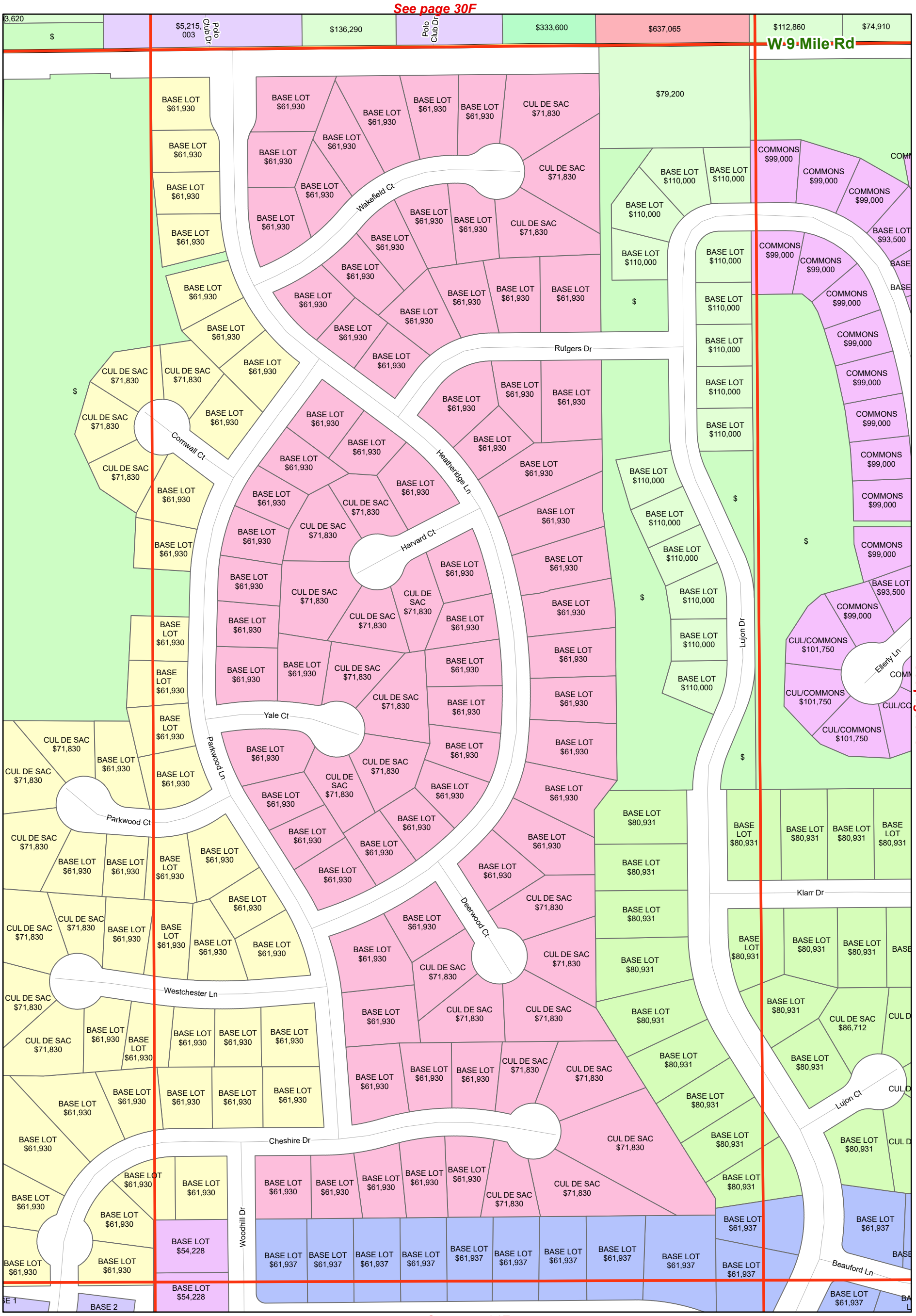

SOURCES: City of Farmington Hills GIS, September 2022
Oakland County GIS, 2022

1:2,400

0 100 200 400 Feet

DISCLAIMER: Although the information provided by this map is believed to be reliable, its accuracy is not warranted in any way. The City of Farmington Hills assumes no liability for any claims arising from the use of this map.

Section Location

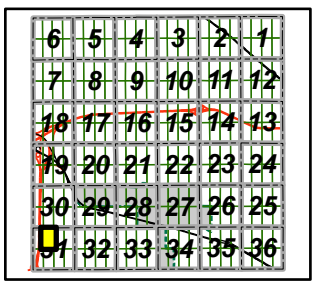

Assessing Division

Land Value Atlas, Section 31C

See page 30G

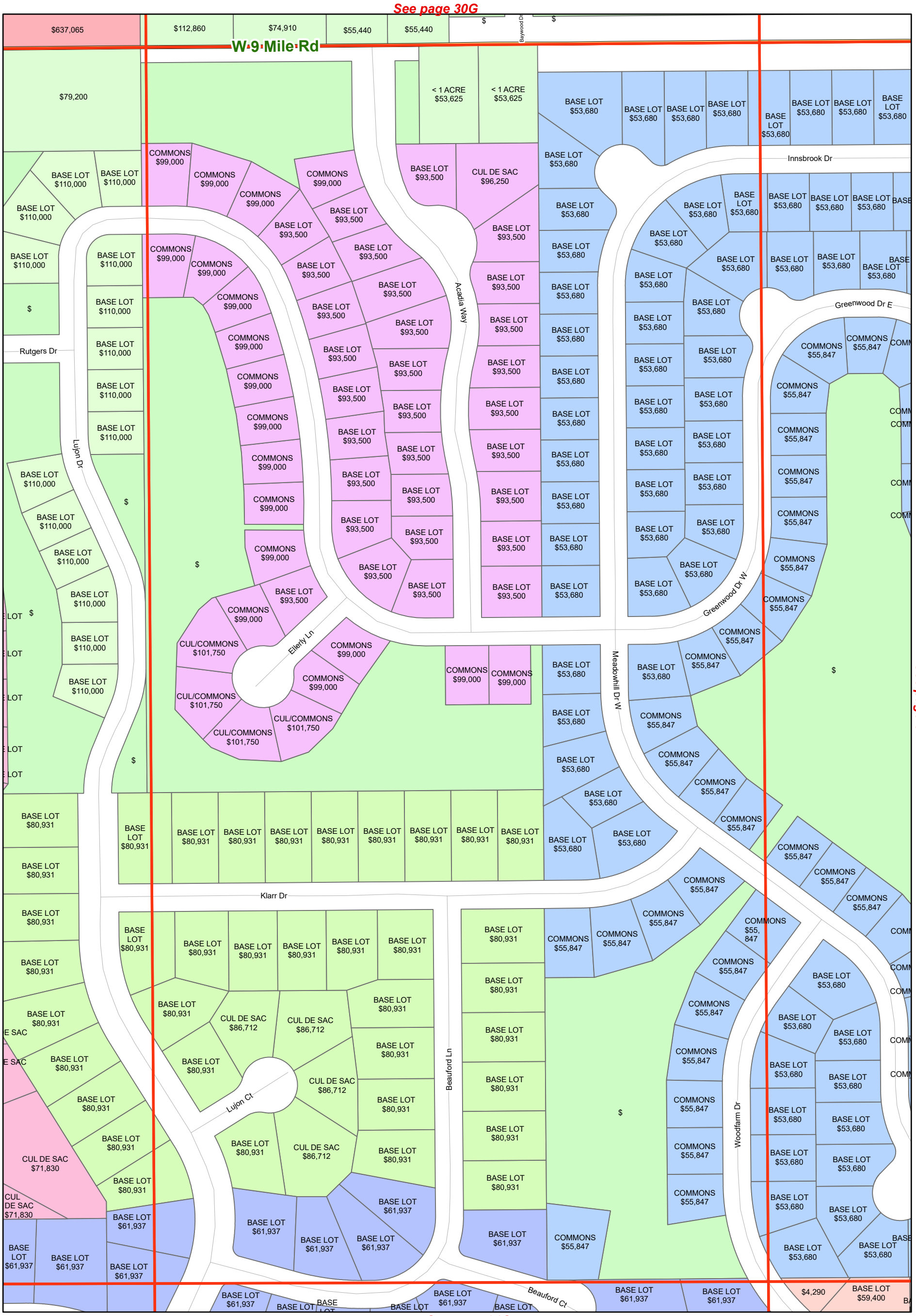

See page 31G

SOURCES: City of Farmington Hills GIS, September 2022
Oakland County GIS, 2022

1:2,400

0 100 200 400 Feet

DISCLAIMER: Although the information provided by this map is believed to be reliable, its accuracy is not warranted in any way. The City of Farmington Hills assumes no liability for any claims arising from the use of this map.

Section Location

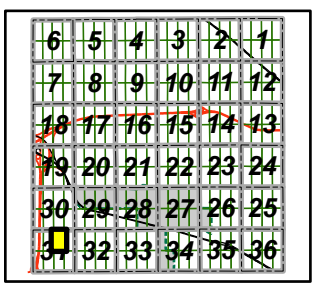

Assessing Division

Land Value Atlas, Section 31D

See page 30H

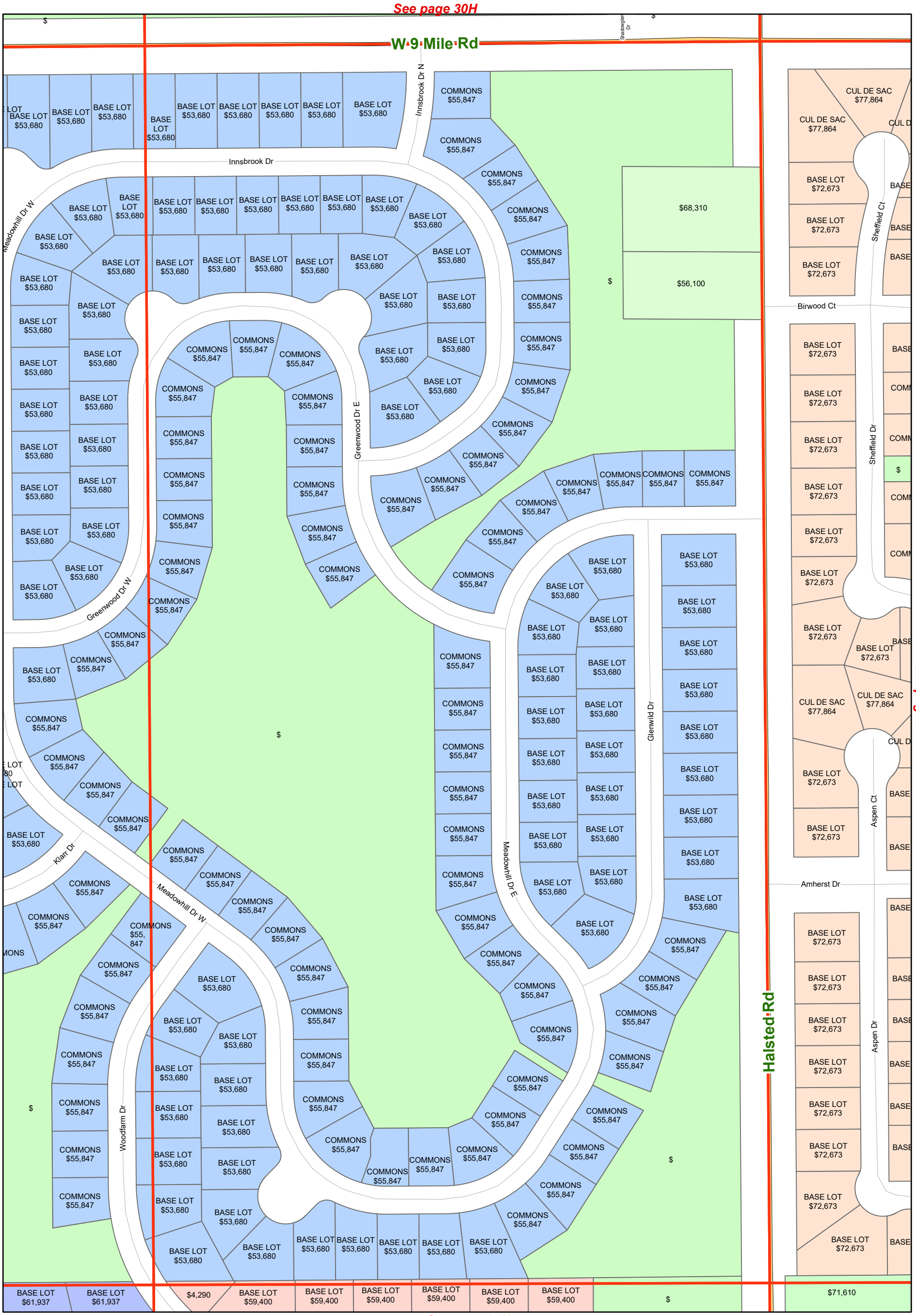

See page 31H

SOURCES: City of Farmington Hills GIS, September 2022
Oakland County GIS, 2022

1:2,400

0 100 200 400 Feet

DISCLAIMER: Although the information provided by this map is believed to be reliable, its accuracy is not warranted in any way. The City of Farmington Hills assumes no liability for any claims arising from the use of this map.

Section Location

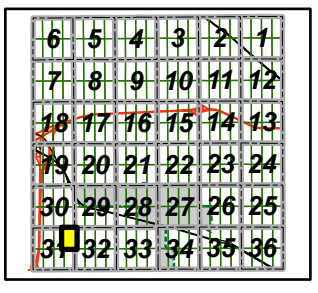

Assessing Division

Land Value Atlas, Section 31E

See page 31A

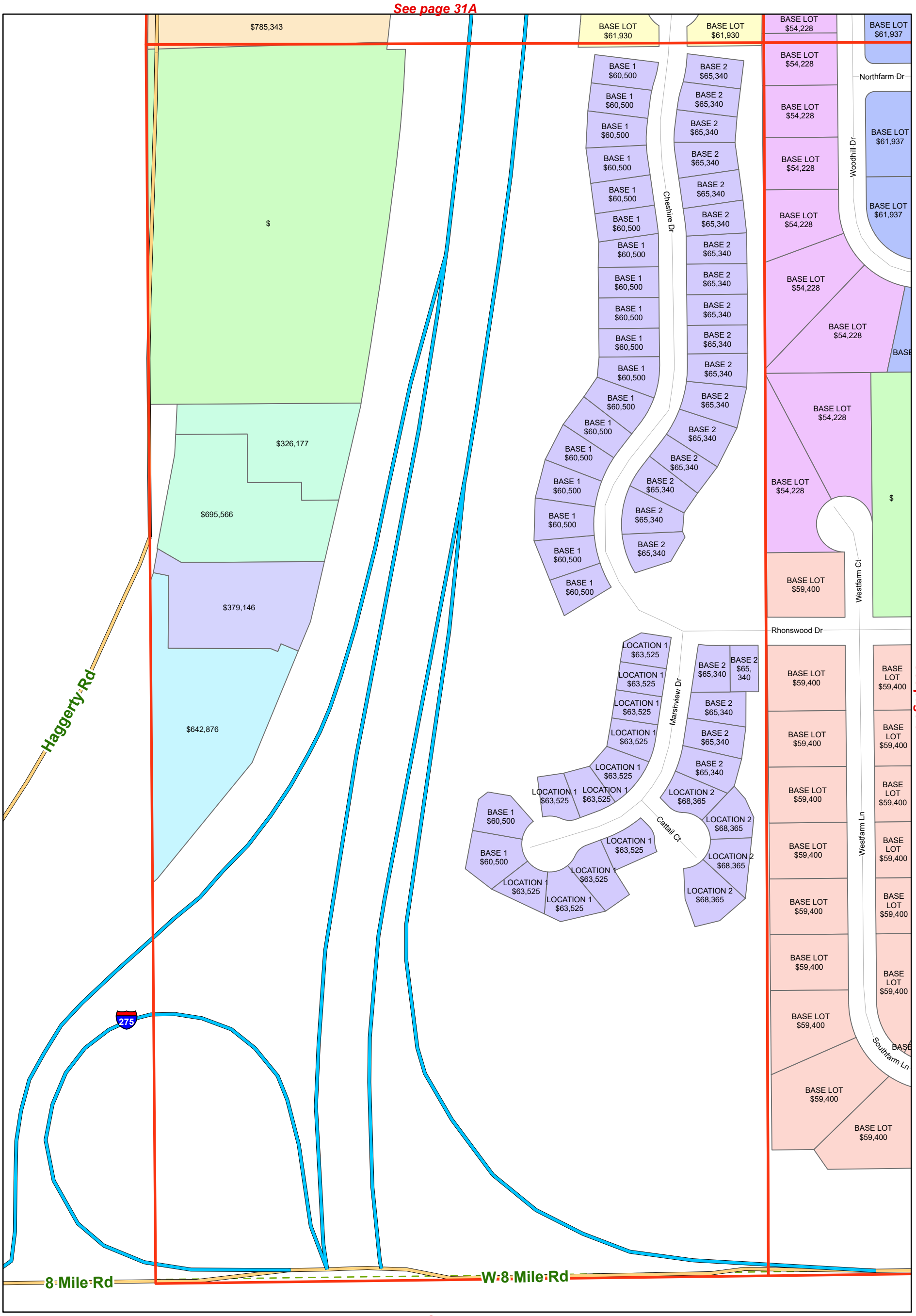

See page

SOURCES: City of Farmington Hills GIS, September 2022
Oakland County GIS, 2022

1:2,400

0 100 200 400 Feet

DISCLAIMER: Although the information provided by this map is believed to be reliable, its accuracy is not warranted in any way. The City of Farmington Hills assumes no liability for any claims arising from the use of this map.

Section Location

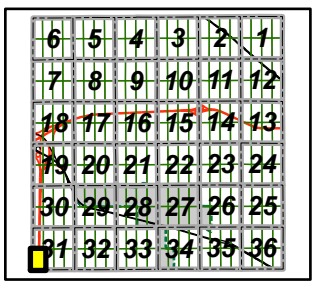

Assessing Division

Land Value Atlas, Section 31F

See page 31B

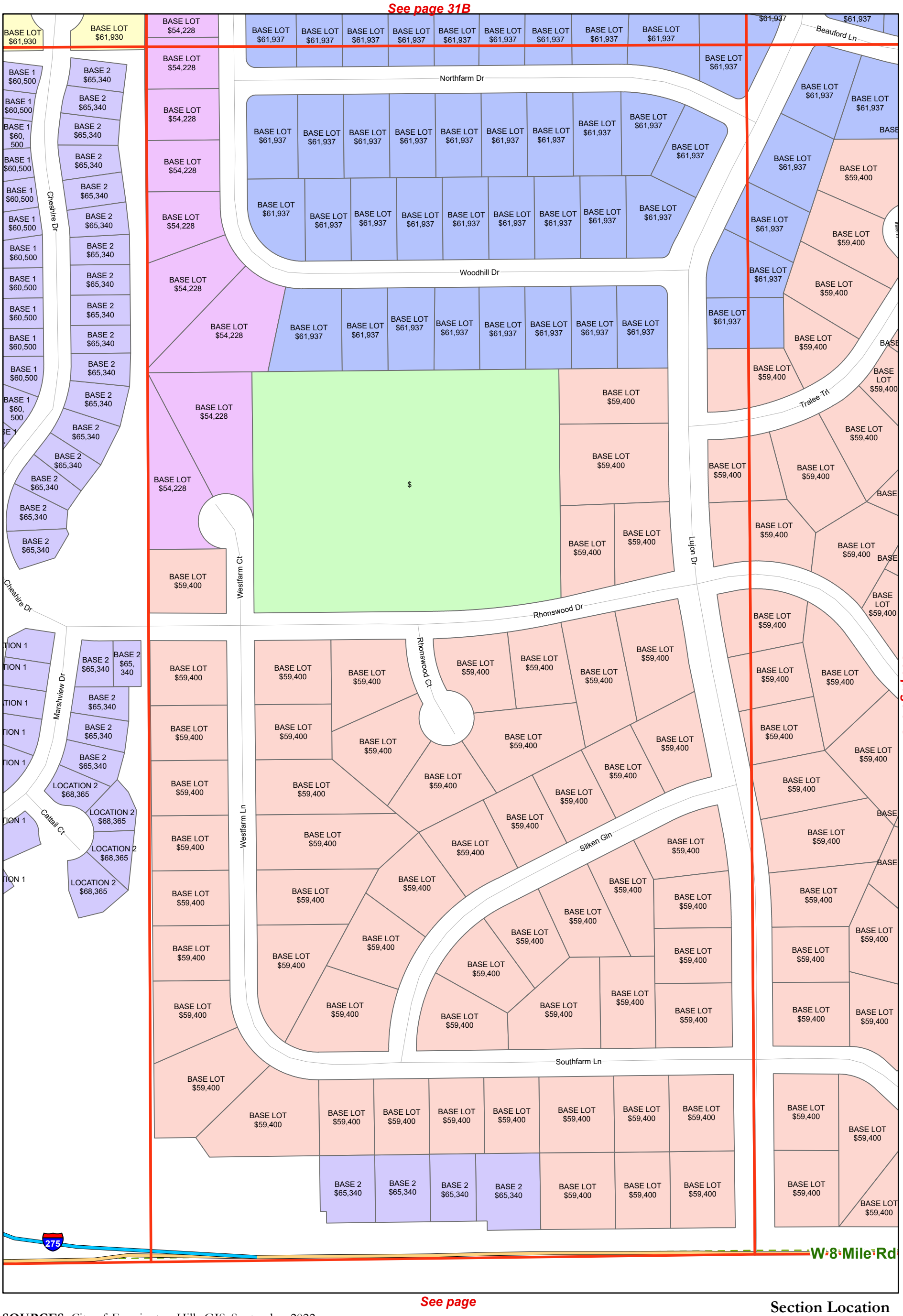

See page

SOURCES: City of Farmington Hills GIS, September 2022
Oakland County GIS, 2022

1:2,400

0 100 200 400 Feet

DISCLAIMER: Although the information provided by this map is believed to be reliable, its accuracy is not warranted in any way. The City of Farmington Hills assumes no liability for any claims arising from the use of this map.

Section Location

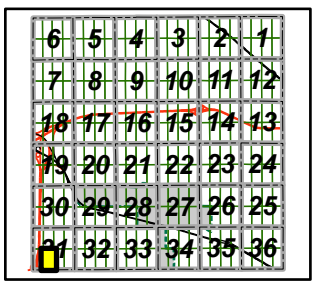

Assessing Division

Land Value Atlas, Section 31G

See page 31C

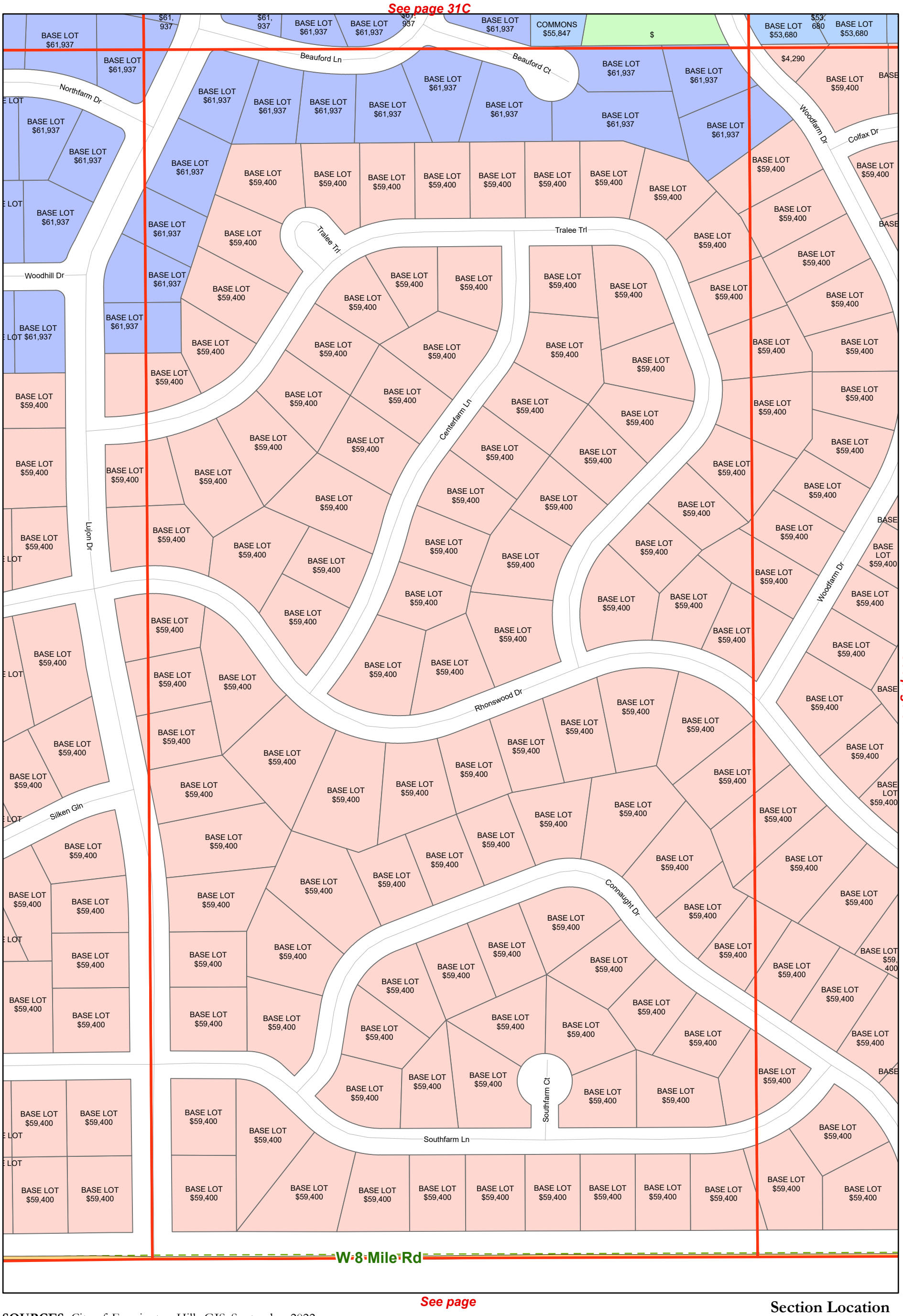

See page 31F

See page 31H

See page

SOURCES: City of Farmington Hills GIS, September 2022
Oakland County GIS, 2022

1:2,400

0 100 200 400 Feet

DISCLAIMER: Although the information provided by this map is believed to be reliable, its accuracy is not warranted in any way. The City of Farmington Hills assumes no liability for any claims arising from the use of this map.

Section Location

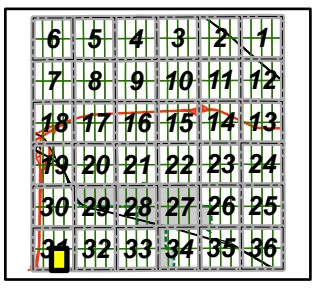

Assessing Division

Land Value Atlas, Section 31H

See page 31D

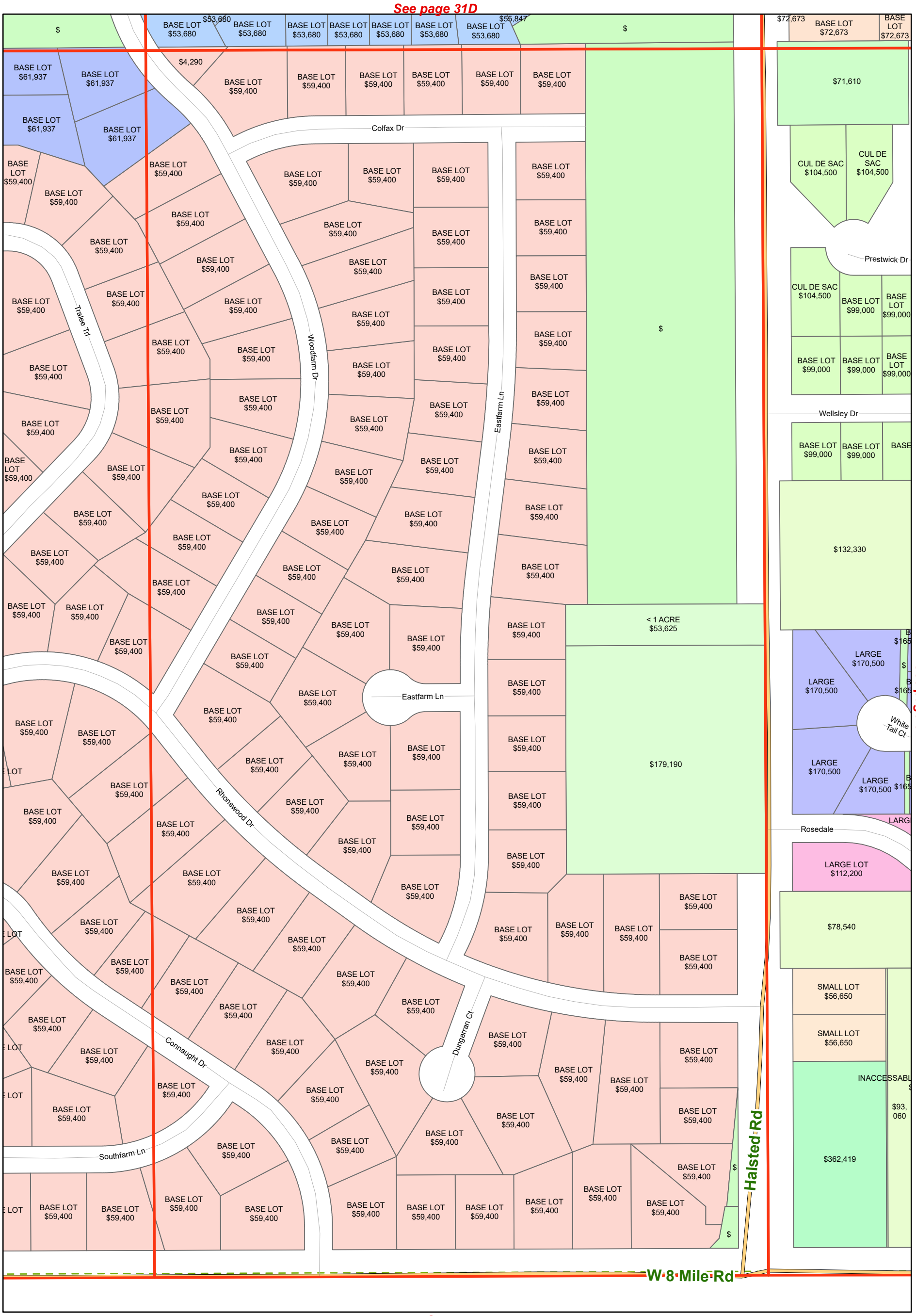

See page

SOURCES: City of Farmington Hills GIS, September 2022
Oakland County GIS, 2022

1:2,400

0 100 200 400 Feet

DISCLAIMER: Although the information provided by this map is believed to be reliable, its accuracy is not warranted in any way. The City of Farmington Hills assumes no liability for any claims arising from the use of this map.

Section Location

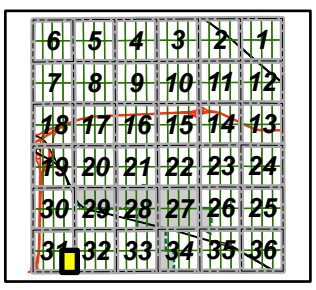

Assessing Division

Land Value Atlas, Section 32A

See page 29E

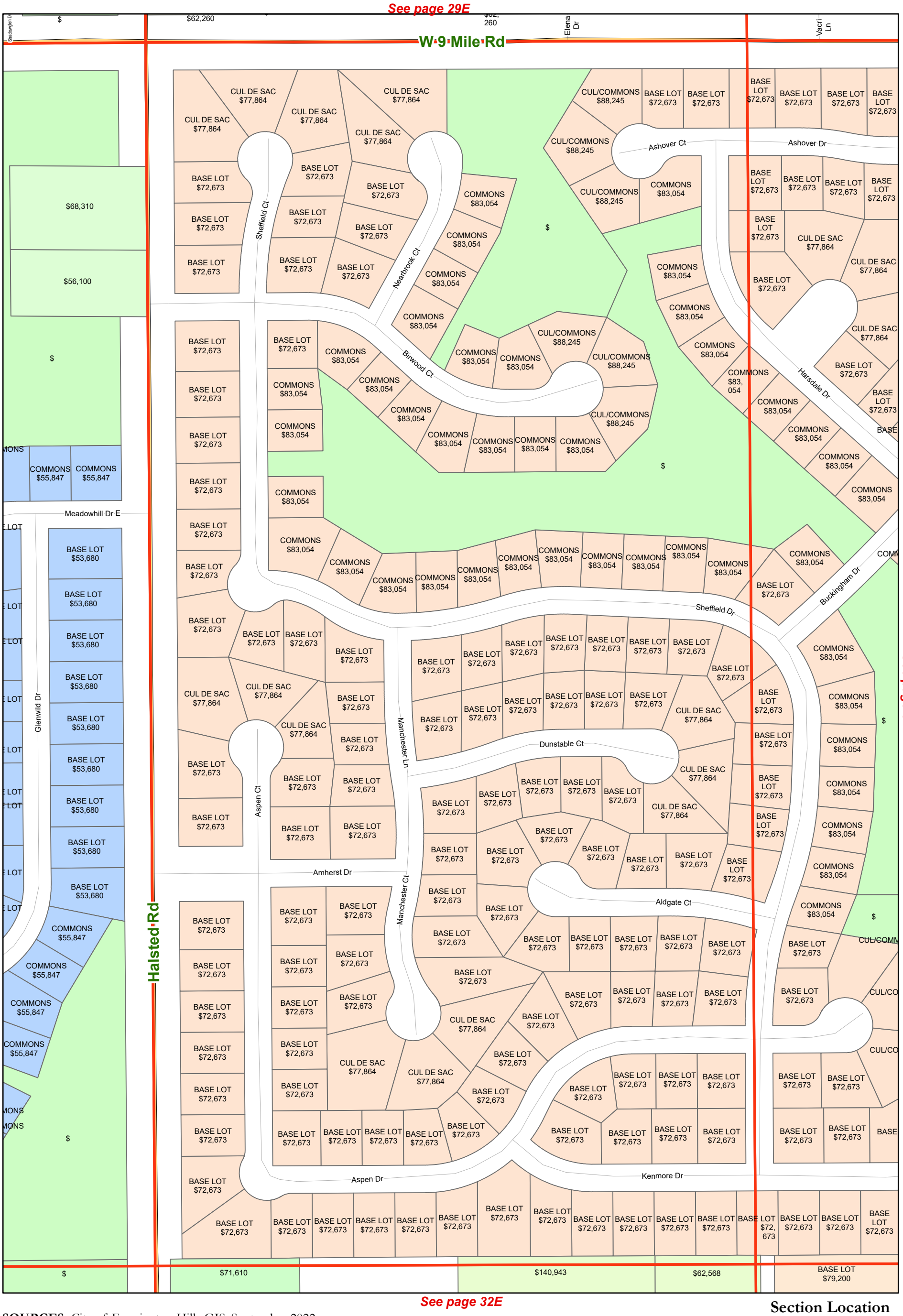

SOURCES: City of Farmington Hills GIS, September 2022
Oakland County GIS, 2022

1:2,400

0 100 200 400 Feet

DISCLAIMER: Although the information provided by this map is believed to be reliable, its accuracy is not warranted in any way. The City of Farmington Hills assumes no liability for any claims arising from the use of this map.

Section Location

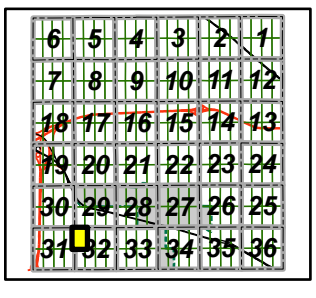

Assessing Division

Land Value Atlas, Section 32B

See page 29F

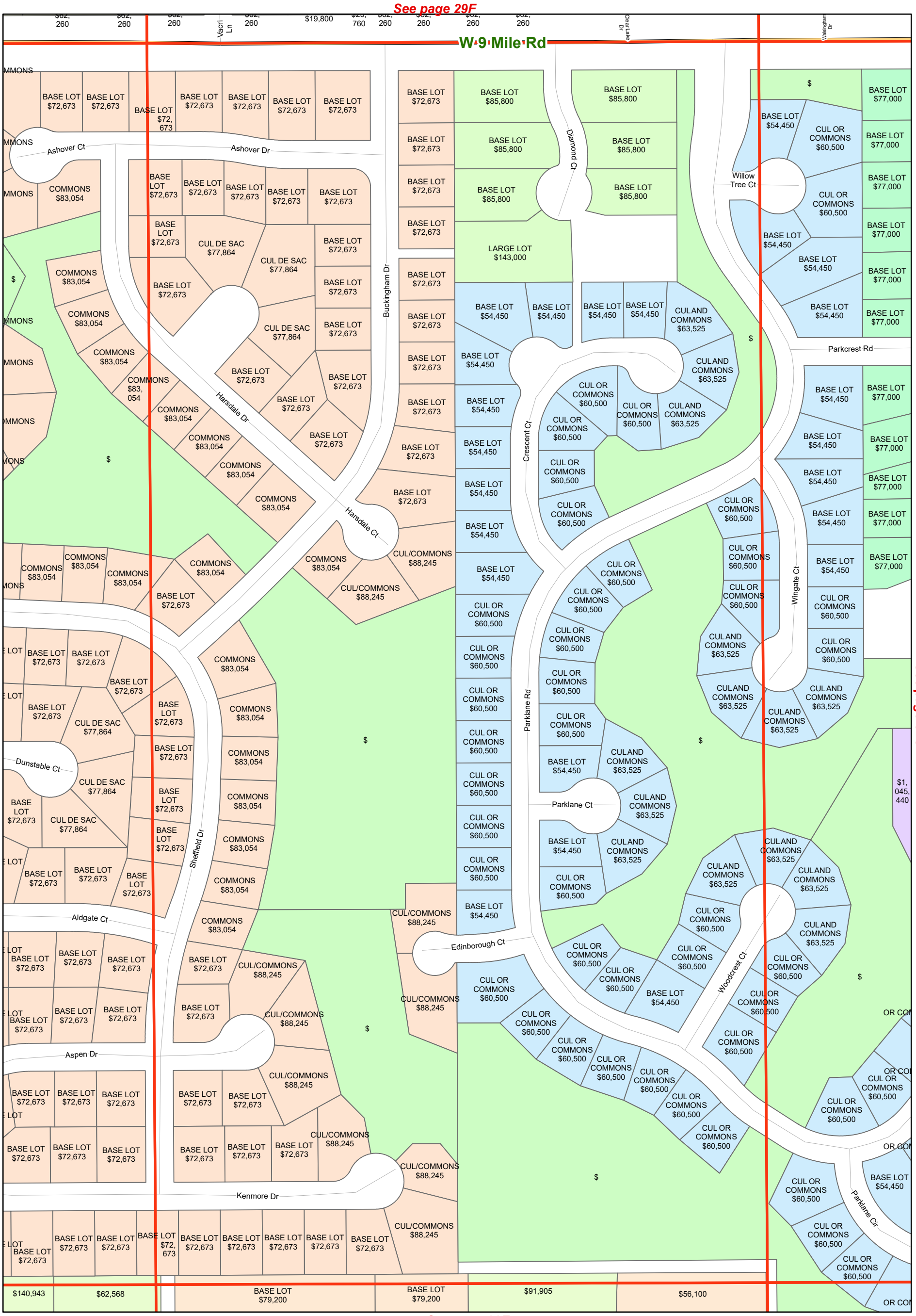

See page 32A

See page 32C

See page 32F

SOURCES: City of Farmington Hills GIS, September 2022
Oakland County GIS, 2022

1:2,400

0 100 200 400 Feet

DISCLAIMER: Although the information provided by this map is believed to be reliable, its accuracy is not warranted in any way. The City of Farmington Hills assumes no liability for any claims arising from the use of this map.

Section Location

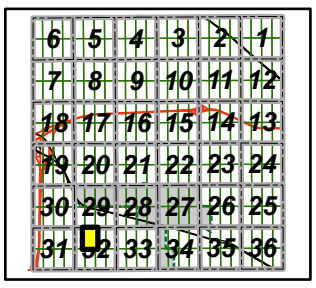

Assessing Division

Land Value Atlas, Section 32C

See page 29G

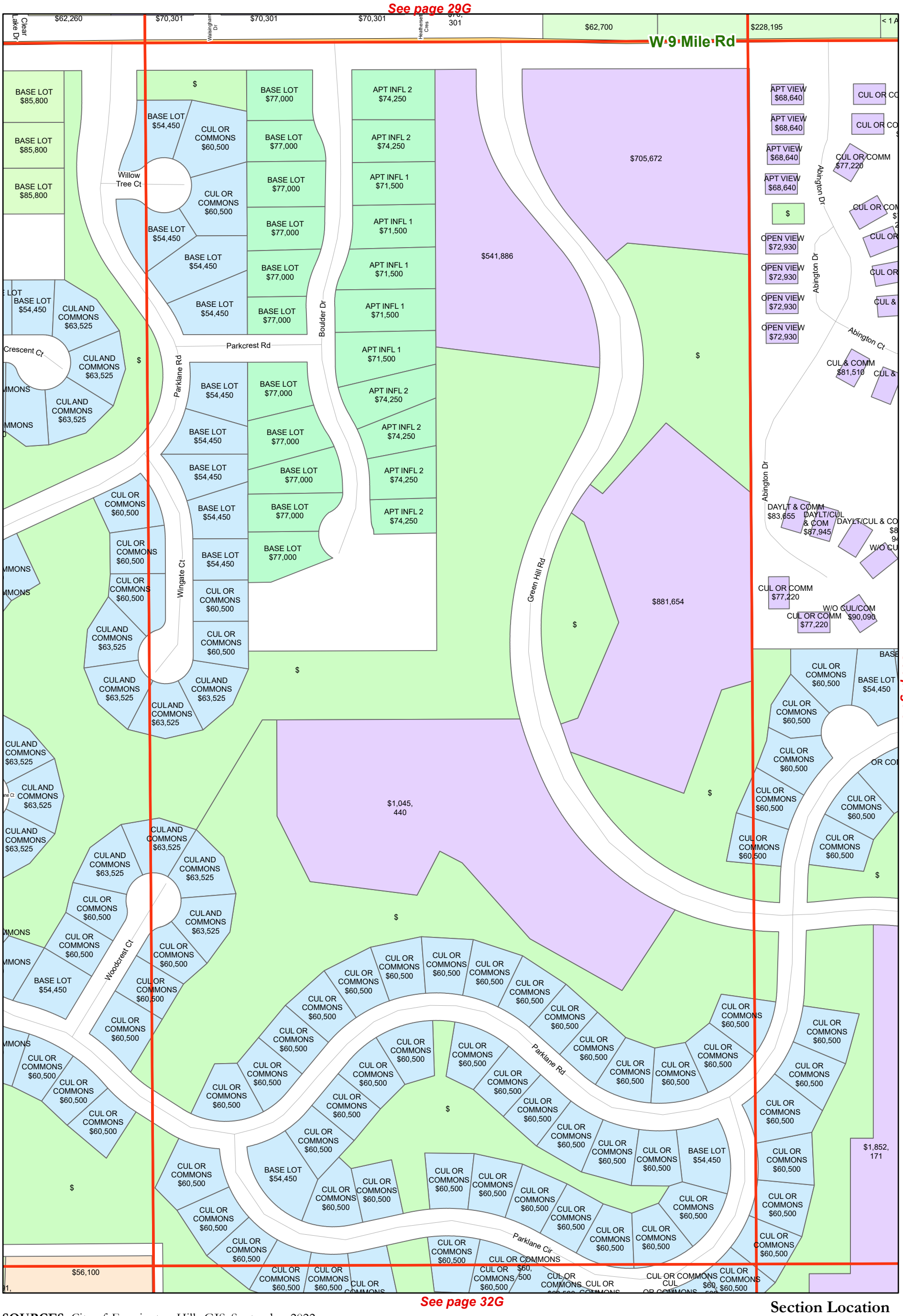

See page 32B

See page 32D

See page 32G

SOURCES: City of Farmington Hills GIS, September 2022
Oakland County GIS, 2022

1:2,400

0 100 200 400 Feet

DISCLAIMER: Although the information provided by this map is believed to be reliable, its accuracy is not warranted in any way. The City of Farmington Hills assumes no liability for any claims arising from the use of this map.

Section Location

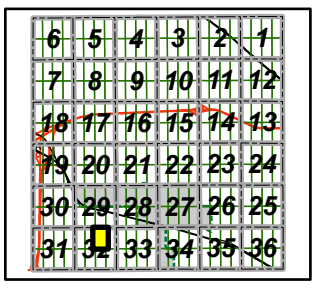

Assessing Division

Land Value Atlas, Section 32D

See page 29H

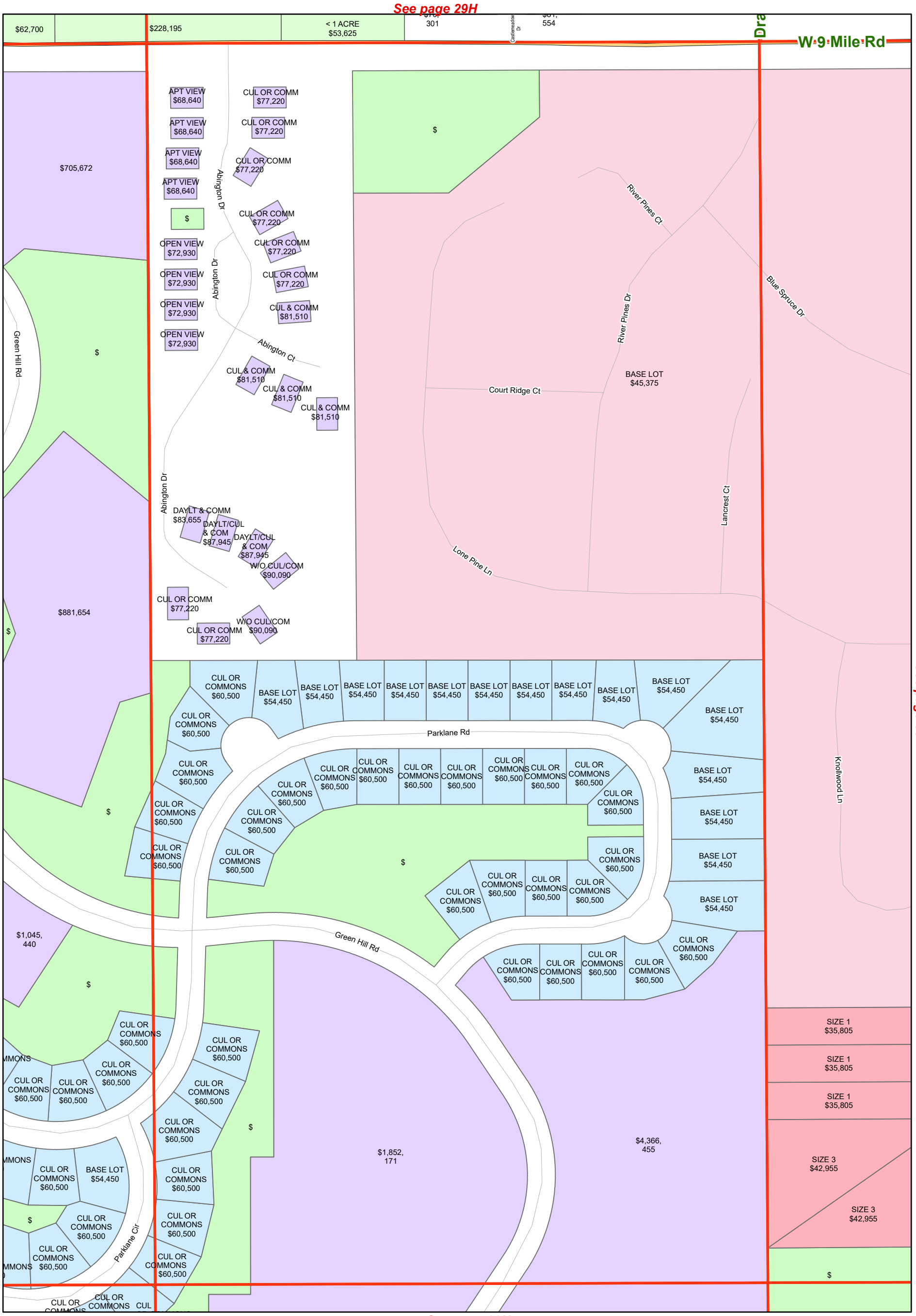

See page 32H

SOURCES: City of Farmington Hills GIS, September 2022
Oakland County GIS, 2022

1:2,400

0 100 200 400 Feet

DISCLAIMER: Although the information provided by this map is believed to be reliable, its accuracy is not warranted in any way. The City of Farmington Hills assumes no liability for any claims arising from the use of this map.

Section Location

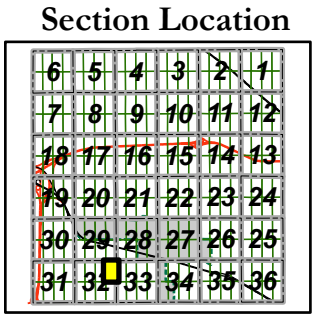

Assessing Division

Land Value Atlas, Section 32E

See page 32A

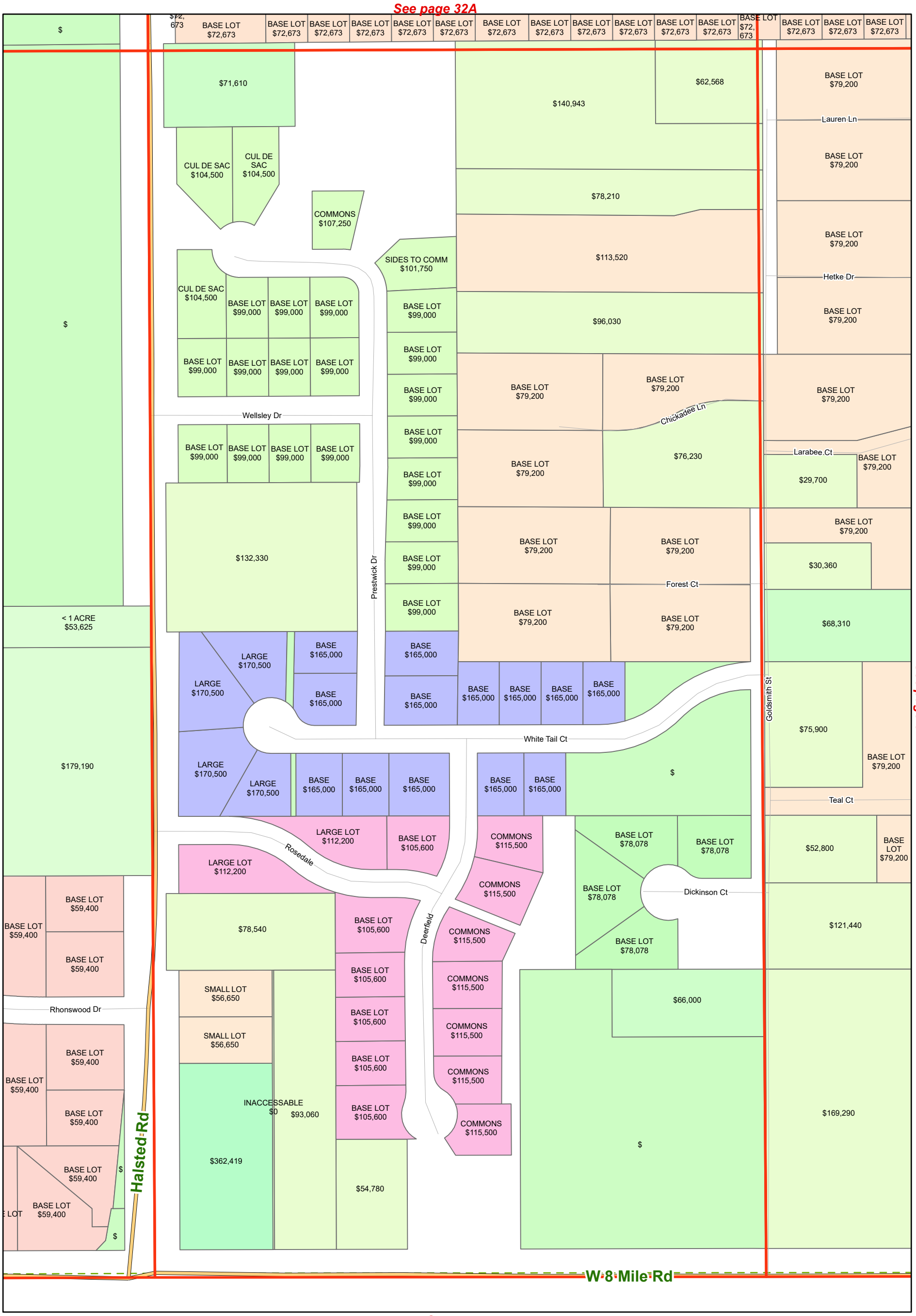

See page

SOURCES: City of Farmington Hills GIS, September 2022
Oakland County GIS, 2022

1:2,400

0 100 200 400 Feet

DISCLAIMER: Although the information provided by this map is believed to be reliable, its accuracy is not warranted in any way. The City of Farmington Hills assumes no liability for any claims arising from the use of this map.

Section Location

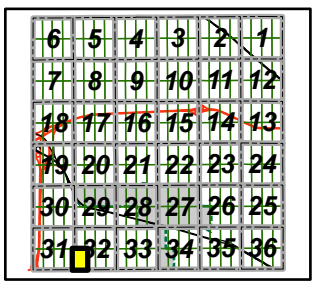

Assessing Division

Land Value Atlas, Section 32F

See page 32B

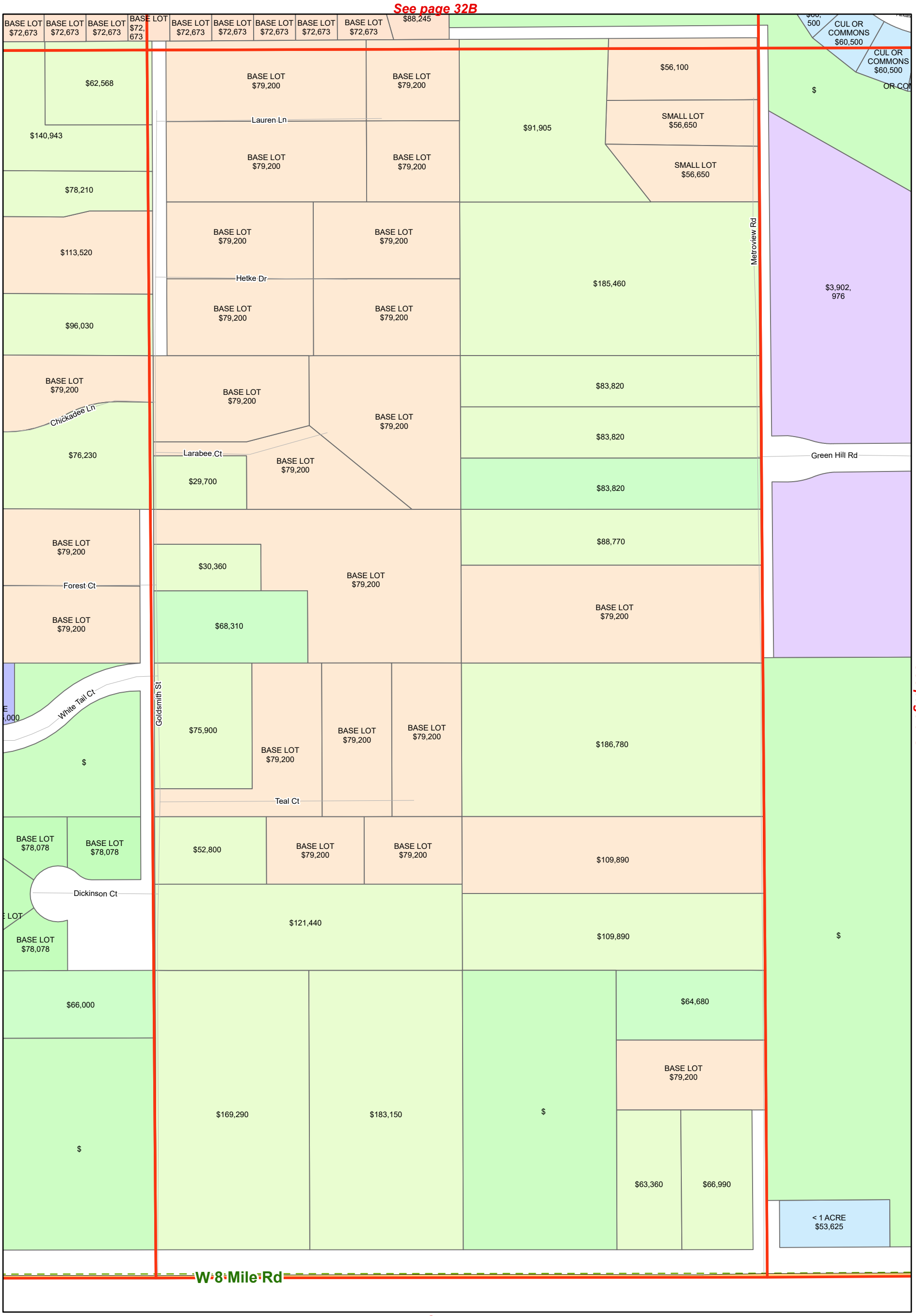

See page 32E

See page 32G

See page

SOURCES: City of Farmington Hills GIS, September 2022
Oakland County GIS, 2022

1:2,400

0 100 200 400 Feet

DISCLAIMER: Although the information provided by this map is believed to be reliable, its accuracy is not warranted in any way. The City of Farmington Hills assumes no liability for any claims arising from the use of this map.

Section Location

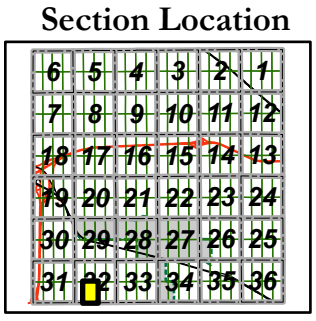

Assessing Division

Land Value Atlas, Section 32G

See page 32C

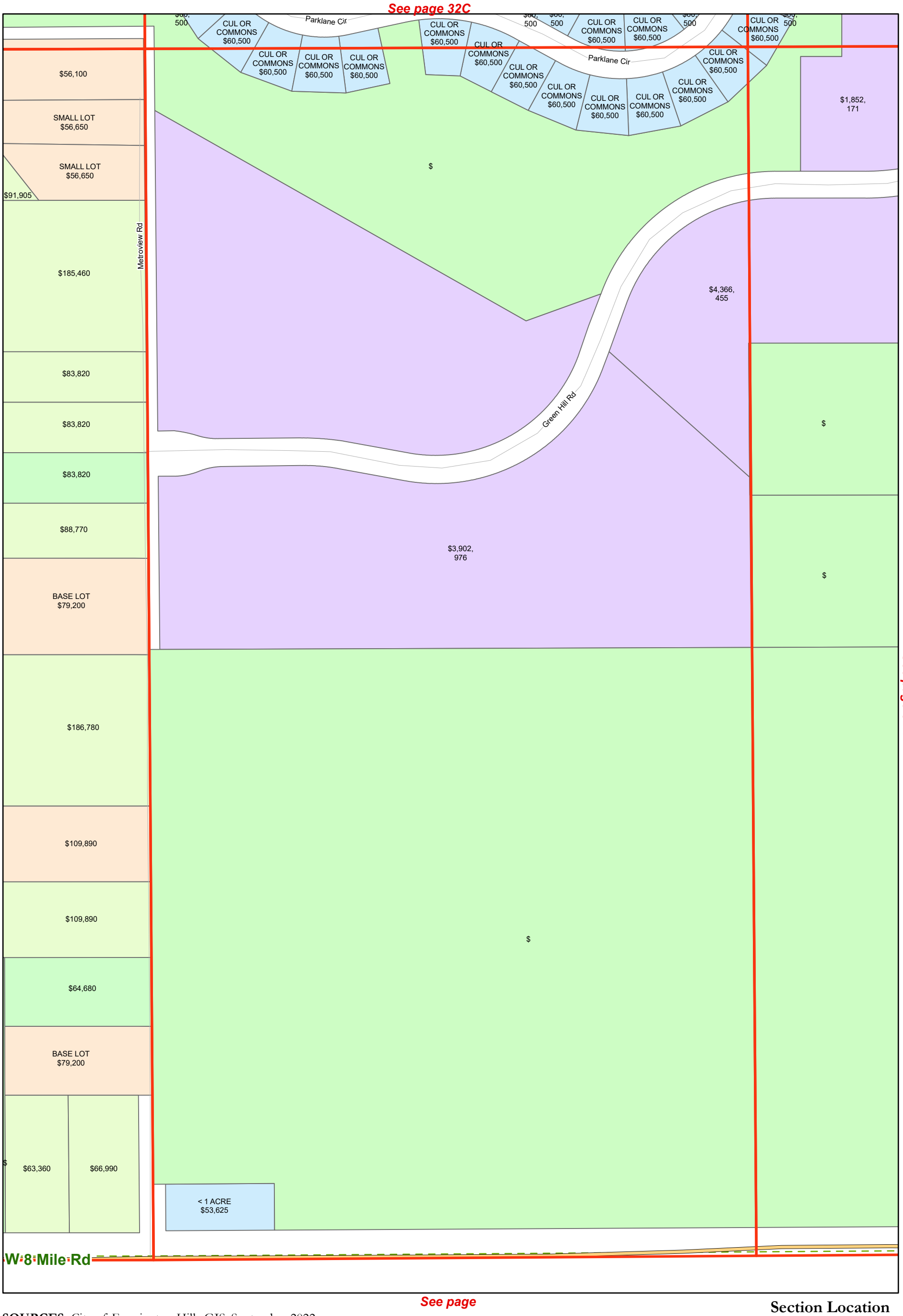

See page 32F

See page 32H

See page

SOURCES: City of Farmington Hills GIS, September 2022
Oakland County GIS, 2022

1:2,400

0 100 200 400 Feet

DISCLAIMER: Although the information provided by this map is believed to be reliable, its accuracy is not warranted in any way. The City of Farmington Hills assumes no liability for any claims arising from the use of this map.

Section Location

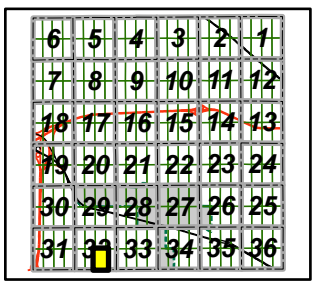

Assessing Division

Land Value Atlas, Section 32H

See page 32D

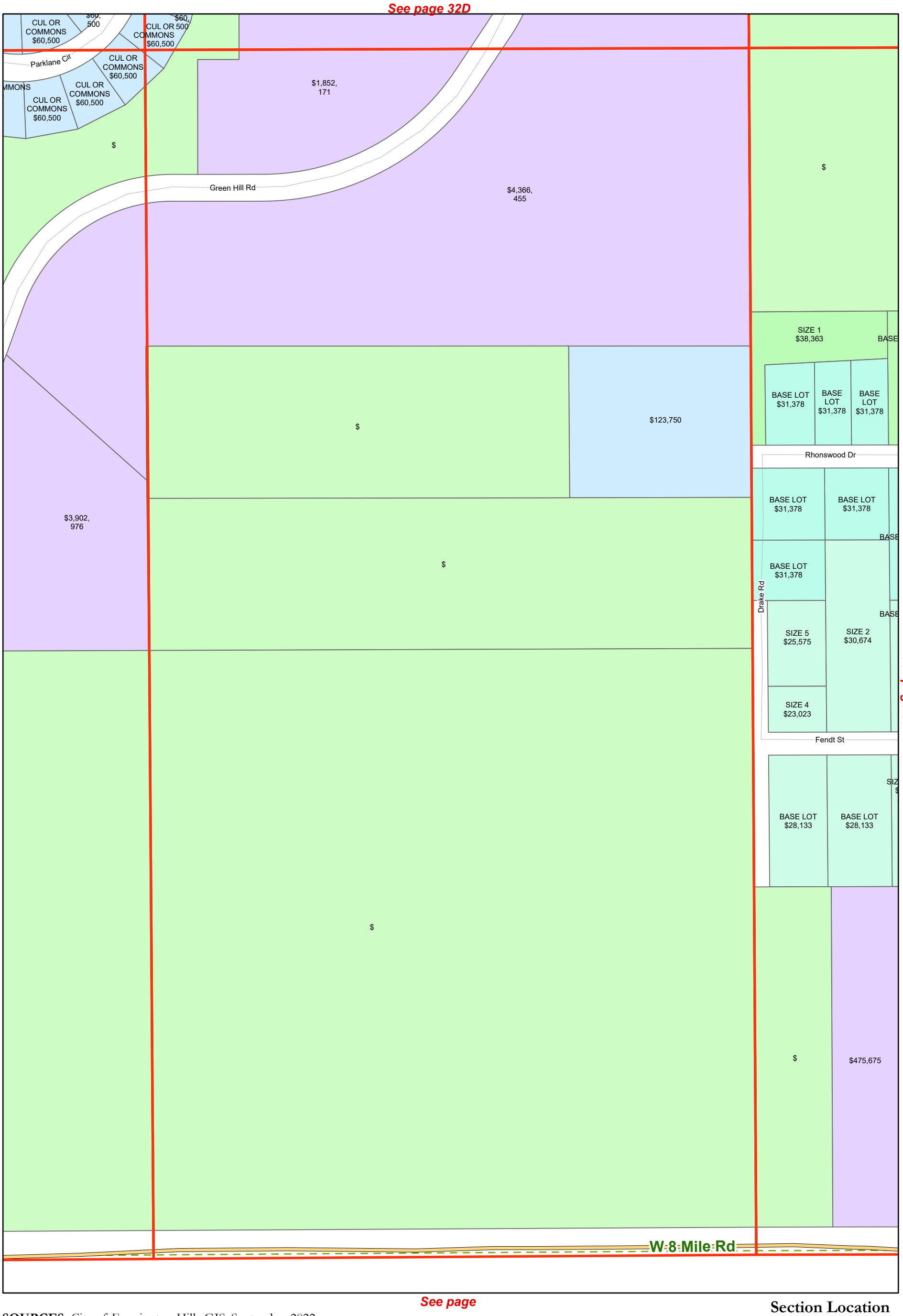

See page

SOURCES: City of Farmington Hills GIS, September 2022
Oakland County GIS, 2022

1:2,400

0 100 200 400 Feet

DISCLAIMER: Although the information provided by this map is believed to be reliable, its accuracy is not warranted in any way. The City of Farmington Hills assumes no liability for any claims arising from the use of this map.

Section Location

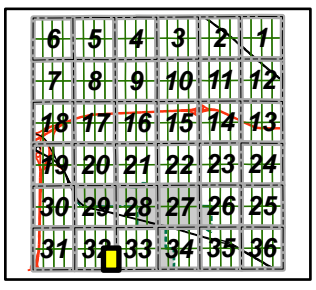

Assessing Division

Land Value Atlas, Section 33A

See page 28E

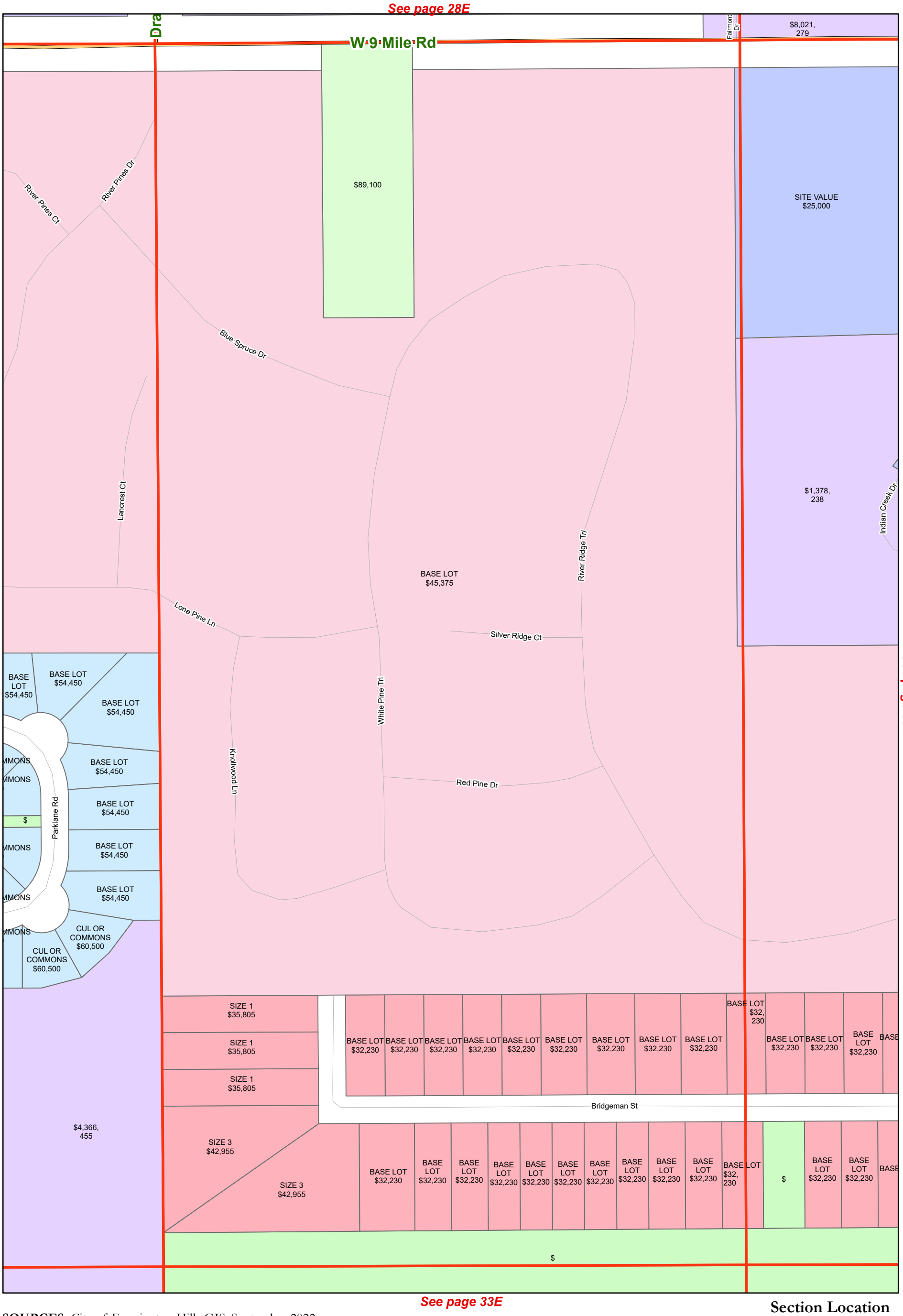

See page 33E

SOURCES: City of Farmington Hills GIS, September 2022
Oakland County GIS, 2022

1:2,400

0 100 200 400 Feet

DISCLAIMER: Although the information provided by this map is believed to be reliable, its accuracy is not warranted in any way. The City of Farmington Hills assumes no liability for any claims arising from the use of this map.

N W E S

Section Location

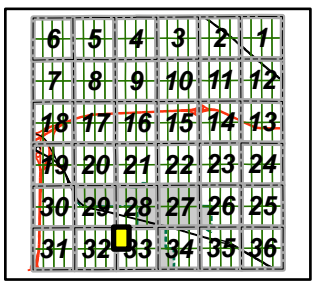

Assessing Division

Land Value Atlas, Section 33B

See page 28F

See page 33A

See page 33C

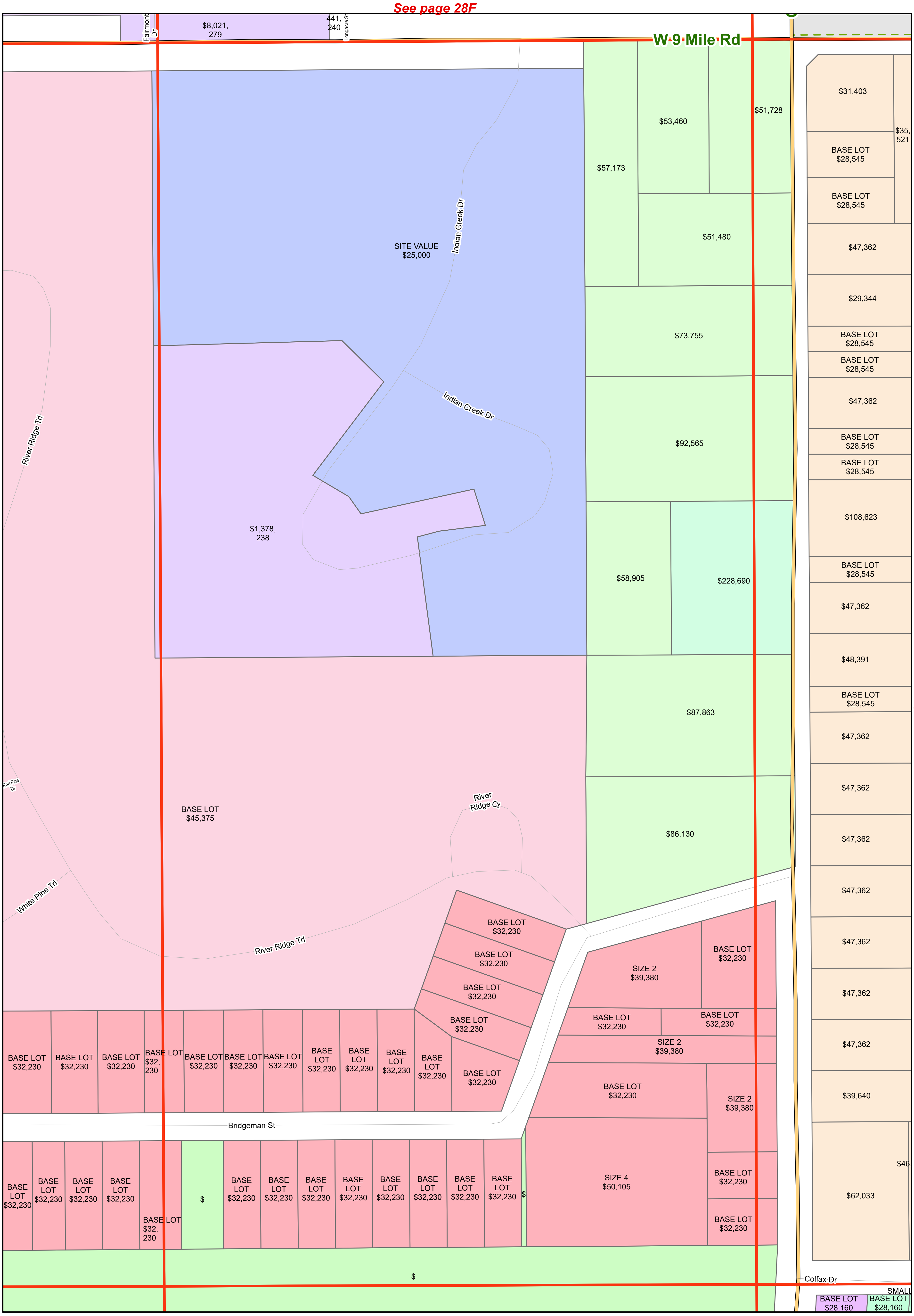

See page 33F

SOURCES: City of Farmington Hills GIS, September 2022
Oakland County GIS, 2022

1:2,400

0 100 200 400 Feet

DISCLAIMER: Although the information provided by this map is believed to be reliable, its accuracy is not warranted in any way. The City of Farmington Hills assumes no liability for any claims arising from the use of this map.

Section Location

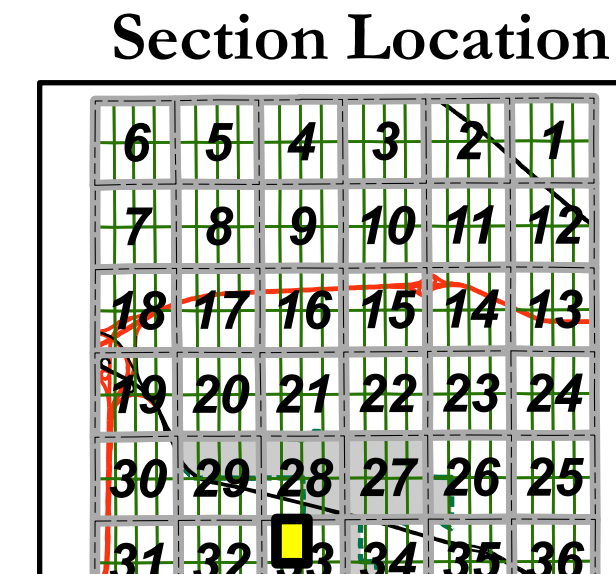

Assessing Division

Land Value Atlas, Section 33C

See page 28G

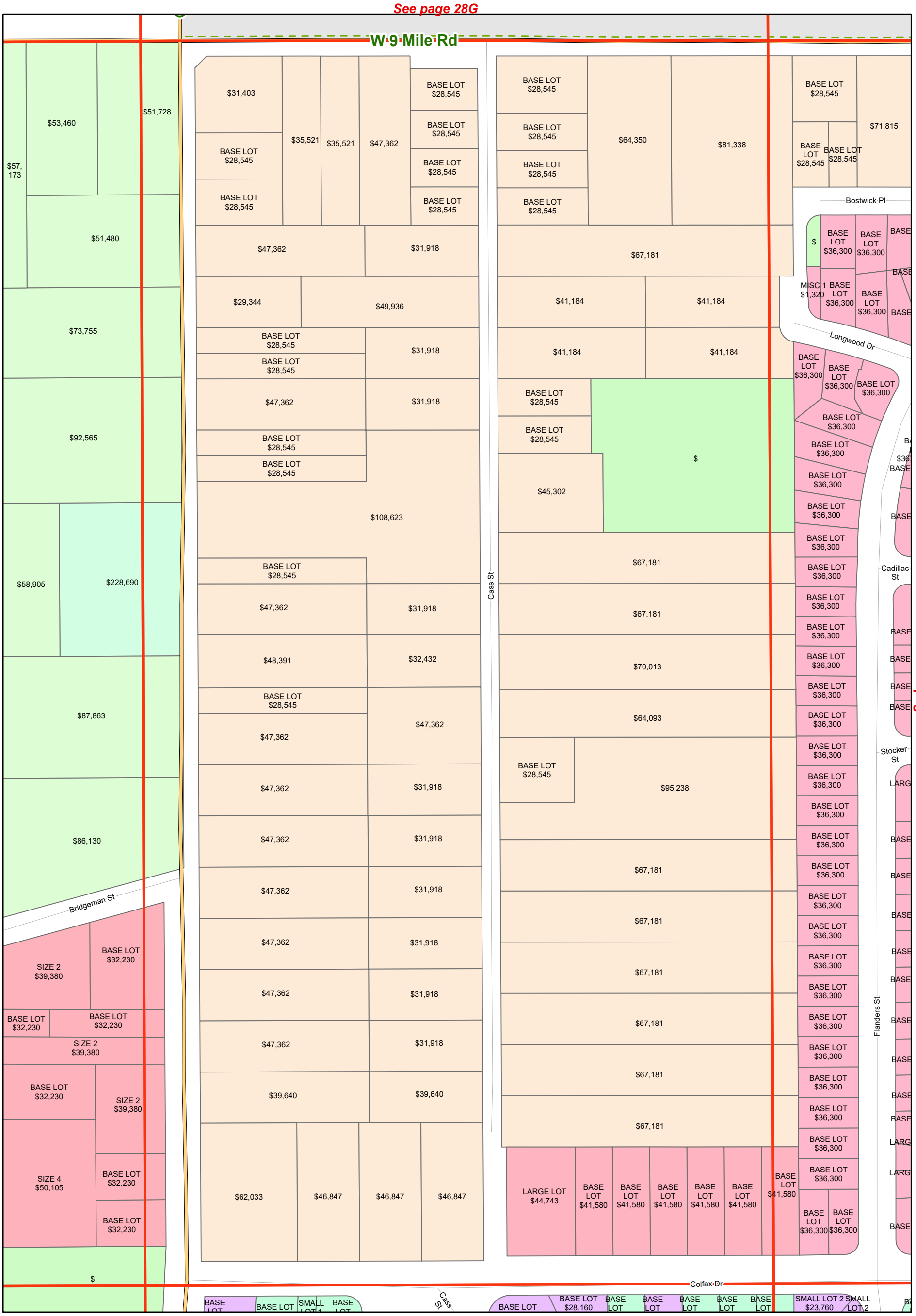

See page 33G

SOURCES: City of Farmington Hills GIS, September 2022
Oakland County GIS, 2022

1:2,400

0 100 200 400 Feet

DISCLAIMER: Although the information provided by this map is believed to be reliable, its accuracy is not warranted in any way. The City of Farmington Hills assumes no liability for any claims arising from the use of this map.

Section Location

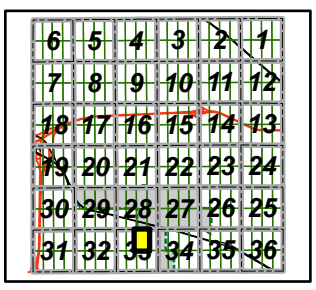

Assessing Division

Land Value Atlas, Section 33D

See page 28H

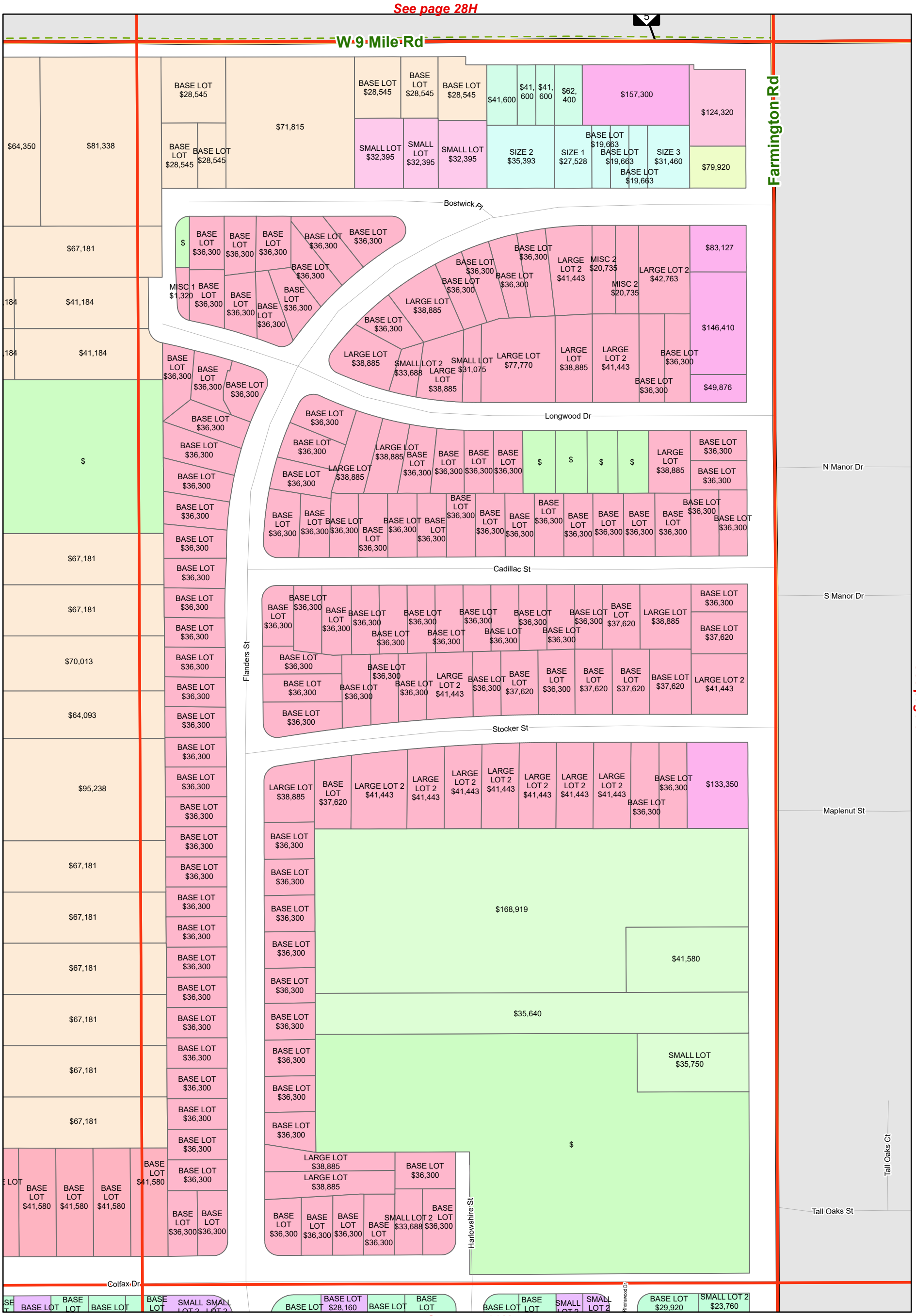

SOURCES: City of Farmington Hills GIS, September 2022
Oakland County GIS, 2022

1:2,400

0 100 200 400 Feet

DISCLAIMER: Although the information provided by this map is believed to be reliable, its accuracy is not warranted in any way. The City of Farmington Hills assumes no liability for any claims arising from the use of this map.

Section Location

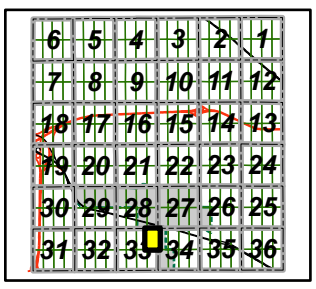

Assessing Division

Land Value Atlas, Section 33E

See page 33A

See page 32H

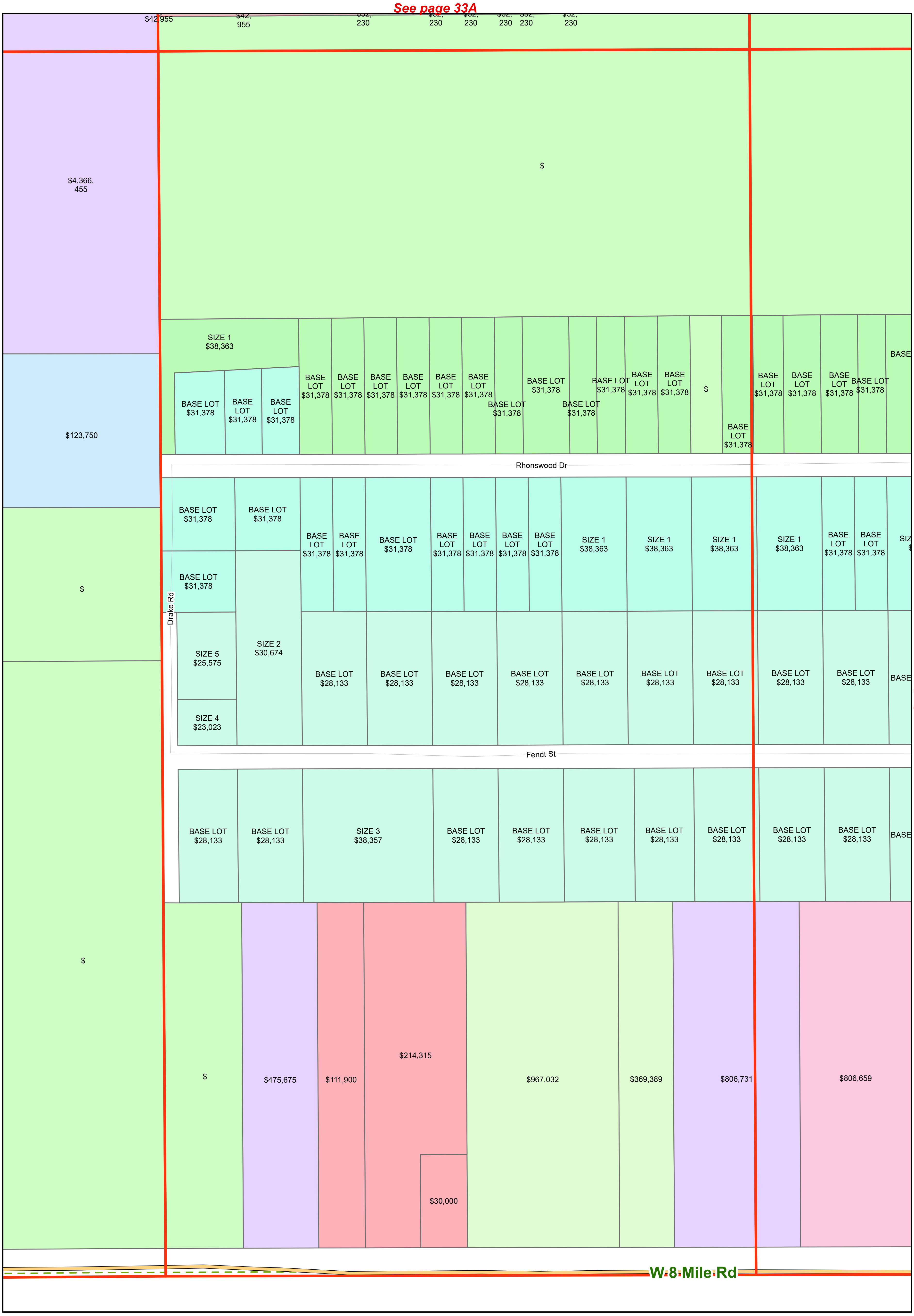

See page 33F

See page

SOURCES: City of Farmington Hills GIS, September 2022
Oakland County GIS, 2022

1:2,400

0 100 200 400 Feet

DISCLAIMER: Although the information provided by this map is believed to be reliable, its accuracy is not warranted in any way. The City of Farmington Hills assumes no liability for any claims arising from the use of this map.

Section Location

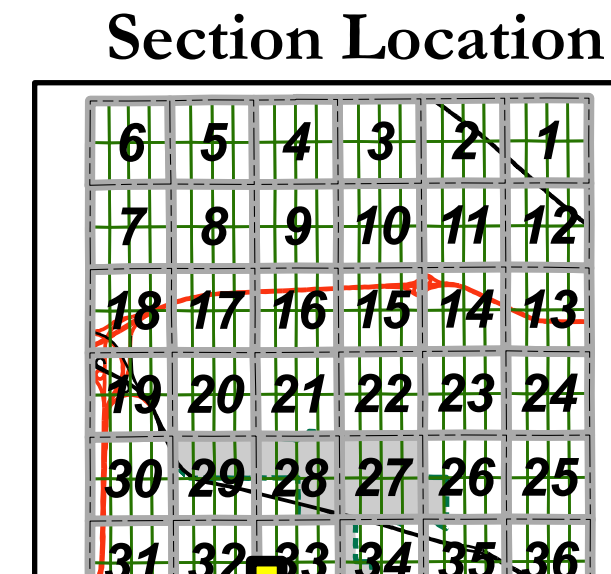

Assessing Division

Land Value Atlas, Section 33F

See page 33B

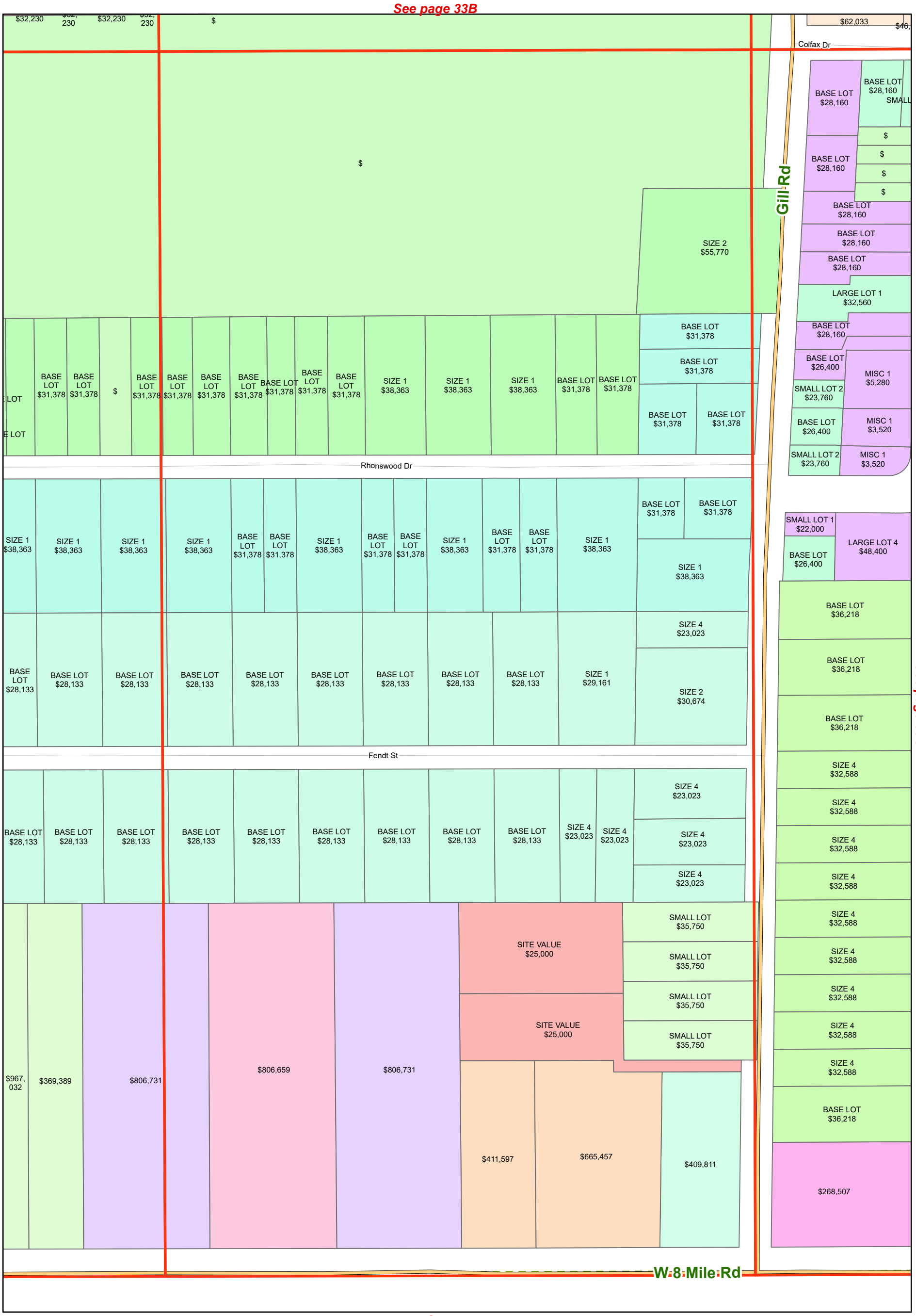

See page

SOURCES: City of Farmington Hills GIS, September 2022
Oakland County GIS, 2022

1:2,400

0 100 200 400 Feet

DISCLAIMER: Although the information provided by this map is believed to be reliable, its accuracy is not warranted in any way. The City of Farmington Hills assumes no liability for any claims arising from the use of this map.

Section Location

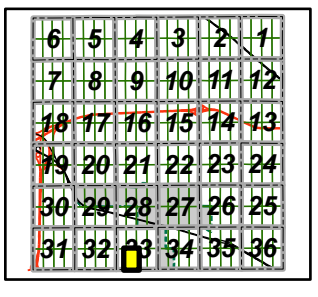

Assessing Division

Land Value Atlas, Section 33G

See page 33C

See page

SOURCES: City of Farmington Hills GIS, September 2022
Oakland County GIS, 2022

1:2,400

0 100 200 400 Feet

DISCLAIMER: Although the information provided by this map is believed to be reliable, its accuracy is not warranted in any way. The City of Farmington Hills assumes no liability for any claims arising from the use of this map.

Section Location

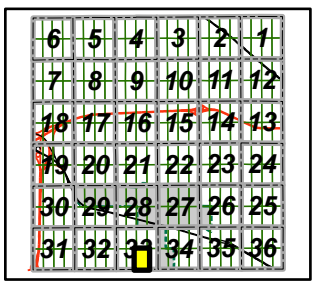

Assessing Division

Land Value Atlas, Section 33H

See page 33D

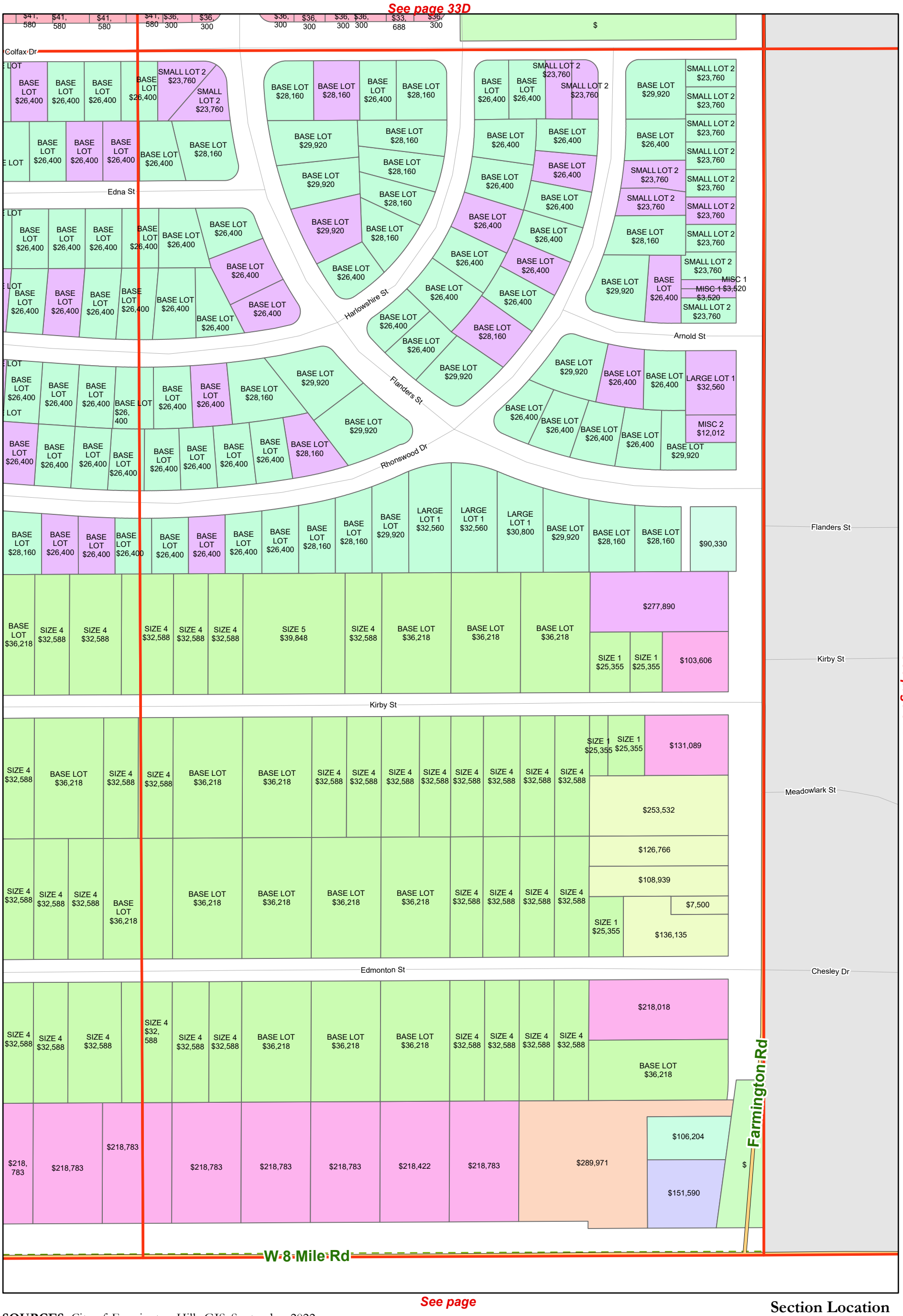

See page

SOURCES: City of Farmington Hills GIS, September 2022
Oakland County GIS, 2022

1:2,400

0 100 200 400 Feet

DISCLAIMER: Although the information provided by this map is believed to be reliable, its accuracy is not warranted in any way. The City of Farmington Hills assumes no liability for any claims arising from the use of this map.

Section Location

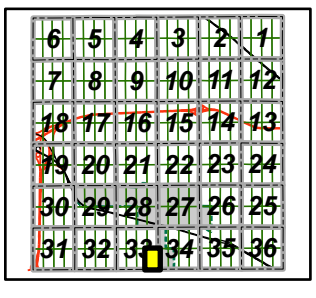

Assessing Division

Land Value Atlas, Section 34A

See page 27E

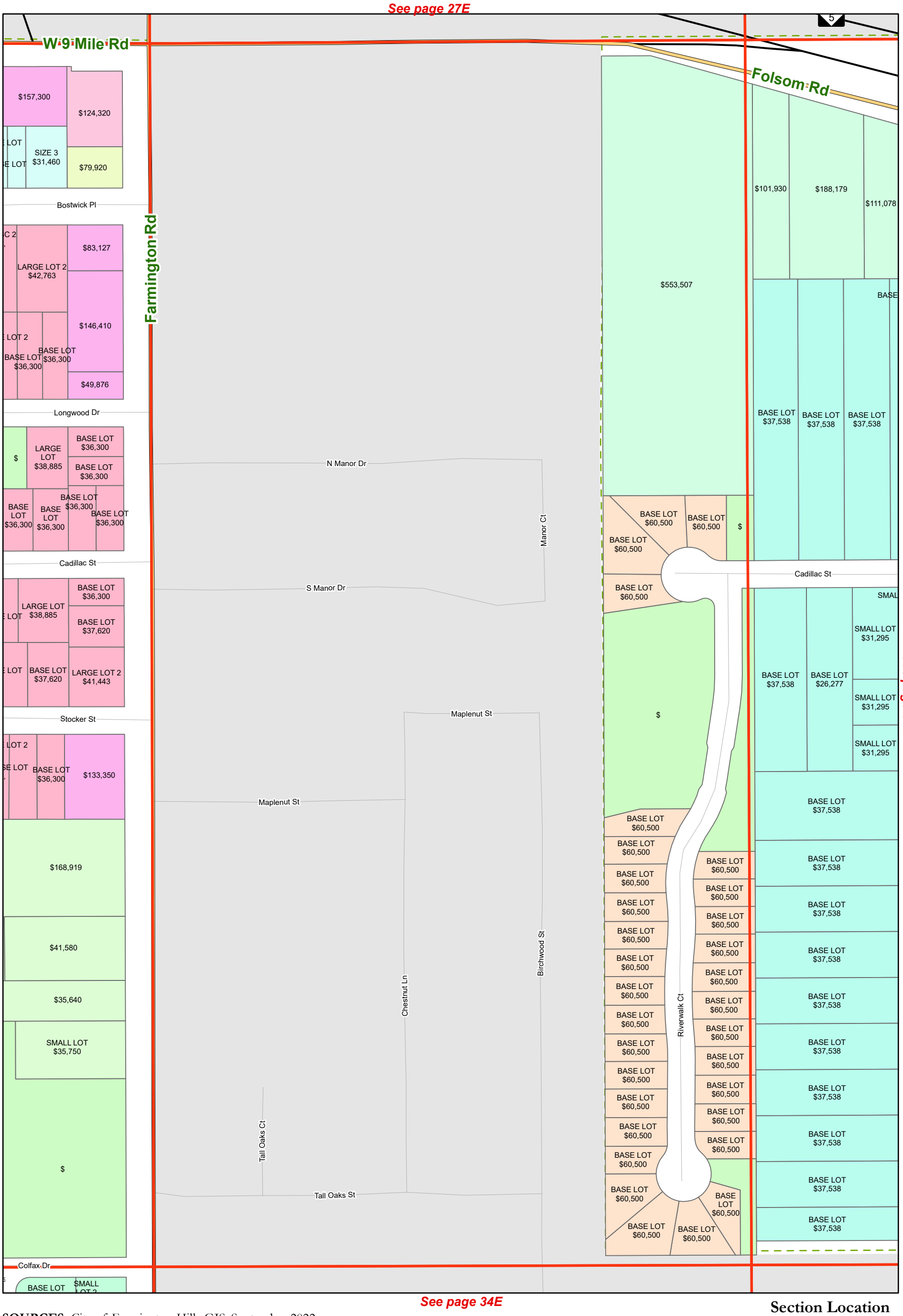

See page 34E

SOURCES: City of Farmington Hills GIS, September 2022
Oakland County GIS, 2022

1:2,400

0 100 200 400 Feet

DISCLAIMER: Although the information provided by this map is believed to be reliable, its accuracy is not warranted in any way. The City of Farmington Hills assumes no liability for any claims arising from the use of this map.

Section Location

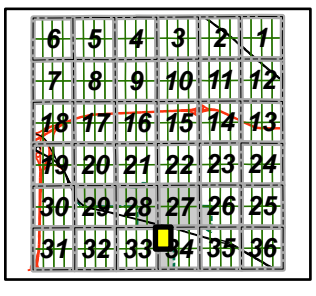

Assessing Division

Land Value Atlas, Section 34B

See page 27F

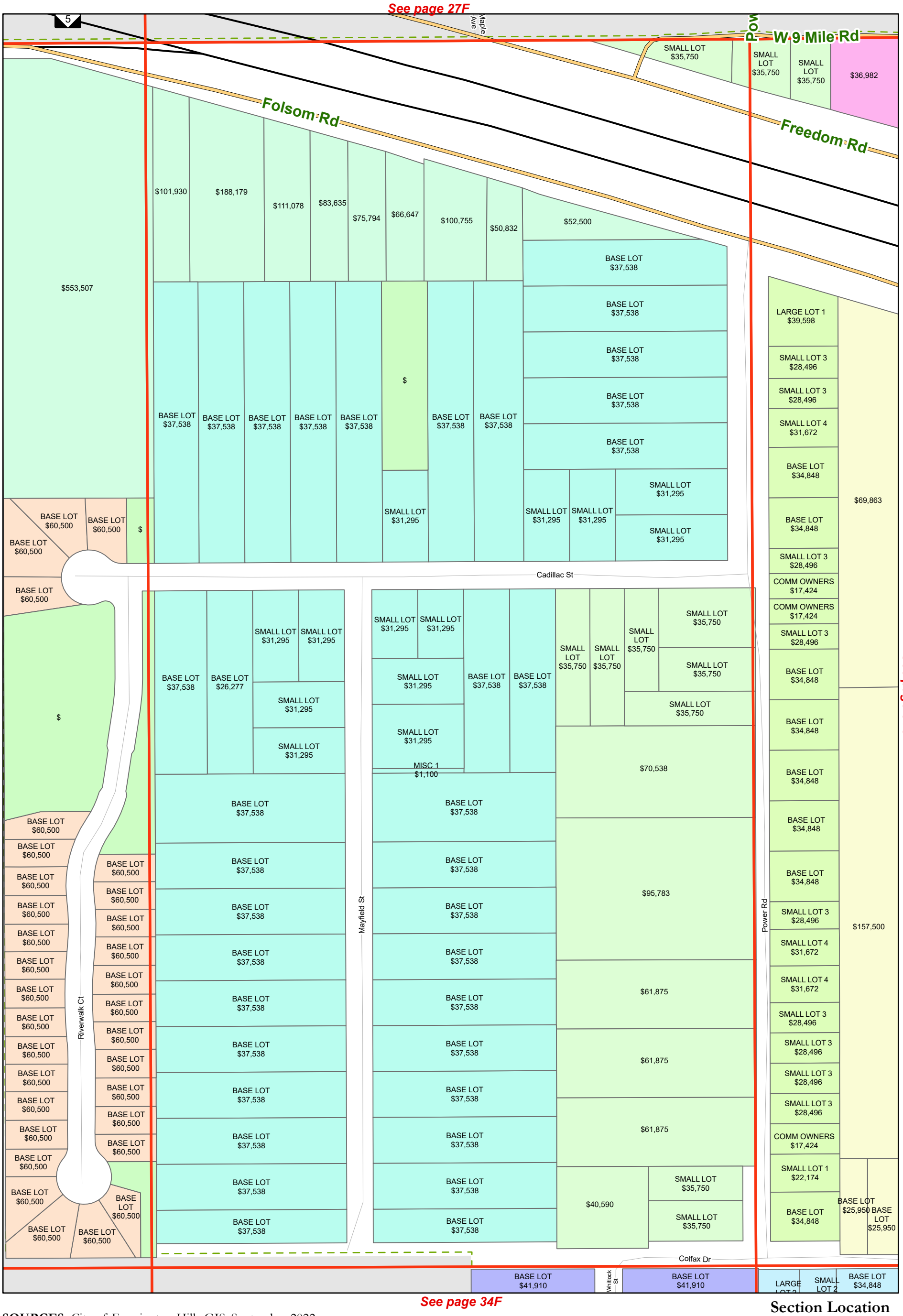

See page 34F

SOURCES: City of Farmington Hills GIS, September 2022
Oakland County GIS, 2022

1:2,400

0 100 200 400 Feet

DISCLAIMER: Although the information provided by this map is believed to be reliable, its accuracy is not warranted in any way. The City of Farmington Hills assumes no liability for any claims arising from the use of this map.

Section Location

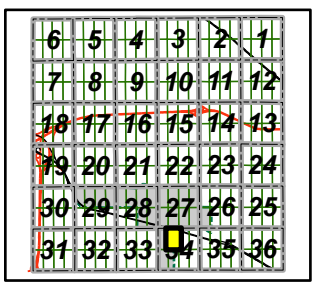

Assessing Division

Land Value Atlas, Section 34C

See page 27G

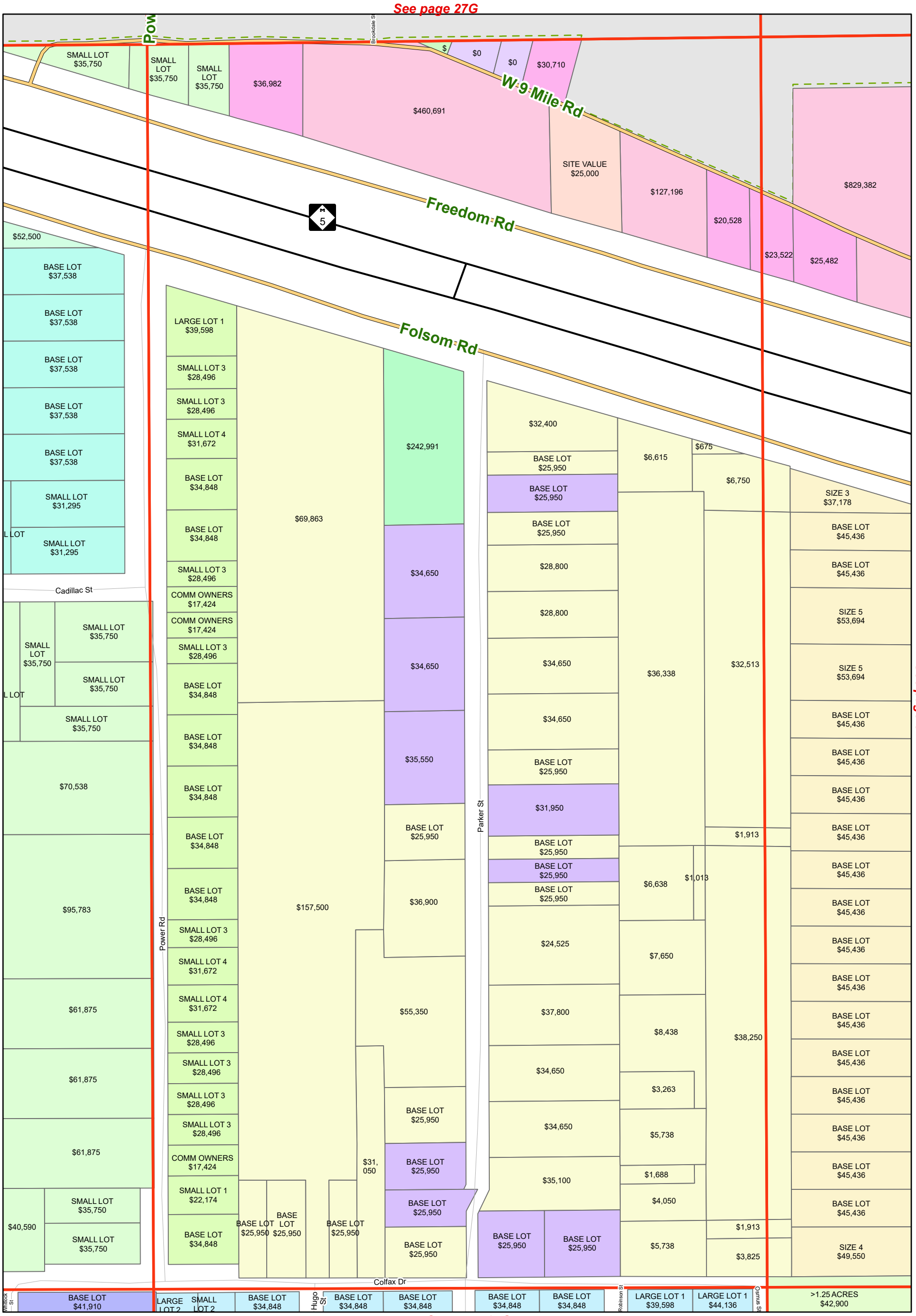

See page 34B

See page 34D

See page 34G

SOURCES: City of Farmington Hills GIS, September 2022
Oakland County GIS, 2022

1:2,400

0 100 200 400 Feet

DISCLAIMER: Although the information provided by this map is believed to be reliable, its accuracy is not warranted in any way. The City of Farmington Hills assumes no liability for any claims arising from the use of this map.

Section Location

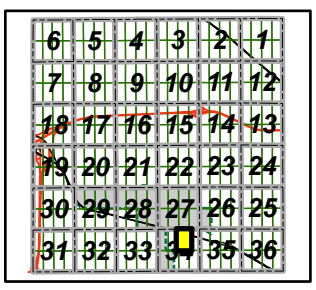

Assessing Division

Land Value Atlas, Section 34D

See page 27H

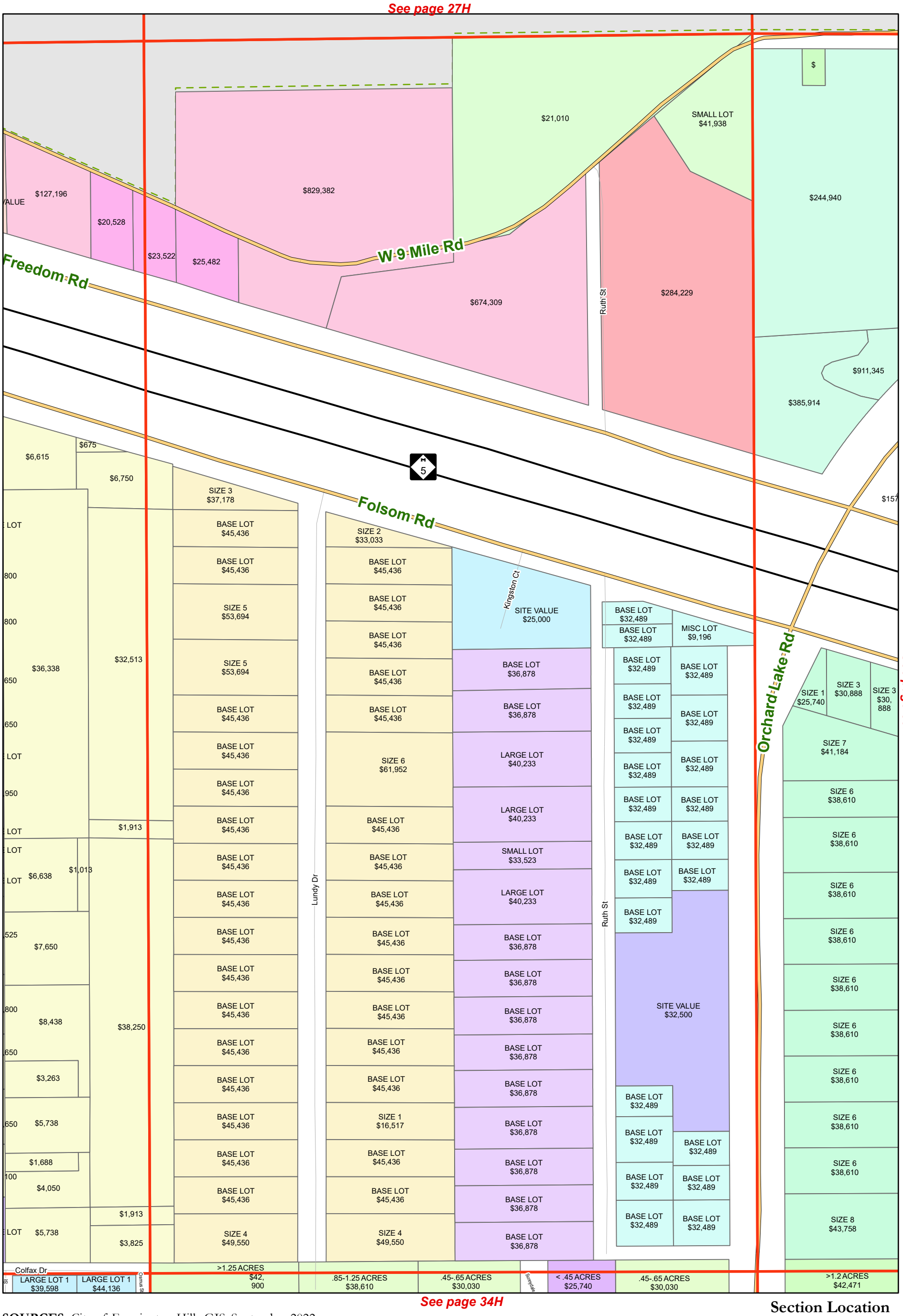

See page 34H

SOURCES: City of Farmington Hills GIS, September 2022
Oakland County GIS, 2022

1:2,400

0 100 200 400 Feet

DISCLAIMER: Although the information provided by this map is believed to be reliable, its accuracy is not warranted in any way. The City of Farmington Hills assumes no liability for any claims arising from the use of this map.

Section Location

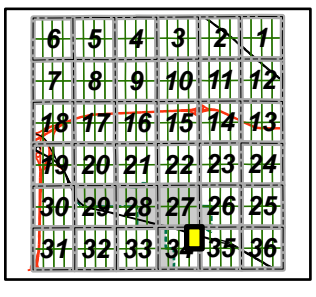

Assessing Division

Land Value Atlas, Section 34E

See page 34A

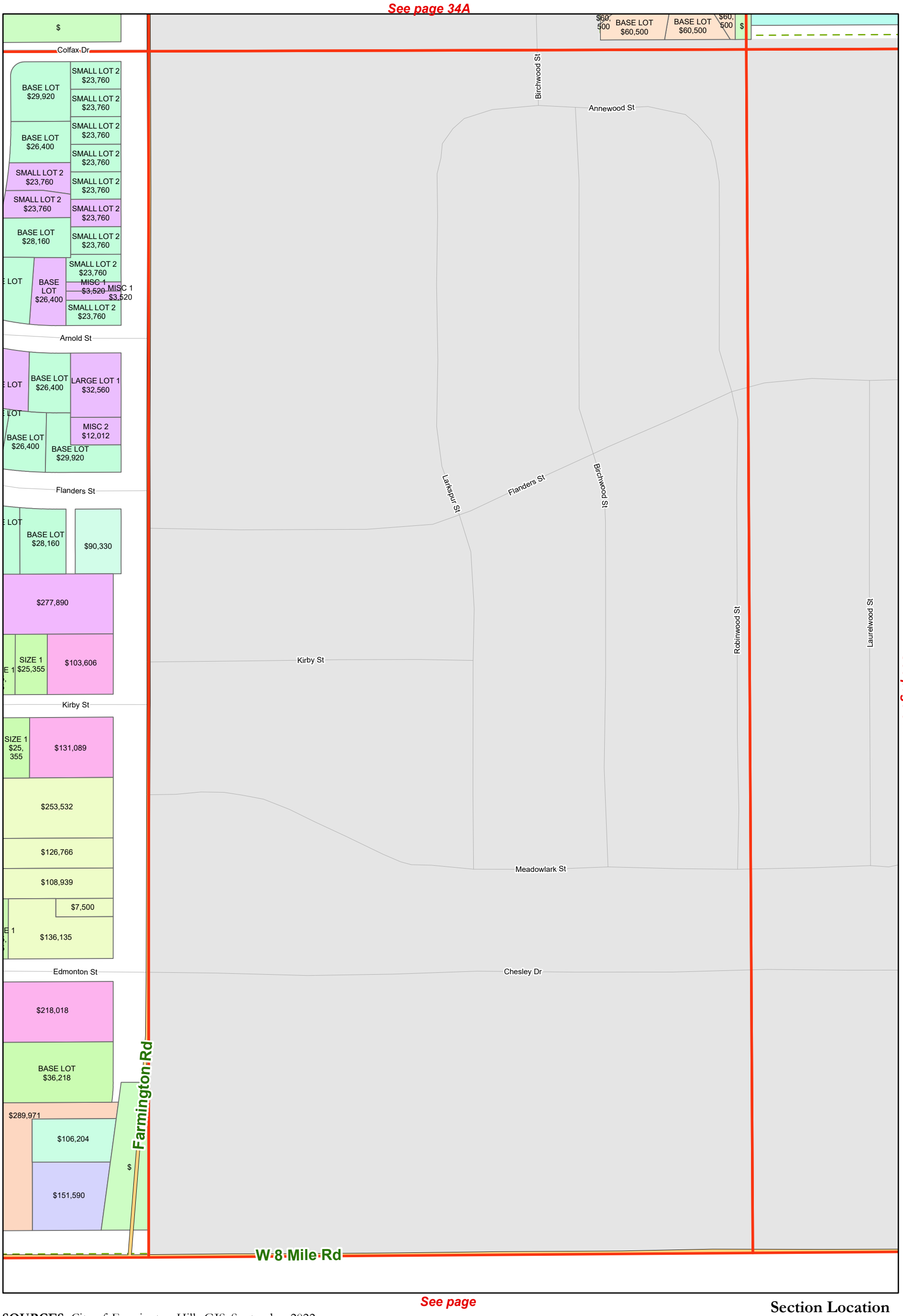

See page

SOURCES: City of Farmington Hills GIS, September 2022
Oakland County GIS, 2022

1:2,400

0 100 200 400 Feet

DISCLAIMER: Although the information provided by this map is believed to be reliable, its accuracy is not warranted in any way. The City of Farmington Hills assumes no liability for any claims arising from the use of this map.

Section Location

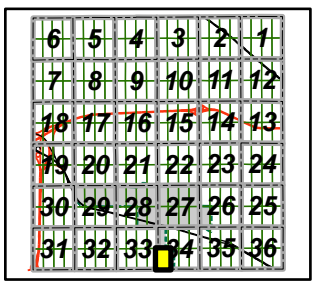

Assessing Division

Land Value Atlas, Section 34F

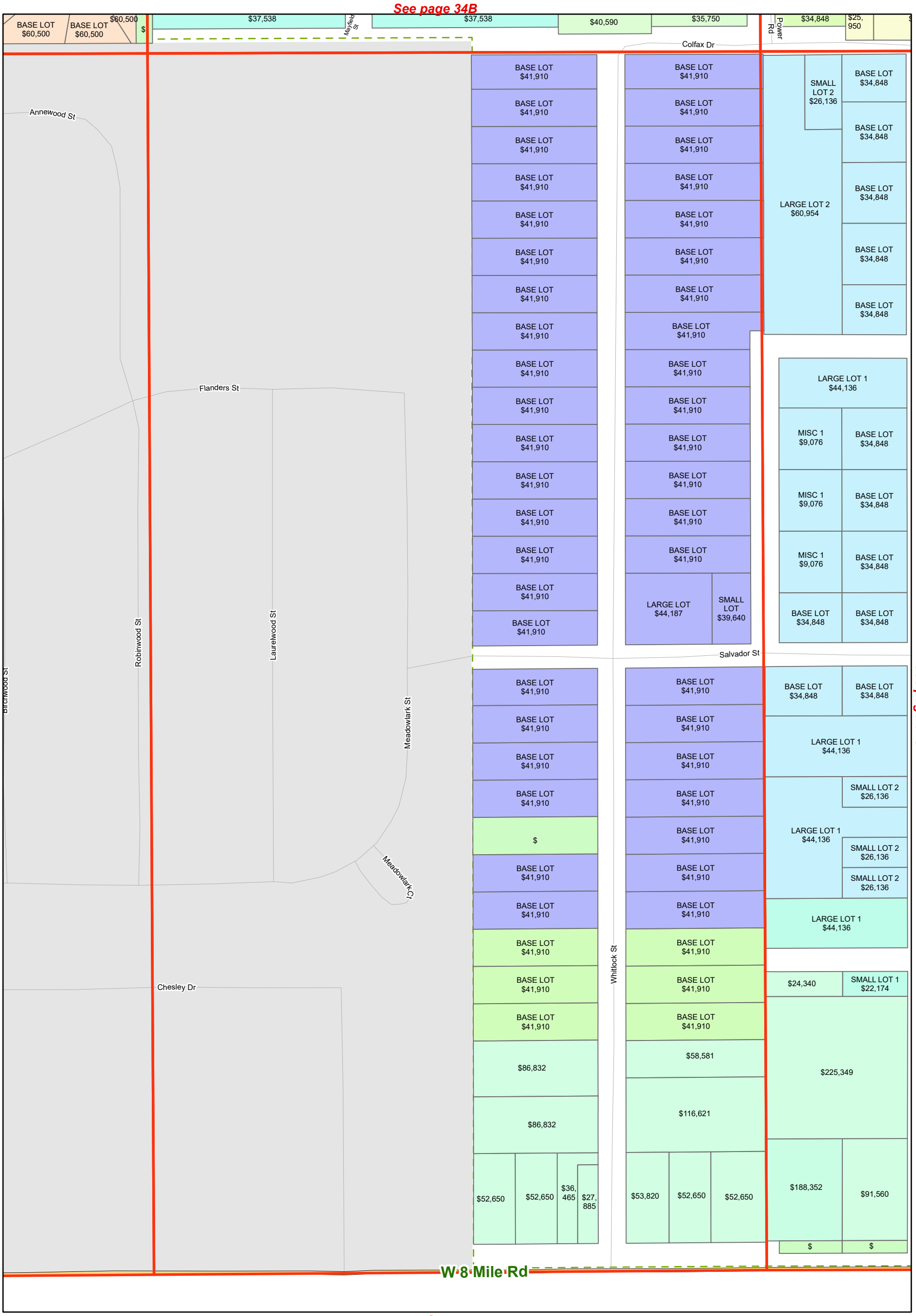

SOURCES: City of Farmington Hills GIS, September 2022
Oakland County GIS, 2022

1:2,400

0 100 200 400 Feet

DISCLAIMER: Although the information provided by this map is believed to be reliable, its accuracy is not warranted in any way. The City of Farmington Hills assumes no liability for any claims arising from the use of this map.

Section Location

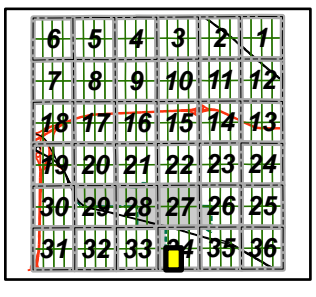

Assessing Division

Land Value Atlas, Section 34G

See page 34C

See page

SOURCES: City of Farmington Hills GIS, September 2022
Oakland County GIS, 2022

1:2,400

0 100 200 400 Feet

DISCLAIMER: Although the information provided by this map is believed to be reliable, its accuracy is not warranted in any way. The City of Farmington Hills assumes no liability for any claims arising from the use of this map.

Section Location

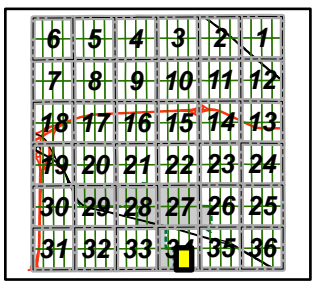

Assessing Division

Land Value Atlas, Section 34H

See page 34D

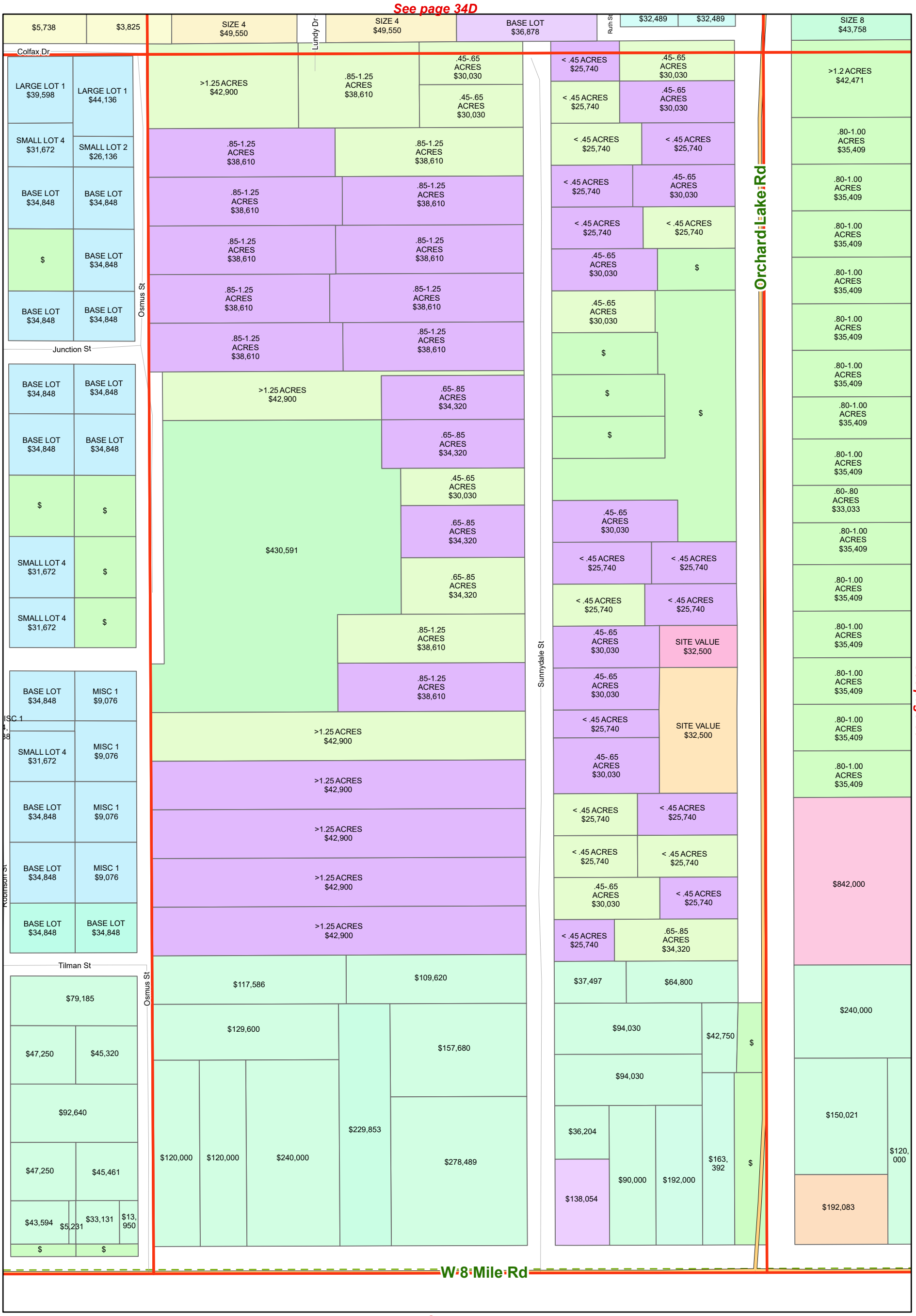

See page 34G

See page 35E

See page

SOURCES: City of Farmington Hills GIS, September 2022
Oakland County GIS, 2022

1:2,400

0 100 200 400 Feet

DISCLAIMER: Although the information provided by this map is believed to be reliable, its accuracy is not warranted in any way. The City of Farmington Hills assumes no liability for any claims arising from the use of this map.

Section Location

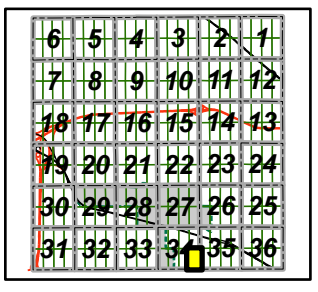

Assessing Division

Land Value Atlas, Section 35A

See page 26E

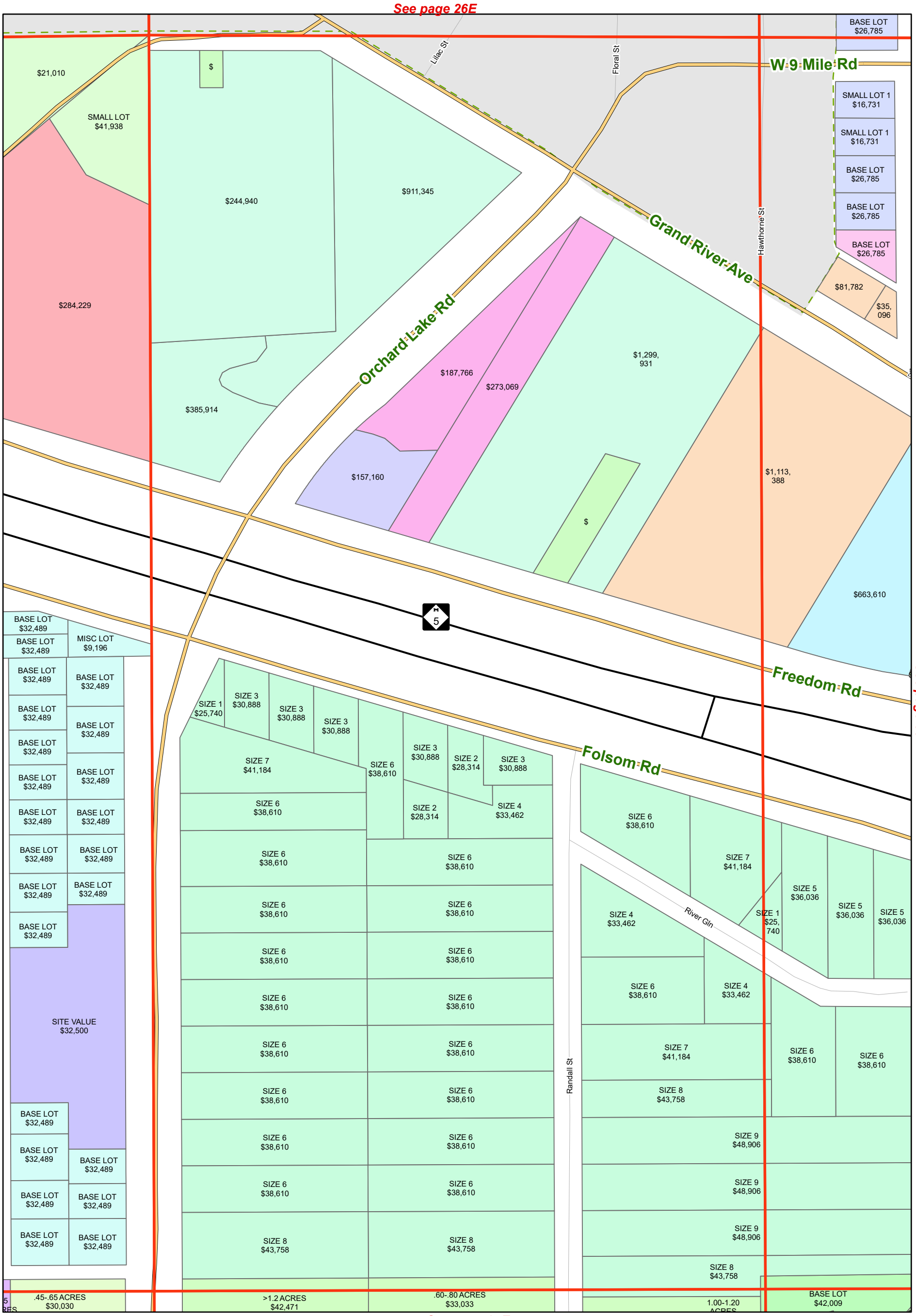

See page 34D

See page 35B

See page 35E

SOURCES: City of Farmington Hills GIS, September 2022
Oakland County GIS, 2022

1:2,400

0 100 200 400 Feet

DISCLAIMER: Although the information provided by this map is believed to be reliable, its accuracy is not warranted in any way. The City of Farmington Hills assumes no liability for any claims arising from the use of this map.

Section Location

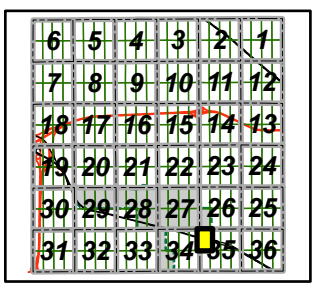

Assessing Division

Land Value Atlas, Section 35B

See page 26F

See page 35F

SOURCES: City of Farmington Hills GIS, September 2022
Oakland County GIS, 2022

1:2,400

0 100 200 400 Feet

DISCLAIMER: Although the information provided by this map is believed to be reliable, its accuracy is not warranted in any way. The City of Farmington Hills assumes no liability for any claims arising from the use of this map.

Section Location

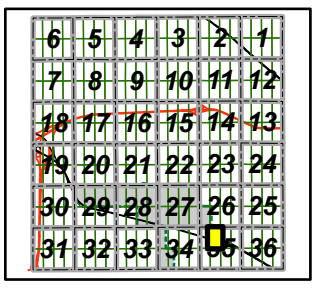

Assessing Division

Land Value Atlas, Section 35C

See page 26G

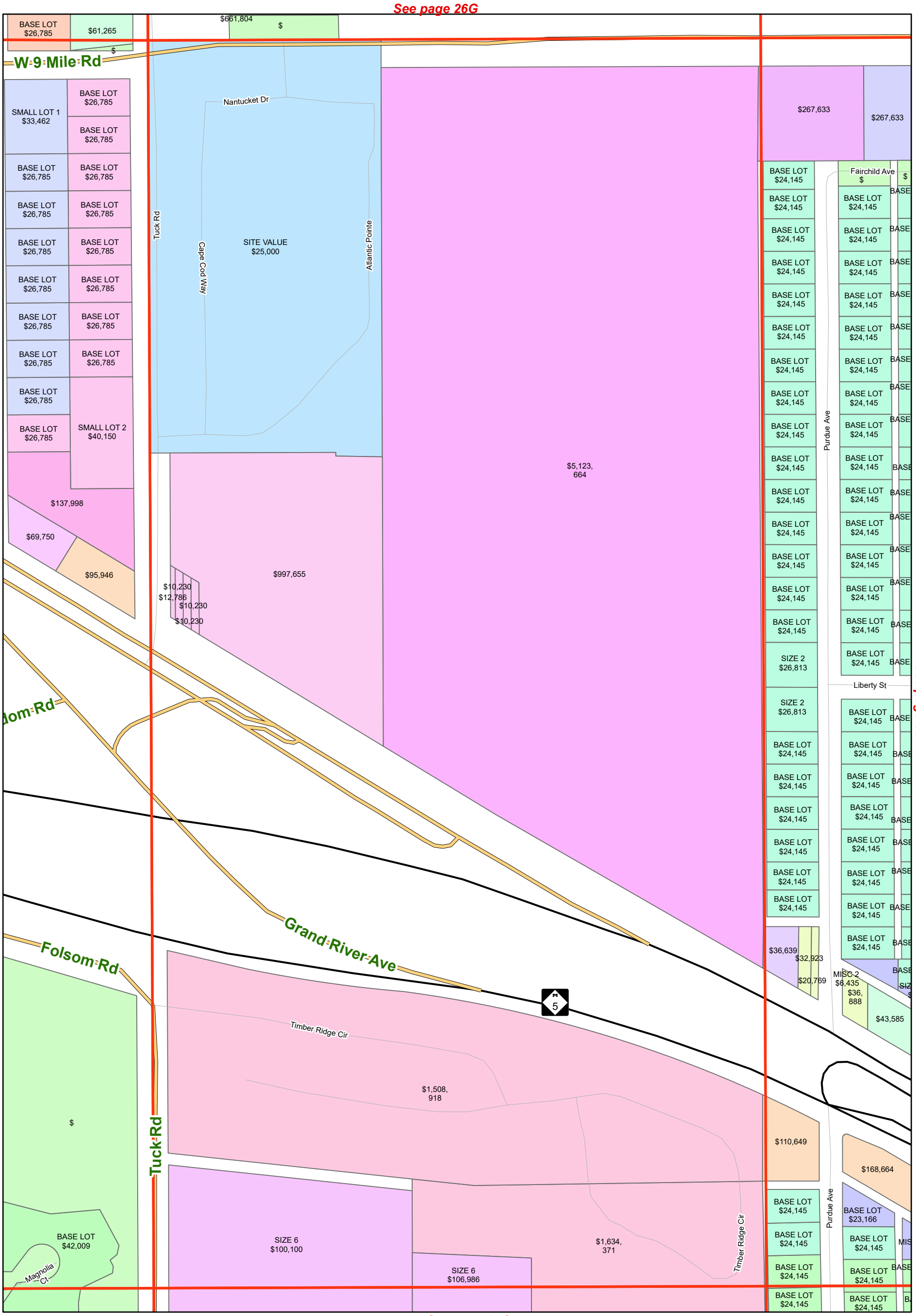

See page 35G

SOURCES: City of Farmington Hills GIS, September 2022
Oakland County GIS, 2022

1:2,400

0 100 200 400 Feet

DISCLAIMER: Although the information provided by this map is believed to be reliable, its accuracy is not warranted in any way. The City of Farmington Hills assumes no liability for any claims arising from the use of this map.

Section Location

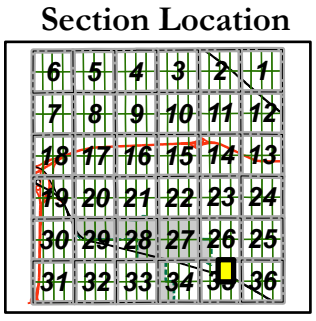

Assessing Division

Land Value Atlas, Section 35D

SOURCES: City of Farmington Hills GIS, September 2022
Oakland County GIS, 2022

1:2,400

0 100 200 400 Feet

DISCLAIMER: Although the information provided by this map is believed to be reliable, its accuracy is not warranted in any way. The City of Farmington Hills assumes no liability for any claims arising from the use of this map.

Section Location

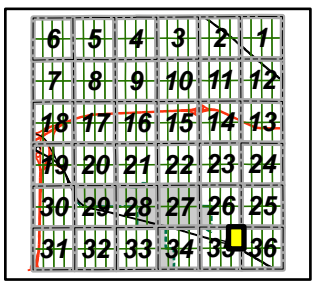

Assessing Division

Land Value Atlas, Section 35E

See page 35A

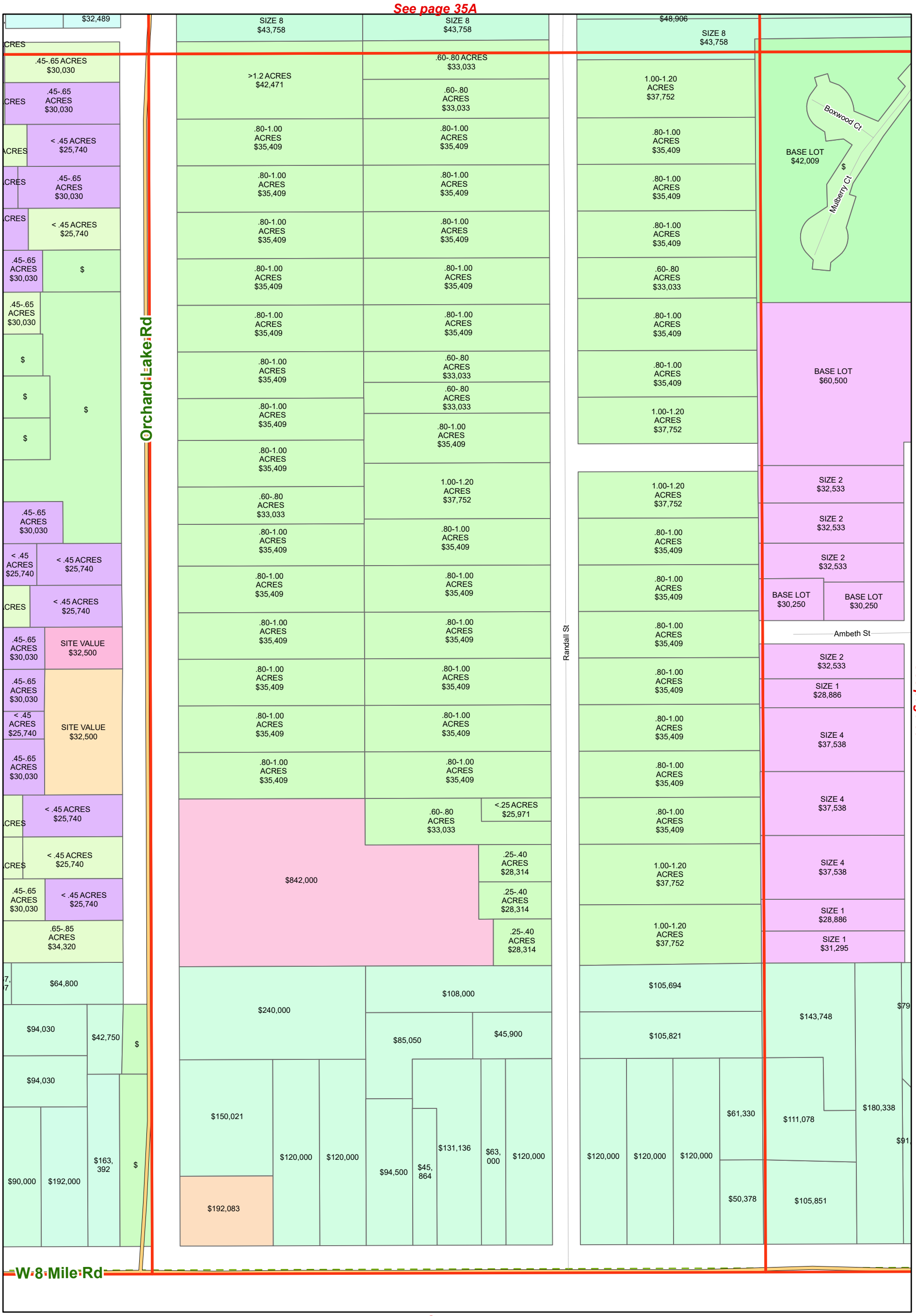

See page 34H

See page 35F

See page

SOURCES: City of Farmington Hills GIS, September 2022
Oakland County GIS, 2022

1:2,400

0 100 200 400 Feet

DISCLAIMER: Although the information provided by this map is believed to be reliable, its accuracy is not warranted in any way. The City of Farmington Hills assumes no liability for any claims arising from the use of this map.

Section Location

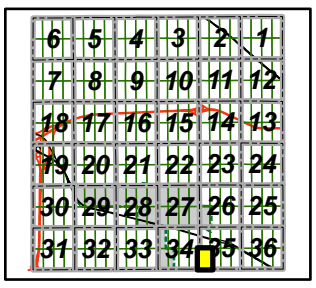

Assessing Division

Land Value Atlas, Section 35F

See page 35B

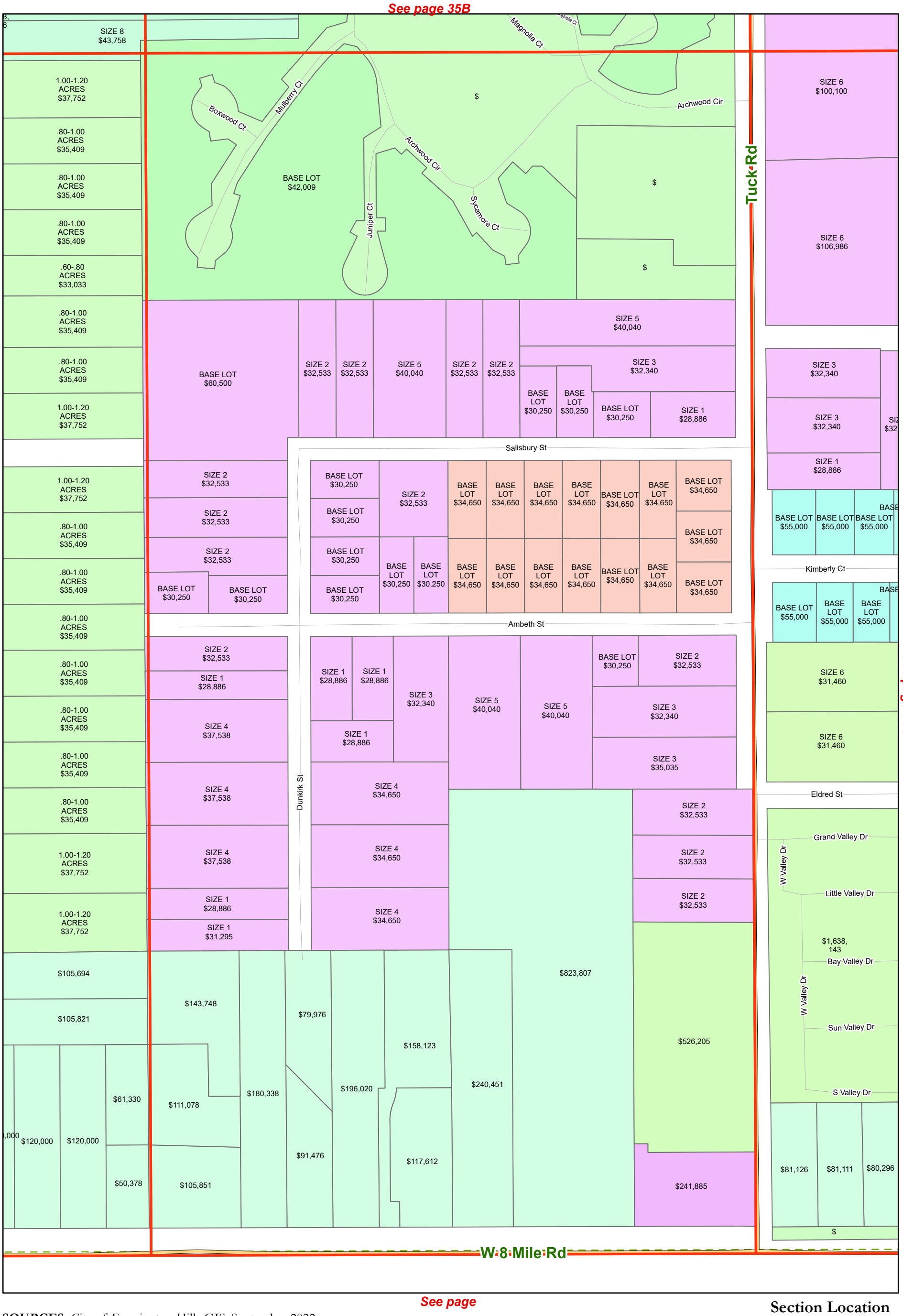

See page

SOURCES: City of Farmington Hills GIS, September 2022
Oakland County GIS, 2022

1:2,400

0 100 200 400 Feet

DISCLAIMER: Although the information provided by this map is believed to be reliable, its accuracy is not warranted in any way. The City of Farmington Hills assumes no liability for any claims arising from the use of this map.

Section Location

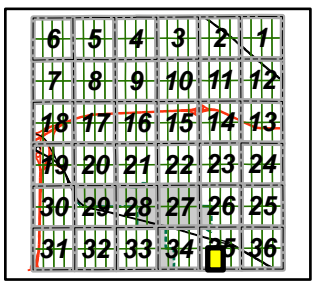

Assessing Division

Land Value Atlas, Section 35G

See page 35C

See page

SOURCES: City of Farmington Hills GIS, September 2022
Oakland County GIS, 2022

1:2,400

0 100 200 400 Feet

DISCLAIMER: Although the information provided by this map is believed to be reliable, its accuracy is not warranted in any way. The City of Farmington Hills assumes no liability for any claims arising from the use of this map.

Section Location

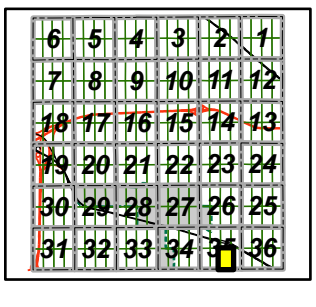

Assessing Division

Land Value Atlas, Section 35H

See page 35D

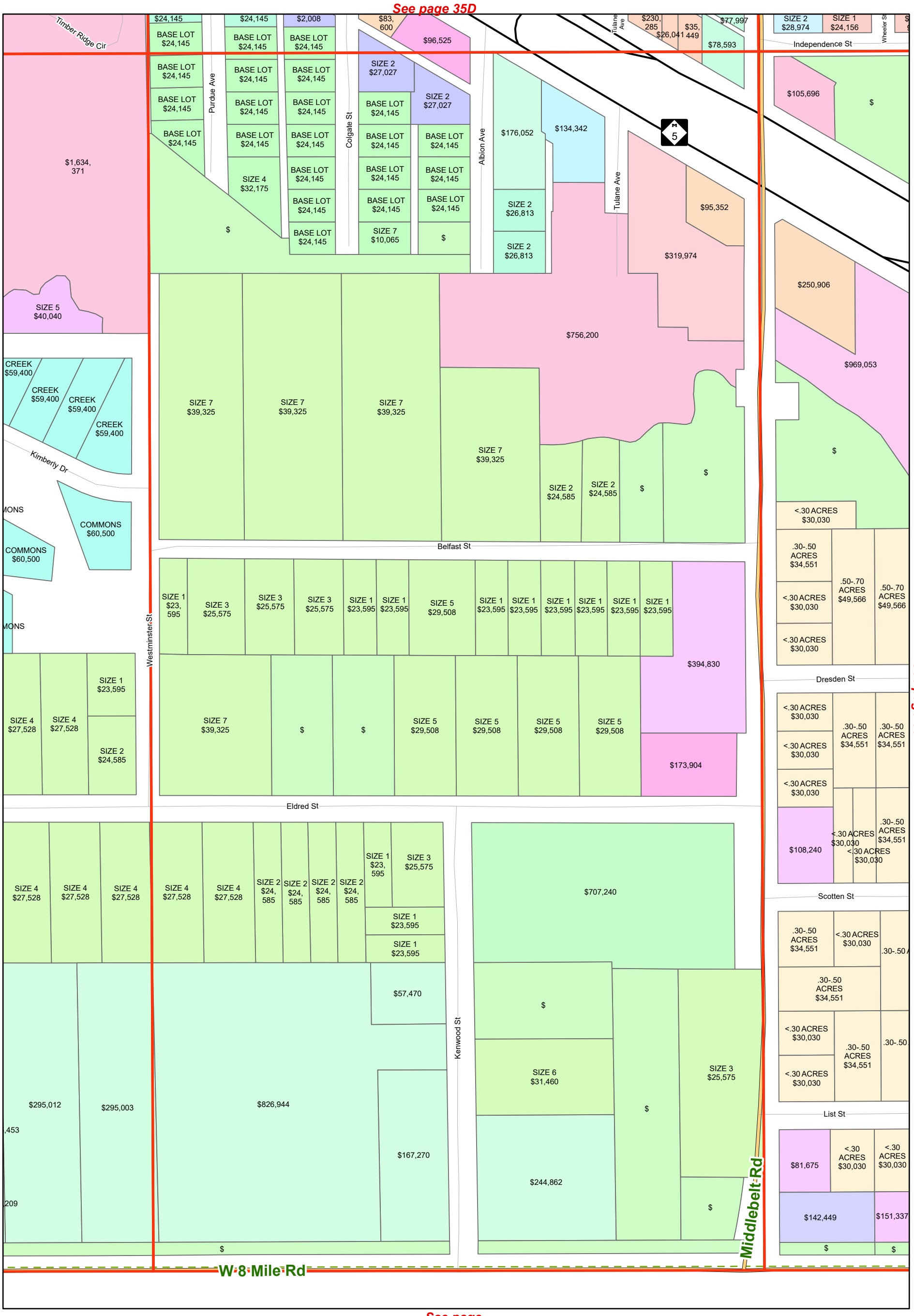

See page

SOURCES: City of Farmington Hills GIS, September 2022
Oakland County GIS, 2022

1:2,400

0 100 200 400 Feet

DISCLAIMER: Although the information provided by this map is believed to be reliable, its accuracy is not warranted in any way. The City of Farmington Hills assumes no liability for any claims arising from the use of this map.

Section Location

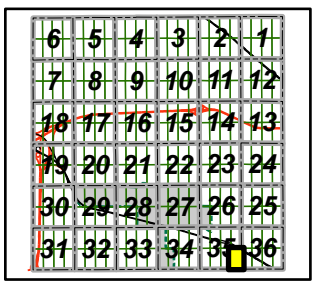

Assessing Division

Land Value Atlas, Section 36A

See page 25E



SOURCES: City of Farmington Hills GIS, September 2022
Oakland County GIS, 2022

1:2,400

0 100 200 400 Feet

DISCLAIMER: Although the information provided by this map is believed to be reliable, its accuracy is not warranted in any way. The City of Farmington Hills assumes no liability for any claims arising from the use of this map.

Section Location

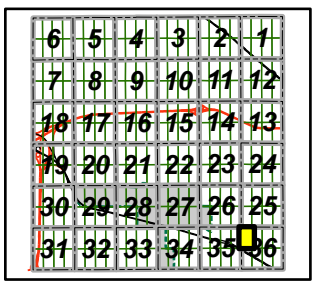

Assessing Division

Land Value Atlas, Section 36B

See page 25F

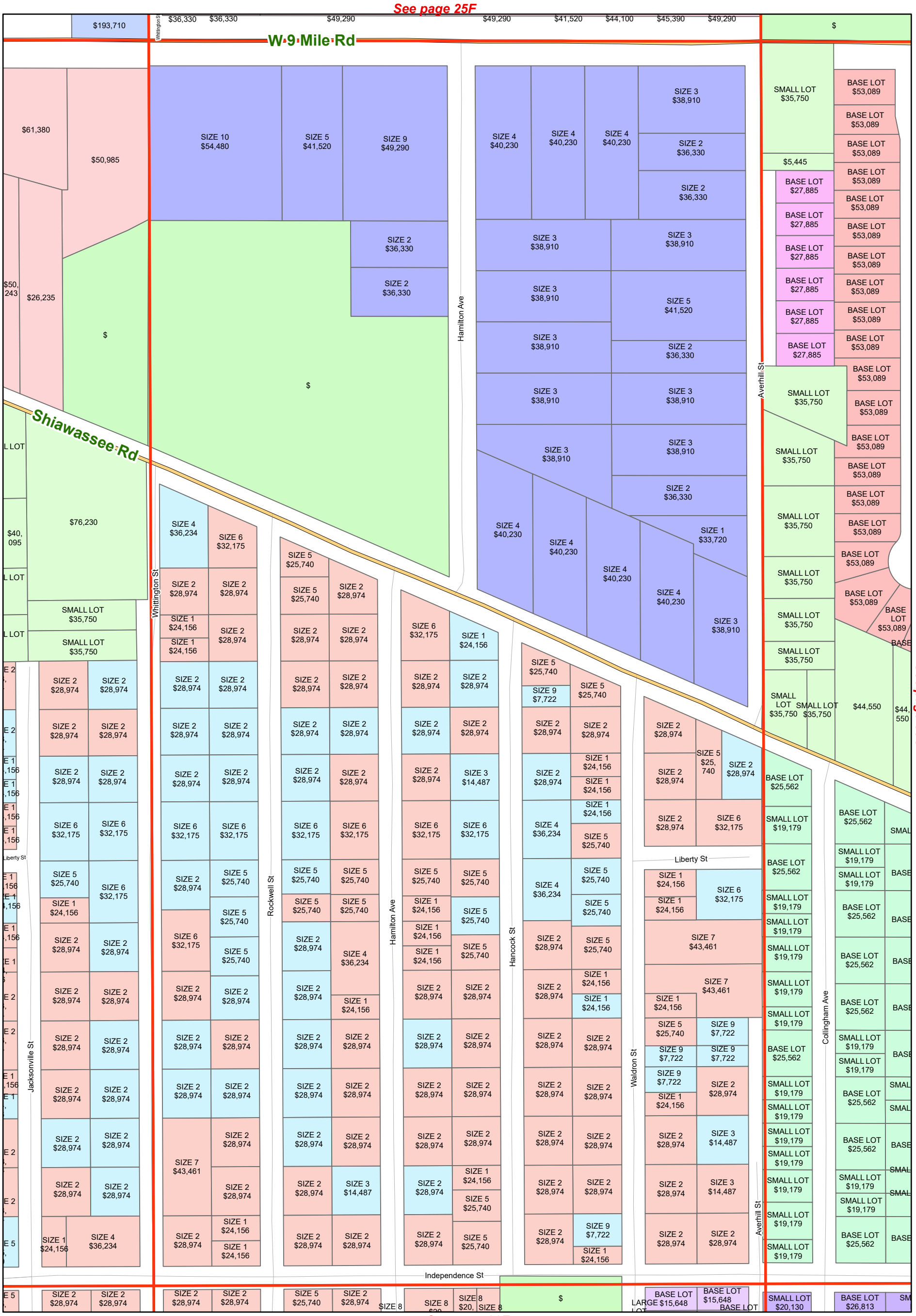

SOURCES: City of Farmington Hills GIS, September 2022
Oakland County GIS, 2022

1:2,400

0 100 200 400 Feet

DISCLAIMER: Although the information provided by this map is believed to be reliable, its accuracy is not warranted in any way. The City of Farmington Hills assumes no liability for any claims arising from the use of this map.

Section Location

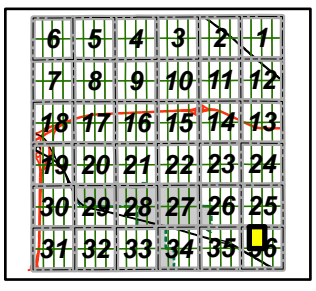

Assessing Division

Land Value Atlas, Section 36C

See page 25G

See page 36G

SOURCES: City of Farmington Hills GIS, September 2022
Oakland County GIS, 2022

1:2,400

0 100 200 400 Feet

DISCLAIMER: Although the information provided by this map is believed to be reliable, its accuracy is not warranted in any way. The City of Farmington Hills assumes no liability for any claims arising from the use of this map.

Section Location

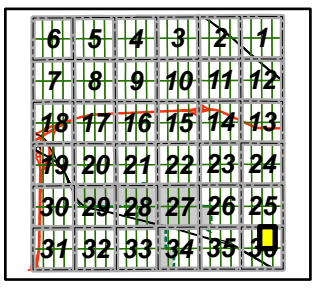

Assessing Division

Land Value Atlas, Section 36D

See page 25H

SOURCES: City of Farmington Hills GIS, September 2022
Oakland County GIS, 2022

1:2,400

0 100 200 400 Feet

DISCLAIMER: Although the information provided by this map is believed to be reliable, its accuracy is not warranted in any way. The City of Farmington Hills assumes no liability for any claims arising from the use of this map.

Section Location

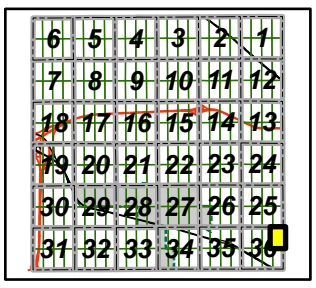

Assessing Division

Land Value Atlas, Section 36E

See page 36A

See page

SOURCES: City of Farmington Hills GIS, September 2022
Oakland County GIS, 2022

1:2,400

0 100 200 400 Feet

DISCLAIMER: Although the information provided by this map is believed to be reliable, its accuracy is not warranted in any way. The City of Farmington Hills assumes no liability for any claims arising from the use of this map.

Section Location

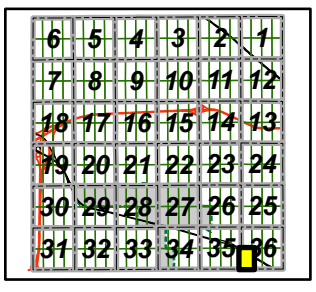

Assessing Division

Land Value Atlas, Section 36F

SOURCES: City of Farmington Hills GIS, September 2022
Oakland County GIS, 2022

1:2,400

0 100 200 400 Feet

DISCLAIMER: Although the information provided by this map is believed to be reliable, its accuracy is not warranted in any way. The City of Farmington Hills assumes no liability for any claims arising from the use of this map.

Section Location

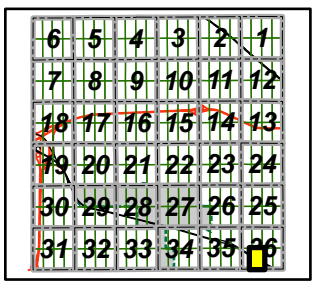

Assessing Division

Land Value Atlas, Section 36G

See page 36C

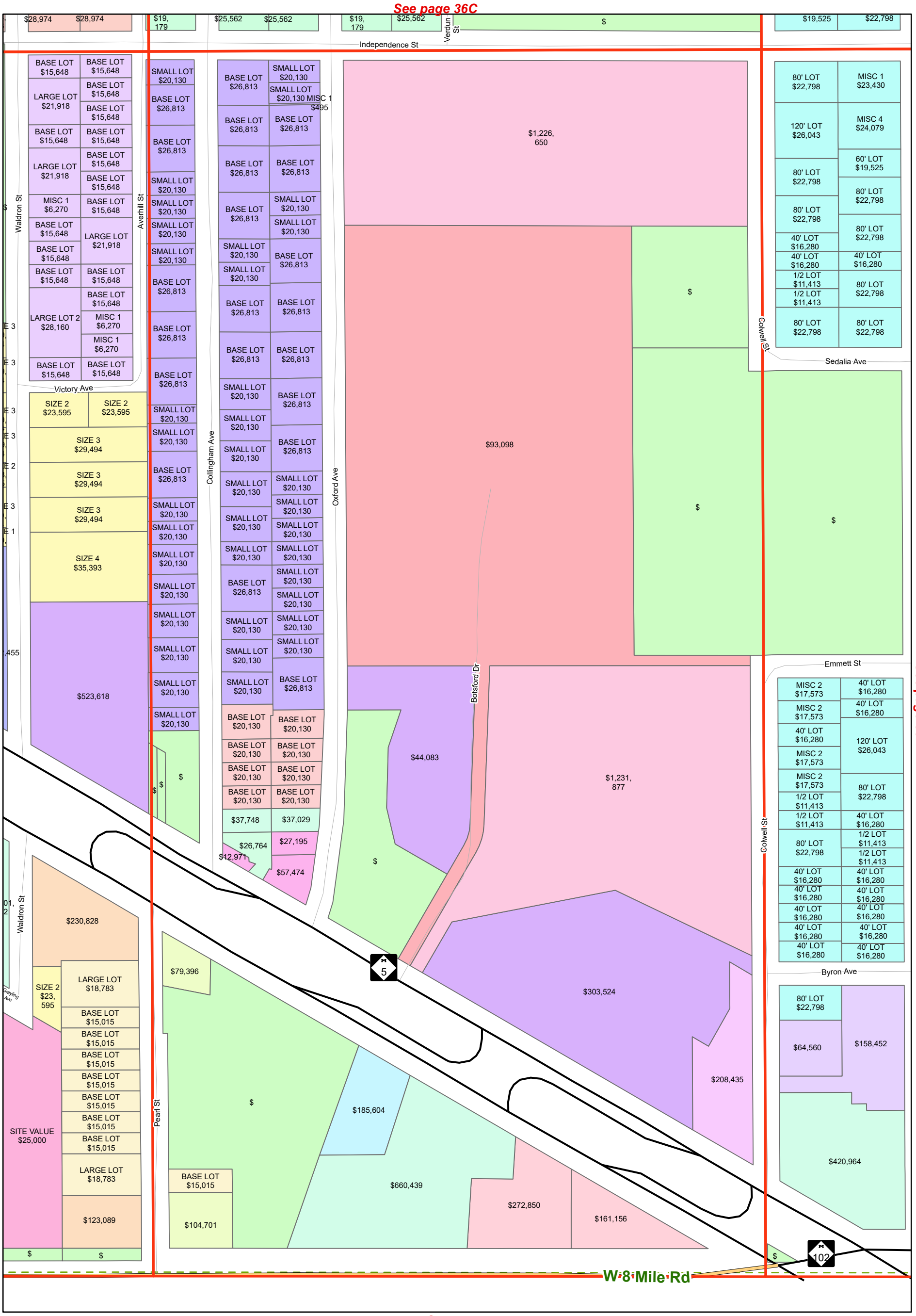

See page

SOURCES: City of Farmington Hills GIS, September 2022
Oakland County GIS, 2022

1:2,400

0 100 200 400 Feet

DISCLAIMER: Although the information provided by this map is believed to be reliable, its accuracy is not warranted in any way. The City of Farmington Hills assumes no liability for any claims arising from the use of this map.

Section Location

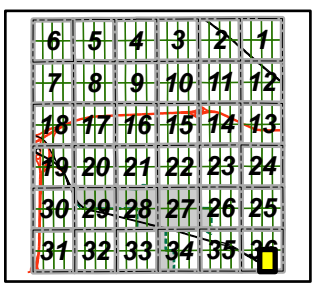

Assessing Division

Land Value Atlas, Section 36H

See page 36D

See page

SOURCES: City of Farmington Hills GIS, September 2022
Oakland County GIS, 2022

1:2,400

0 100 200 400 Feet

DISCLAIMER: Although the information provided by this map is believed to be reliable, its accuracy is not warranted in any way. The City of Farmington Hills assumes no liability for any claims arising from the use of this map.
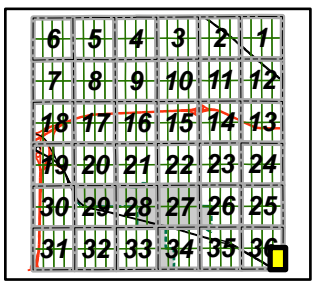
Section Location