



Assessing Division

Land Value Atlas, Section 1A



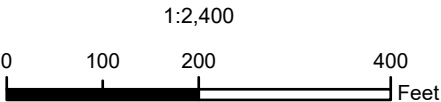
See page

See page 2D

See page 1B

See page 1E

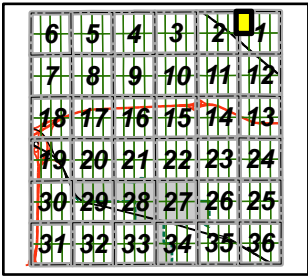
SOURCES: City of Farmington Hills GIS, August 2021
Oakland County GIS, 2021



DISCLAIMER: Although the information provided by this map is believed to be reliable, its accuracy is not warranted in any way. The City of Farmington Hills assumes no liability for any claims arising from the use of this map.

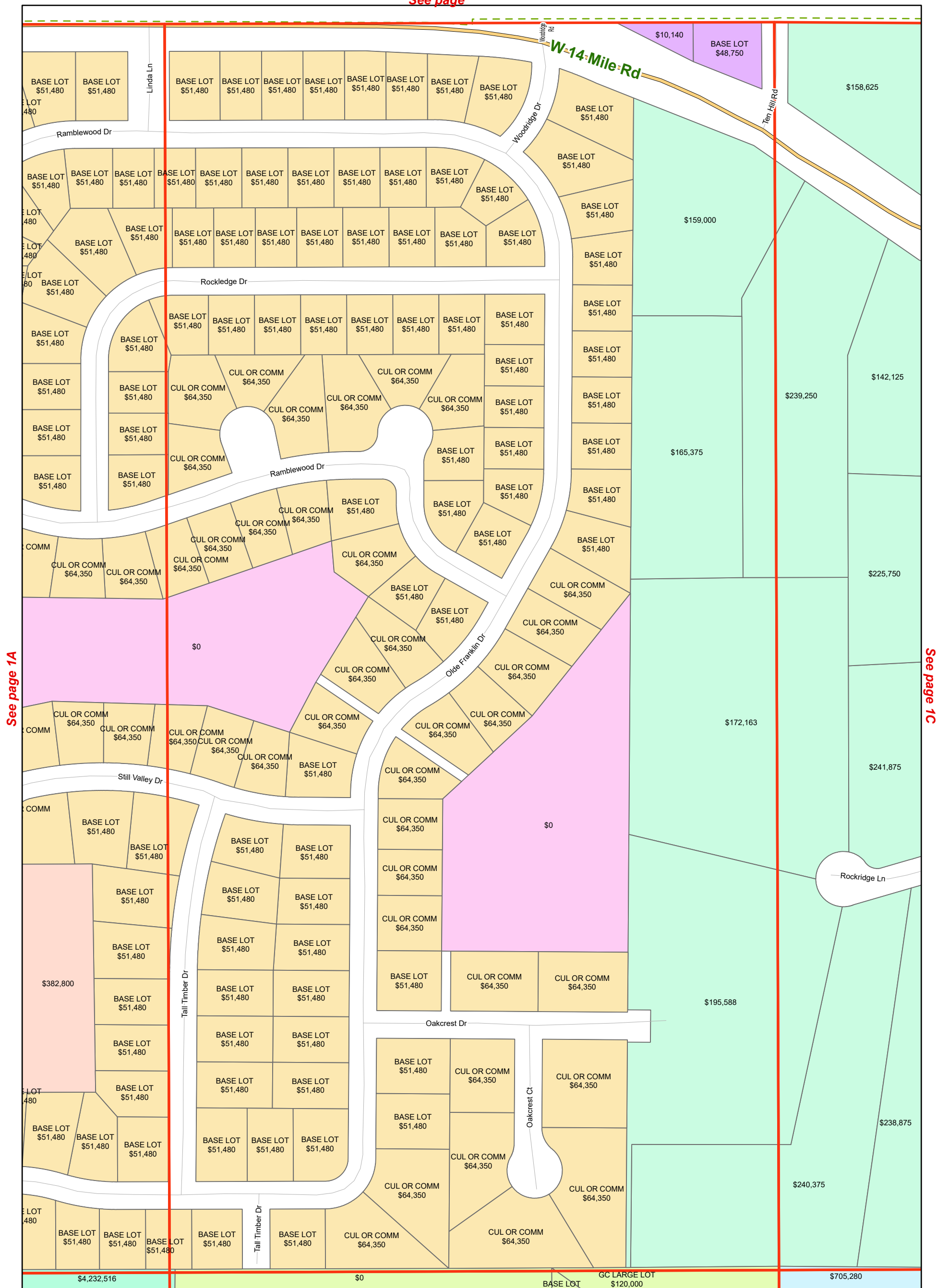


Section Location





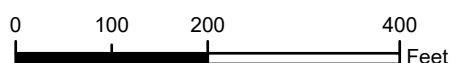
See page



See page 1F


SOURCES: City of Farmington Hills GIS, August 2021
Oakland County GIS, 2021

1:2,400



DISCLAIMER: Although the information provided by this map is believed to be reliable, its accuracy is not warranted in any way. The City of Farmington Hills assumes no liability for any claims arising from the use of this map.

Section Location





Assessing Division

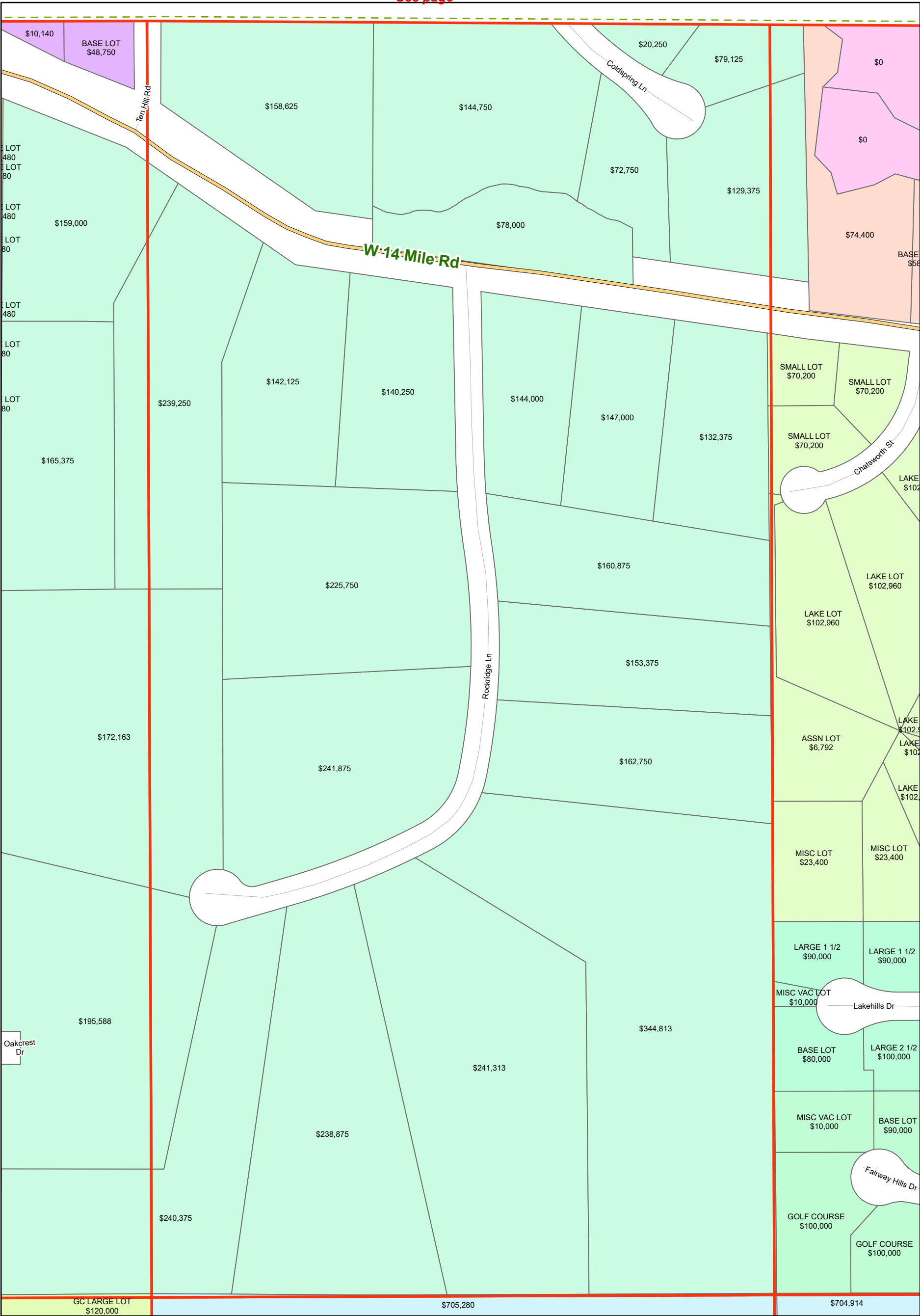
Land Value Atlas, Section 1C



See page

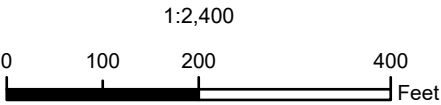
See page 1B

See page 1D




See page 1G

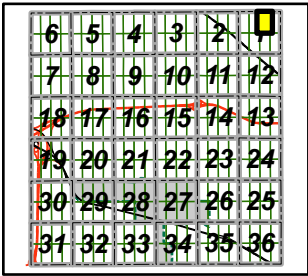
SOURCES: City of Farmington Hills GIS, August 2021
Oakland County GIS, 2021



DISCLAIMER: Although the information provided by this map is believed to be reliable, its accuracy is not warranted in any way. The City of Farmington Hills assumes no liability for any claims arising from the use of this map.



Section Location





Assessing Division

Land Value Atlas, Section 1D



See page

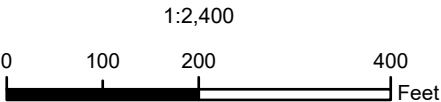
See page 1C

See page




See page 1H

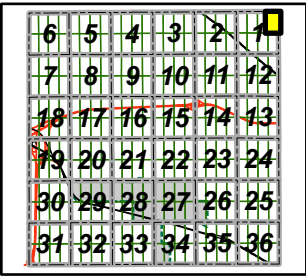
SOURCES: City of Farmington Hills GIS, August 2021
Oakland County GIS, 2021



DISCLAIMER: Although the information provided by this map is believed to be reliable, its accuracy is not warranted in any way. The City of Farmington Hills assumes no liability for any claims arising from the use of this map.

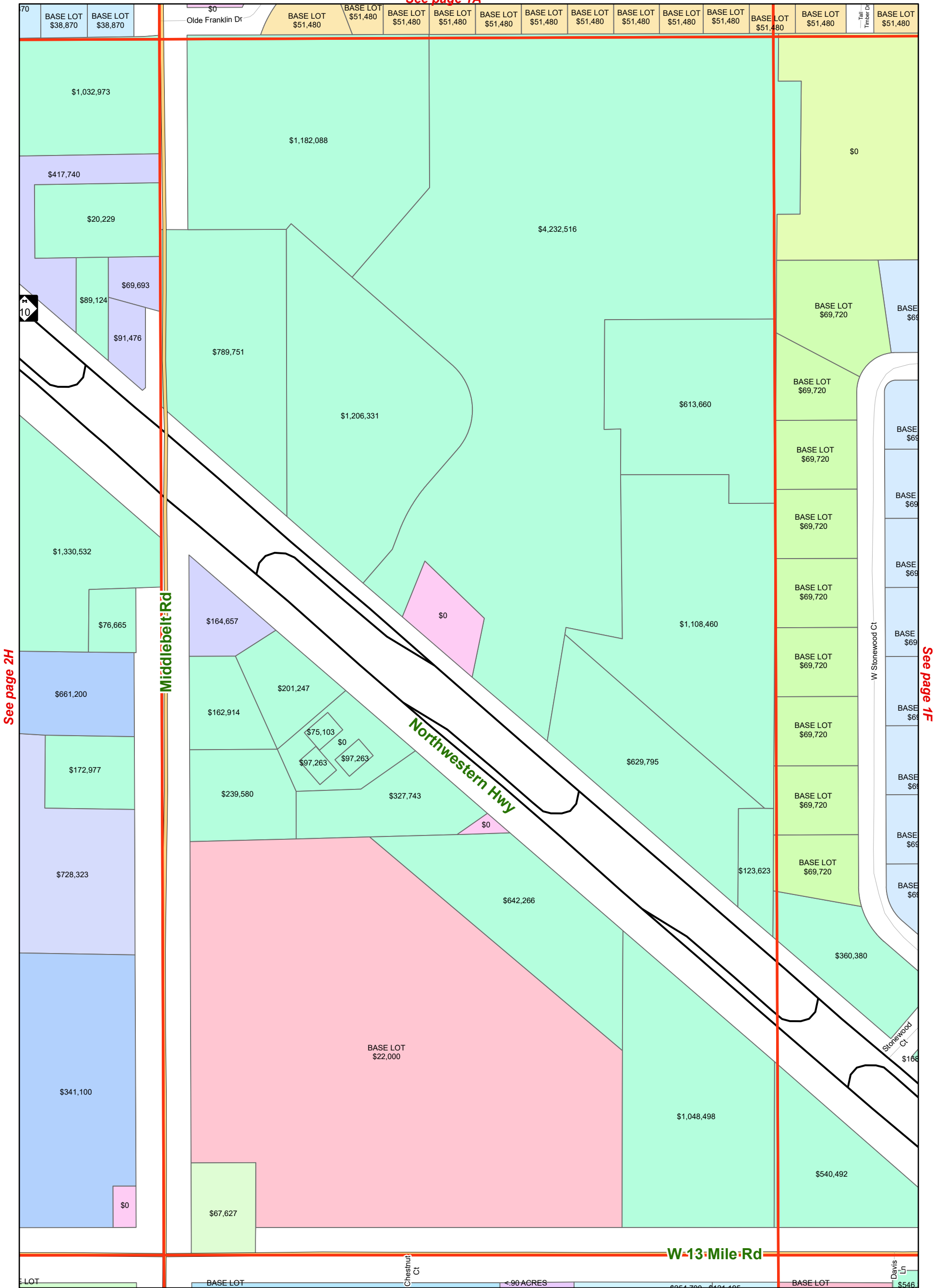


Section Location

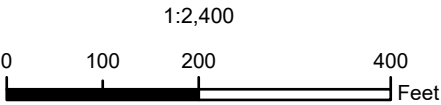




See page 1A



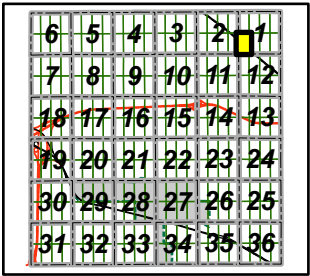
SOURCES: City of Farmington Hills GIS, August 2021
Oakland County GIS, 2021



DISCLAIMER: Although the information provided by this map is believed to be reliable, its accuracy is not warranted in any way. The City of Farmington Hills assumes no liability for any claims arising from the use of this map.

See page 12A

Section Location





Assessing Division

Land Value Atlas, Section 1F



See page 1B

See page 1E

See page 1G




See page 12B

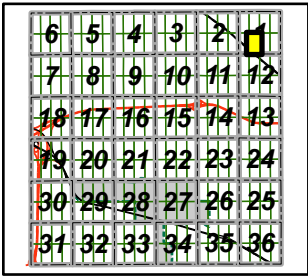
SOURCES: City of Farmington Hills GIS, August 2021
Oakland County GIS, 2021



DISCLAIMER: Although the information provided by this map is believed to be reliable, its accuracy is not warranted in any way. The City of Farmington Hills assumes no liability for any claims arising from the use of this map.

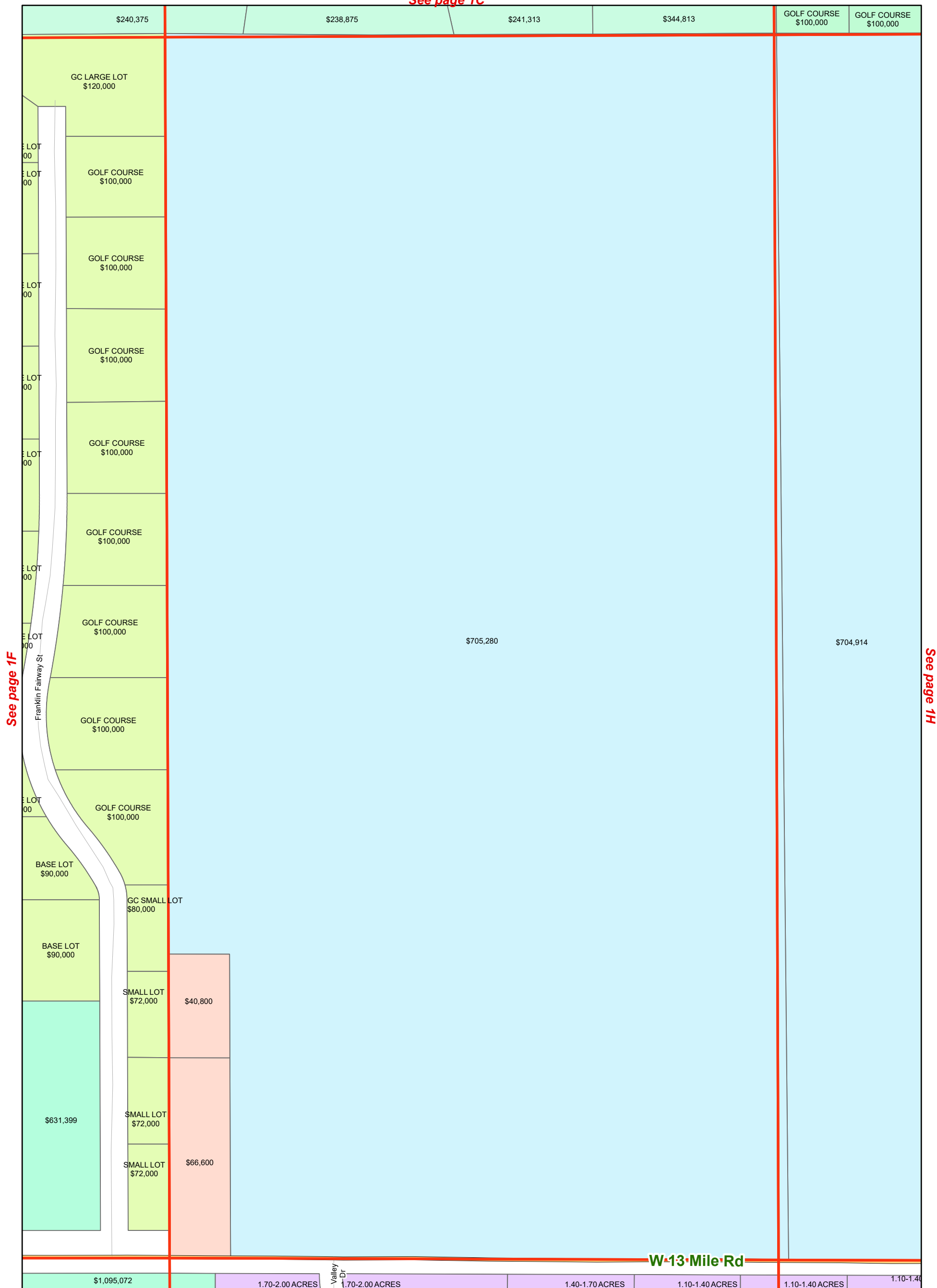


Section Location



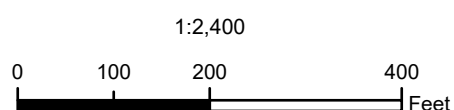


See page 1C

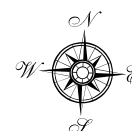


See page 12C

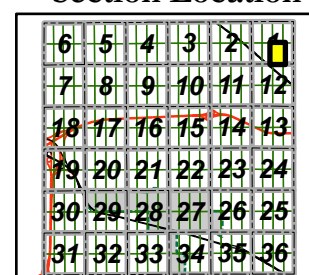
SOURCES: City of Farmington Hills GIS, August 2021
Oakland County GIS, 2021



DISCLAIMER: Although the information provided by this map is believed to be reliable, its accuracy is not warranted in any way. The City of Farmington Hills assumes no liability for any claims arising from the use of this map.



Section Location



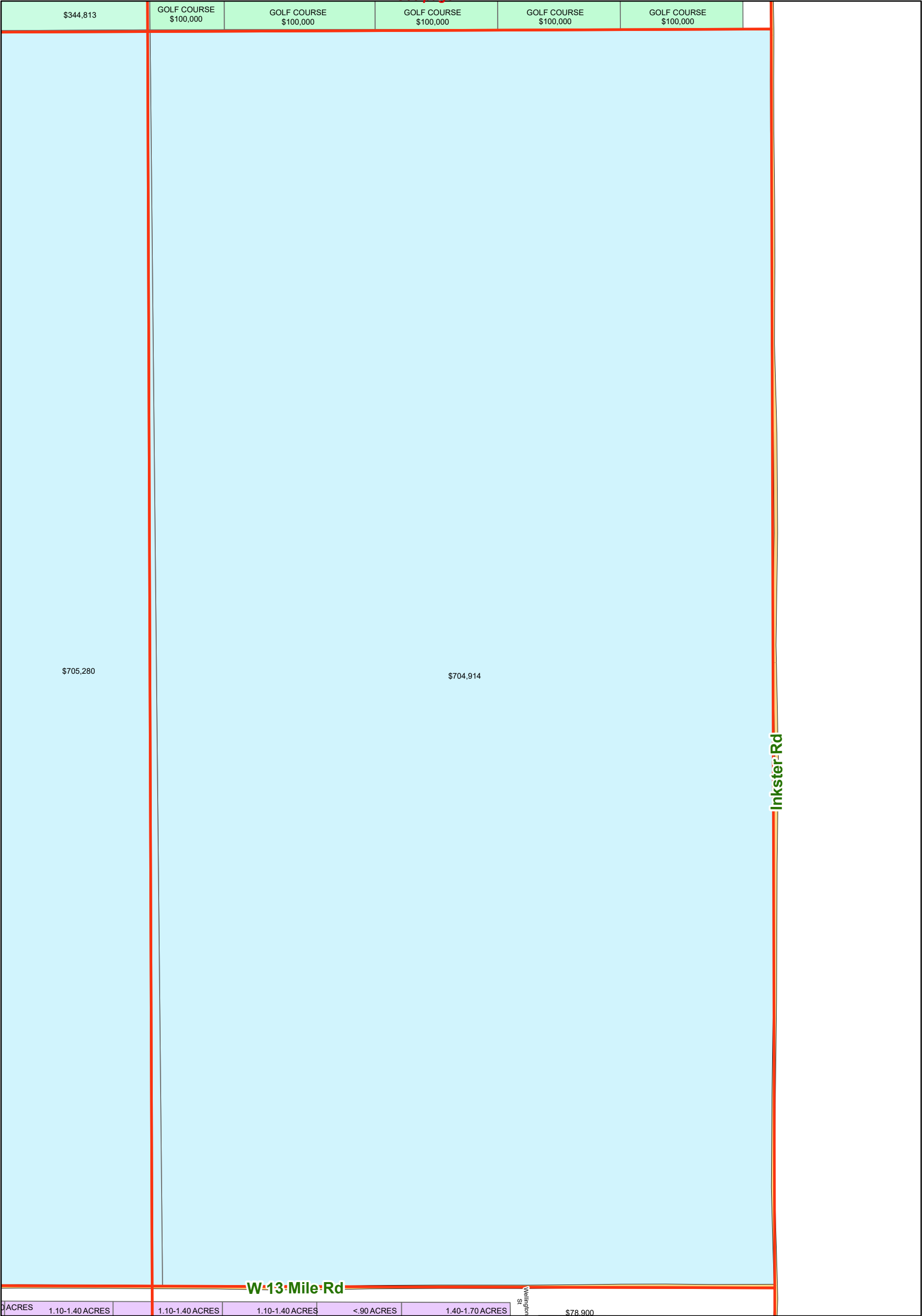


Assessing Division

Land Value Atlas, Section 1H

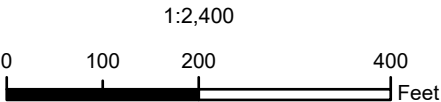


See page 1D



See page


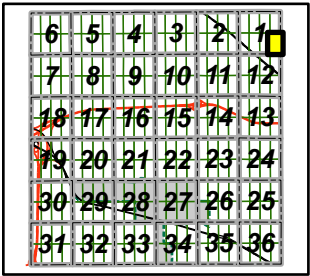
SOURCES: City of Farmington Hills GIS, August 2021
Oakland County GIS, 2021



DISCLAIMER: Although the information provided by this map is believed to be reliable, its accuracy is not warranted in any way. The City of Farmington Hills assumes no liability for any claims arising from the use of this map.

See page 12D

Section Location



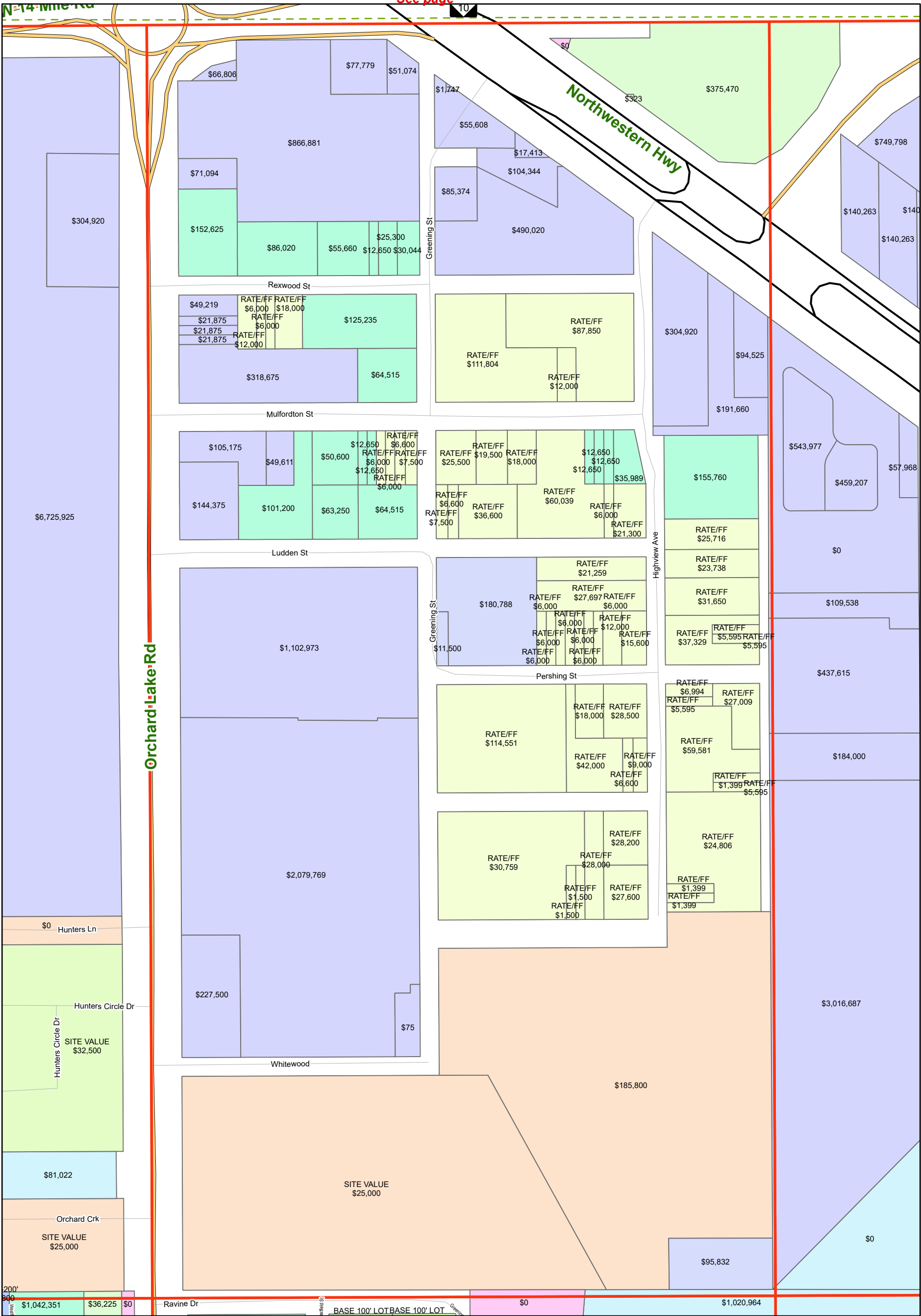


Assessing Division

Land Value Atlas, Section 2A



See page



See page 3D

See page 2B

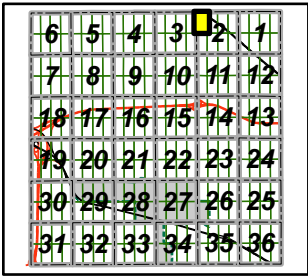
See page 2E

SOURCES: City of Farmington Hills GIS, August 2021
Oakland County GIS, 2021



DISCLAIMER: Although the information provided by this map is believed to be reliable, its accuracy is not warranted in any way. The City of Farmington Hills assumes no liability for any claims arising from the use of this map.

Section Location





Assessing Division

Land Value Atlas, Section 2B



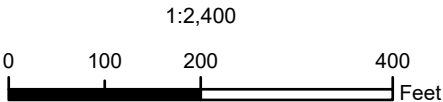
See page

See page 2A


See page 2C

See page 2F

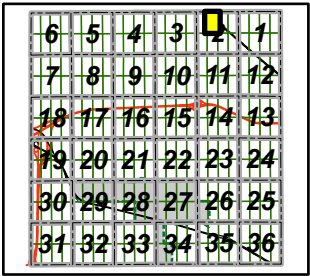
SOURCES: City of Farmington Hills GIS, August 2021
Oakland County GIS, 2021



DISCLAIMER: Although the information provided by this map is believed to be reliable, its accuracy is not warranted in any way. The City of Farmington Hills assumes no liability for any claims arising from the use of this map.

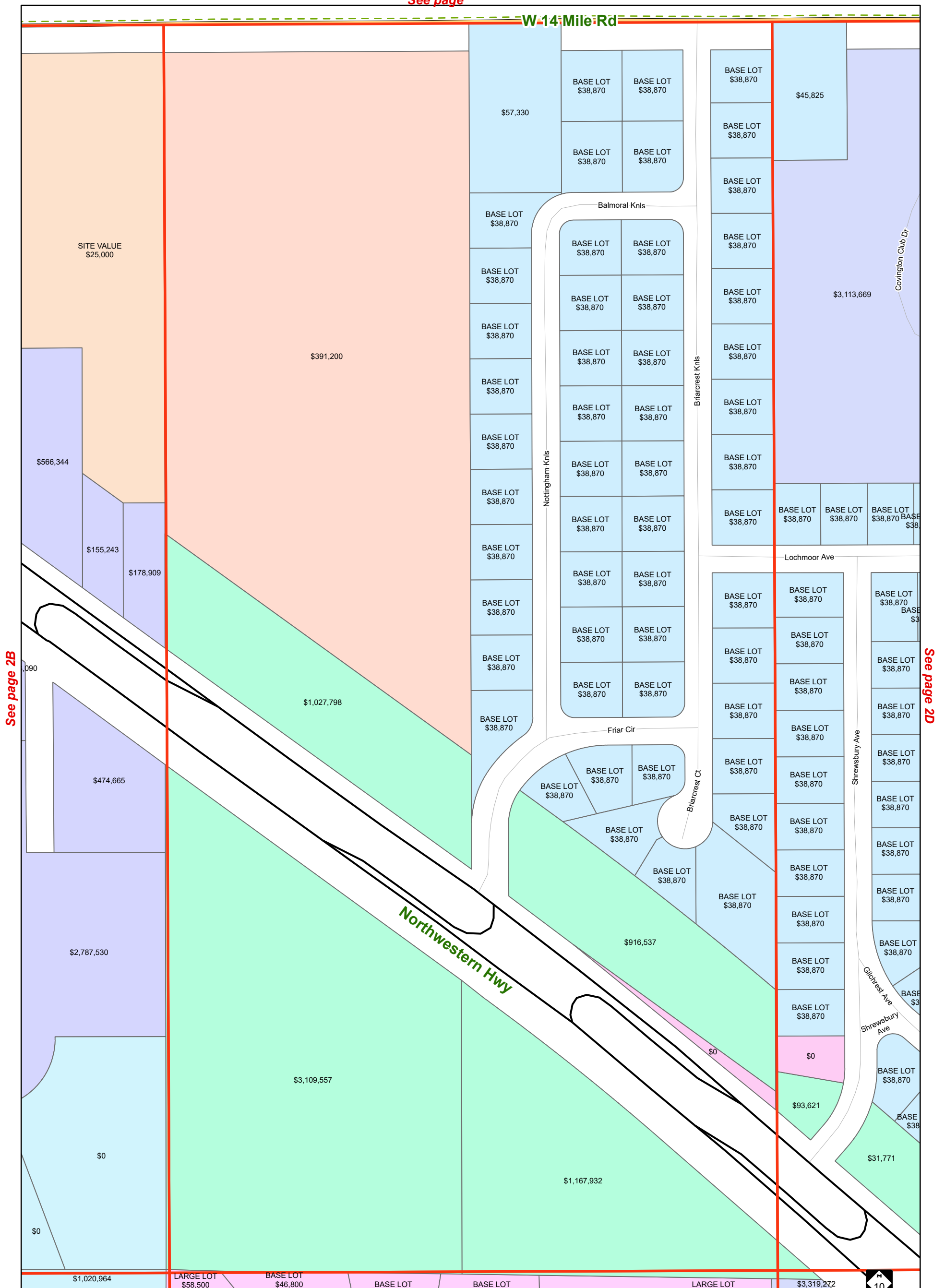


Section Location



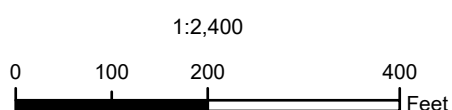


See page



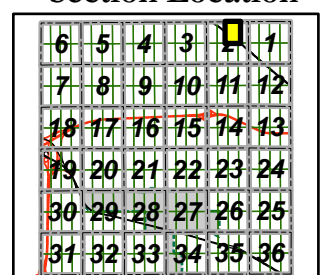
See page 2G

SOURCES: City of Farmington Hills GIS, August 2021
Oakland County GIS, 2021



DISCLAIMER: Although the information provided by this map is believed to be reliable, its accuracy is not warranted in any way. The City of Farmington Hills assumes no liability for any claims arising from the use of this map.

Section Location





Assessing Division

Land Value Atlas, Section 2D



See page

See page 2C

See page 1A

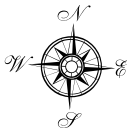


See page 2H

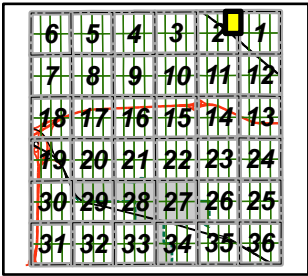
SOURCES: City of Farmington Hills GIS, August 2021
Oakland County GIS, 2021



DISCLAIMER: Although the information provided by this map is believed to be reliable, its accuracy is not warranted in any way. The City of Farmington Hills assumes no liability for any claims arising from the use of this map.

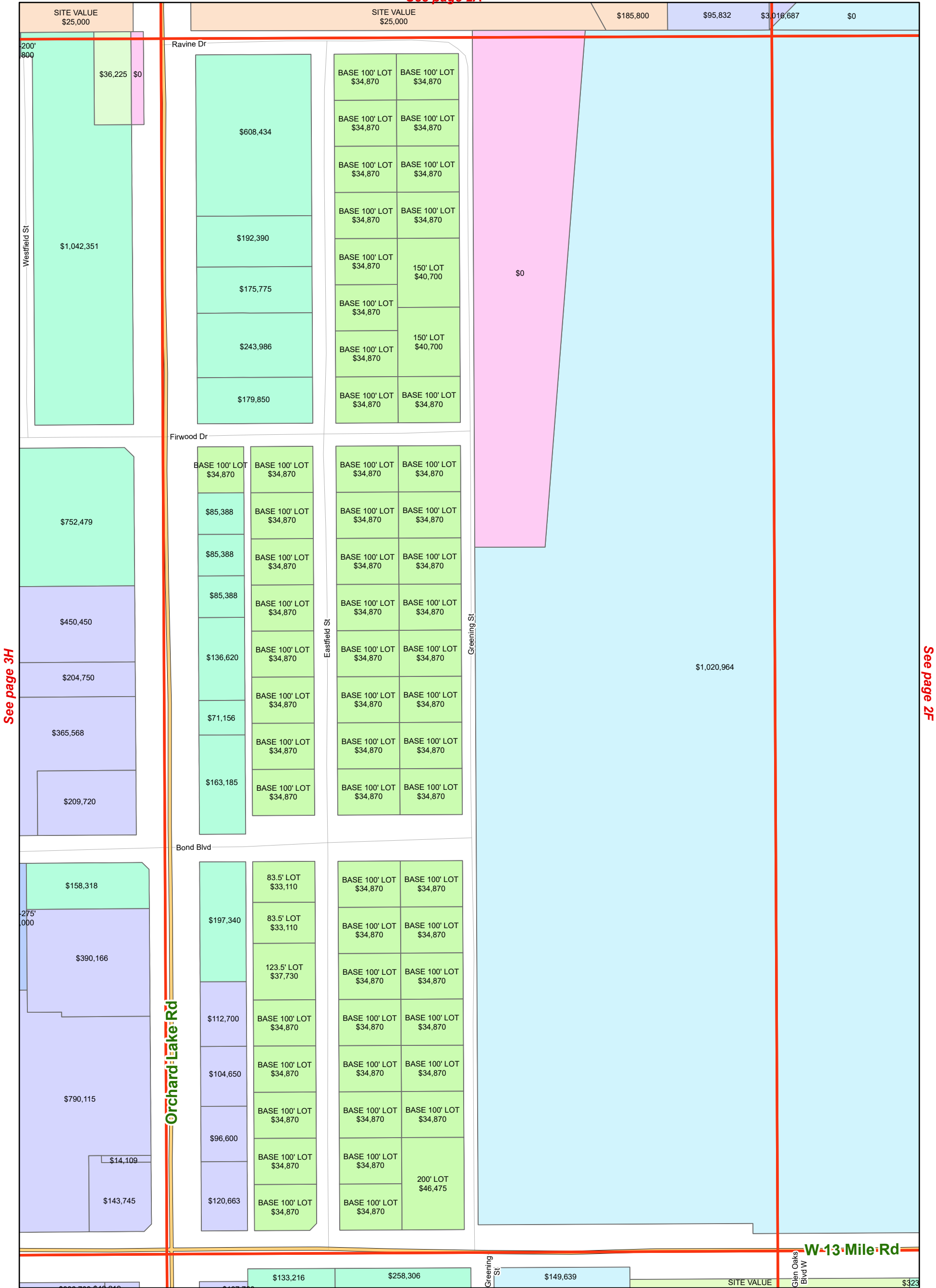


Section Location



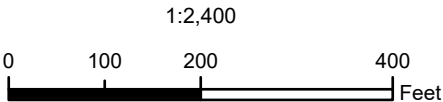


See page 2A

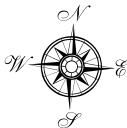


See page 11A

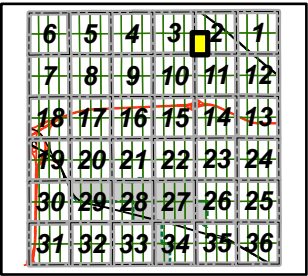
SOURCES: City of Farmington Hills GIS, August 2021
Oakland County GIS, 2021



DISCLAIMER: Although the information provided by this map is believed to be reliable, its accuracy is not warranted in any way. The City of Farmington Hills assumes no liability for any claims arising from the use of this map.



Section Location



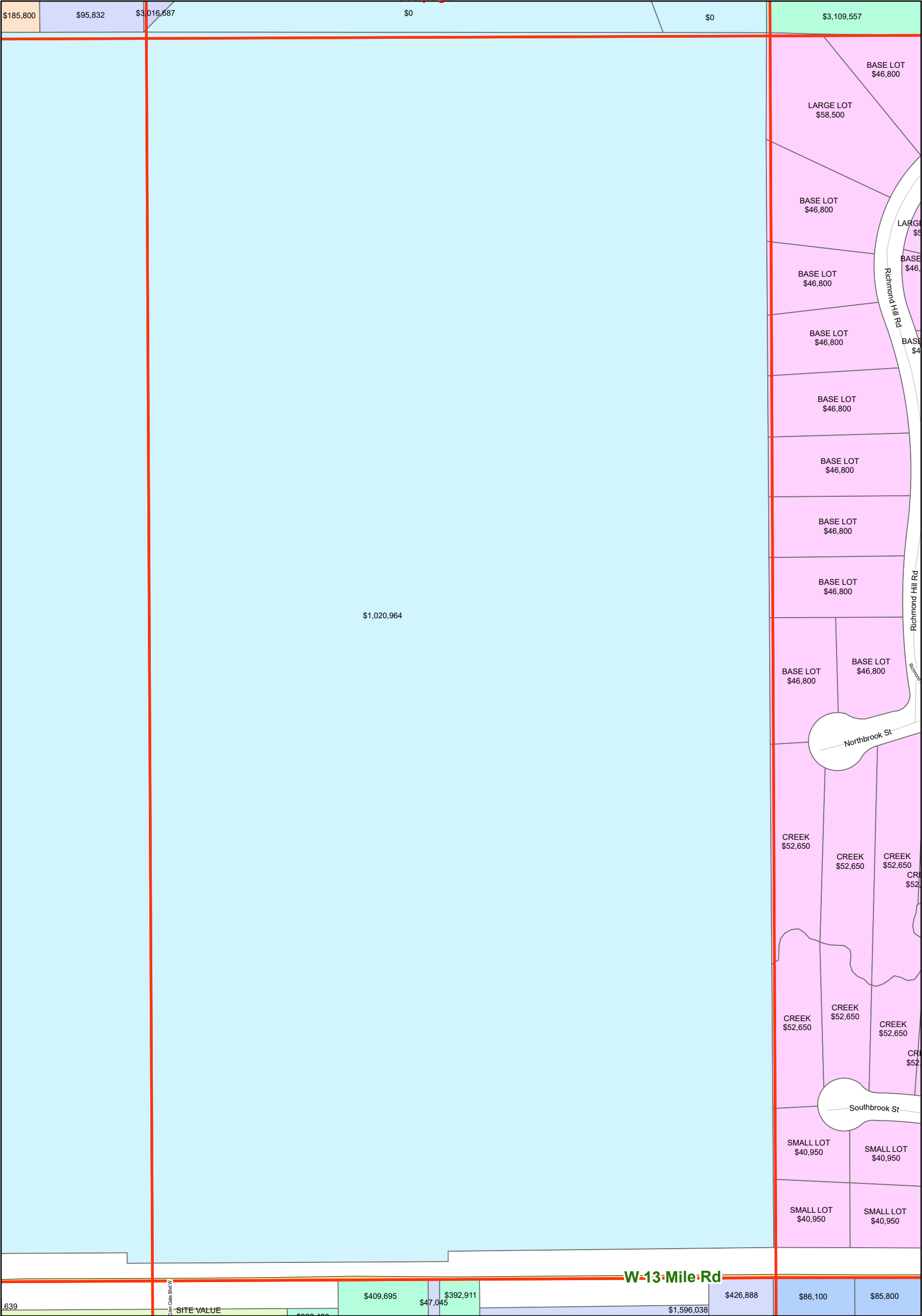


Assessing Division

Land Value Atlas, Section 2F



See page 2B

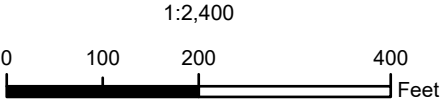


See page 2E


See page 2G

See page 11B

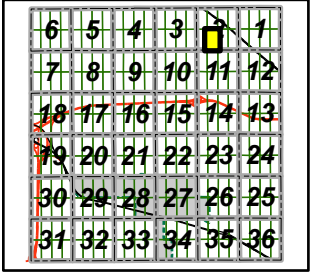
SOURCES: City of Farmington Hills GIS, August 2021
Oakland County GIS, 2021



DISCLAIMER: Although the information provided by this map is believed to be reliable, its accuracy is not warranted in any way. The City of Farmington Hills assumes no liability for any claims arising from the use of this map.



Section Location





Assessing Division

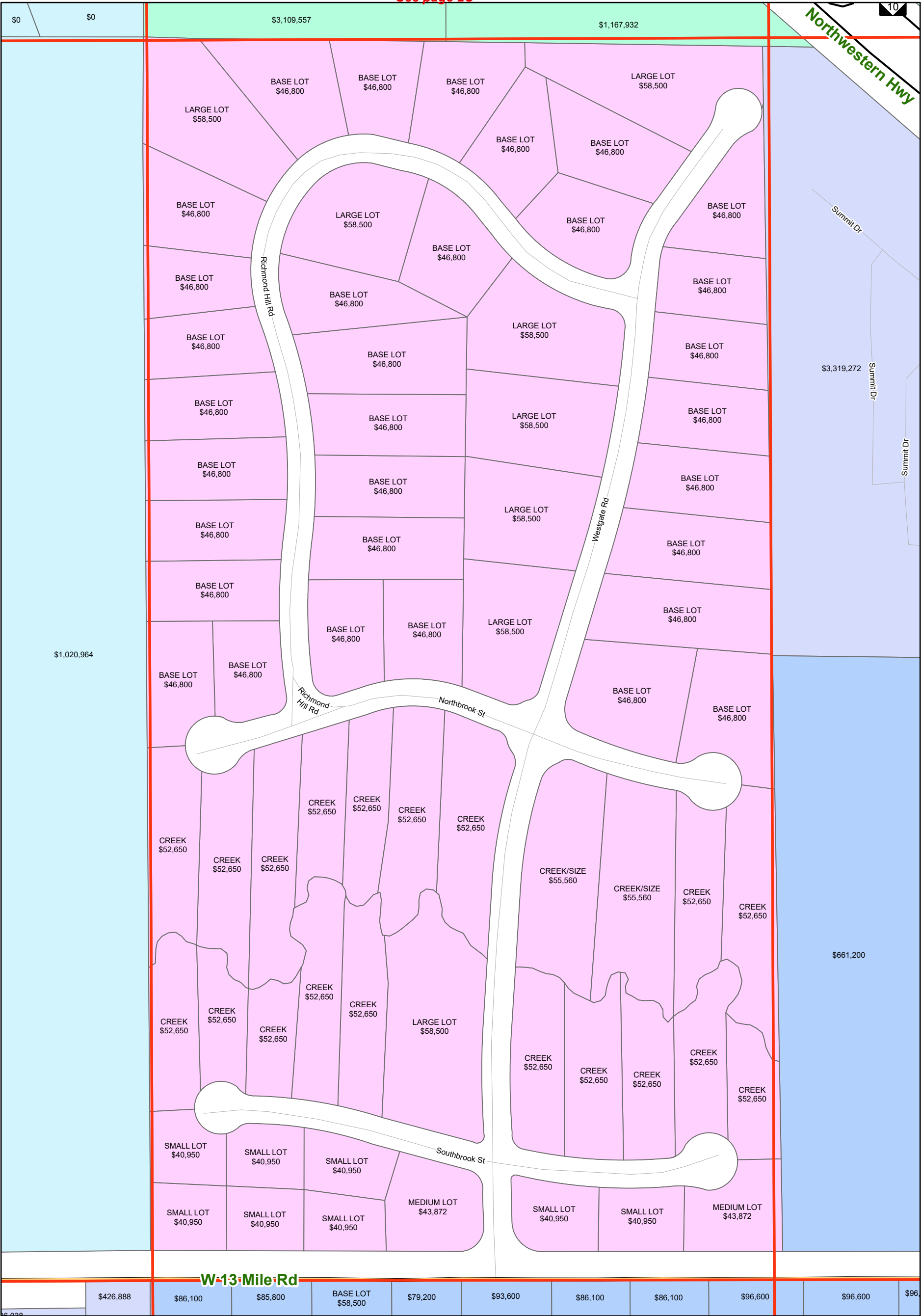
Land Value Atlas, Section 2G



See page 2C

See page 2F

See page 2H

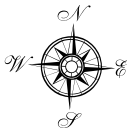


See page 11C

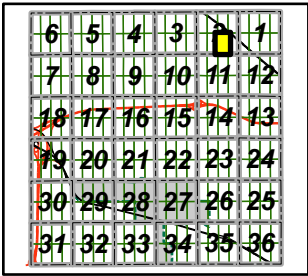
SOURCES: City of Farmington Hills GIS, August 2021
Oakland County GIS, 2021



DISCLAIMER: Although the information provided by this map is believed to be reliable, its accuracy is not warranted in any way. The City of Farmington Hills assumes no liability for any claims arising from the use of this map.



Section Location





Assessing Division

Land Value Atlas, Section 2H

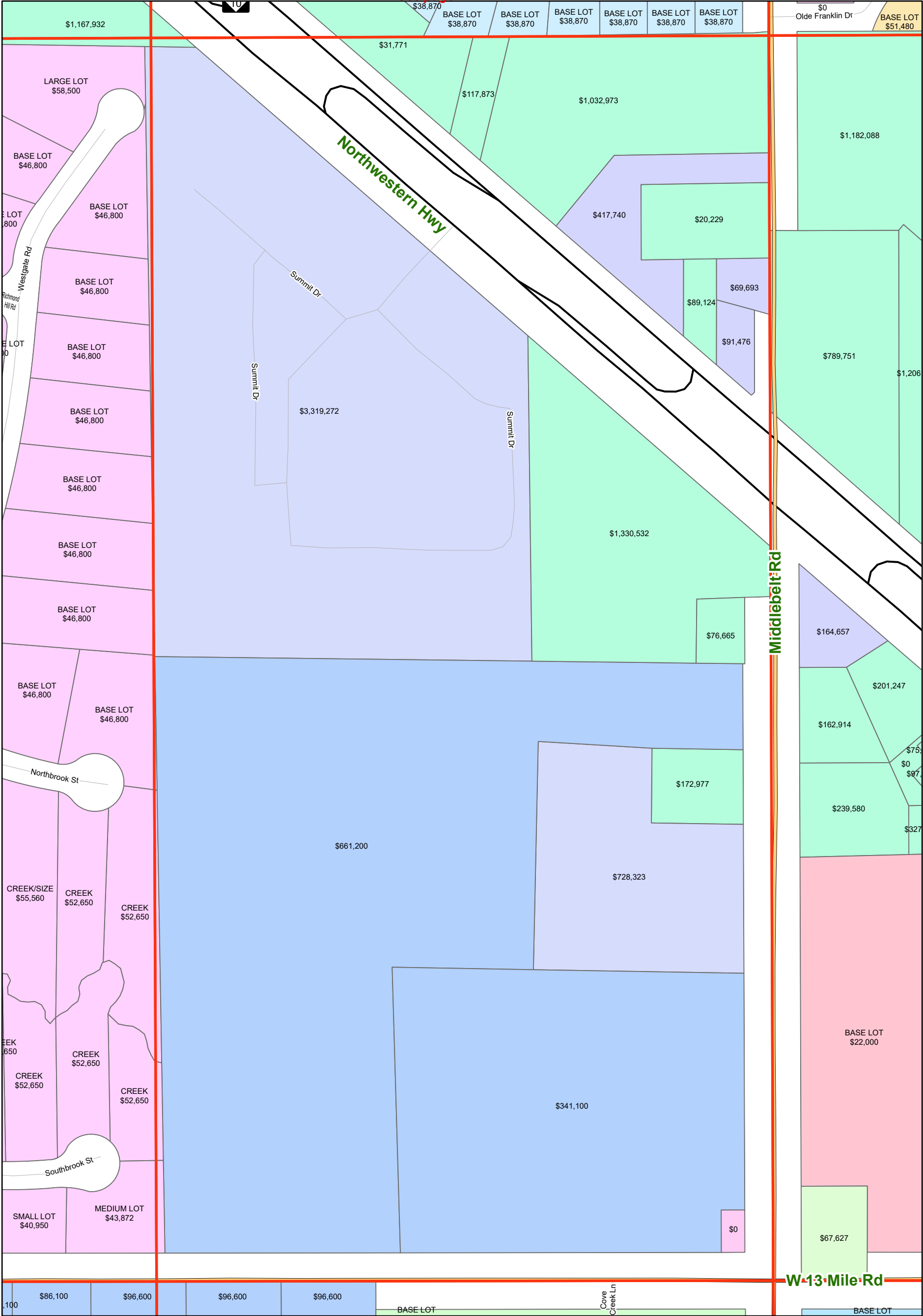


See page 2D

See page 2G

See page 1E

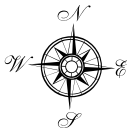
See page 11D



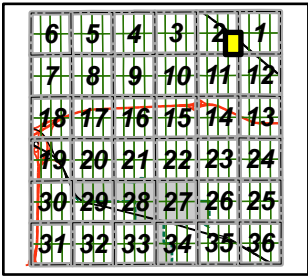
SOURCES: City of Farmington Hills GIS, August 2021
Oakland County GIS, 2021



DISCLAIMER: Although the information provided by this map is believed to be reliable, its accuracy is not warranted in any way. The City of Farmington Hills assumes no liability for any claims arising from the use of this map.



Section Location



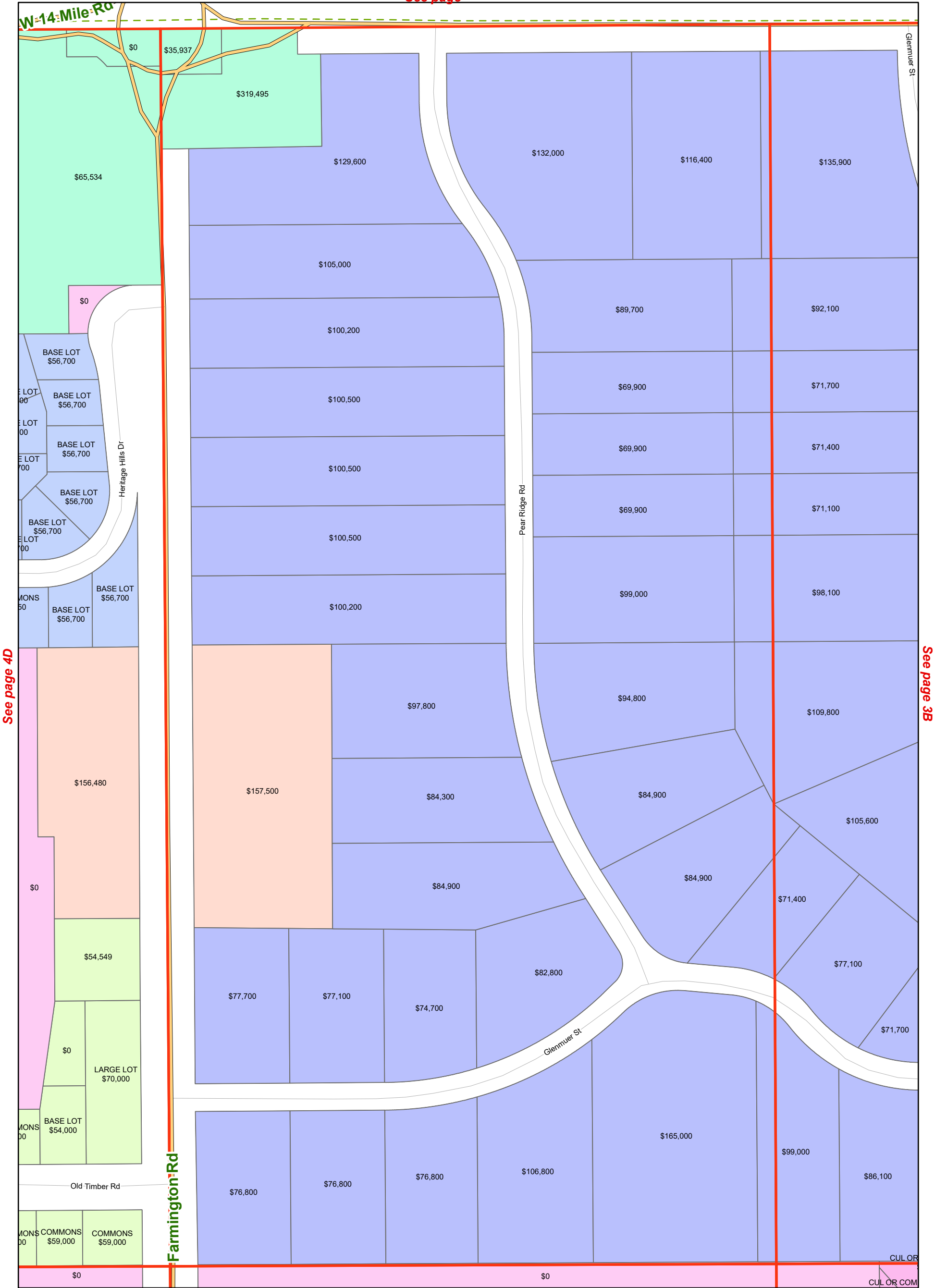


Assessing Division

Land Value Atlas, Section 3A

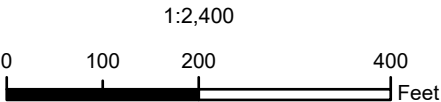


See page



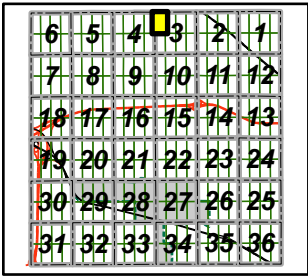
See page 3E

SOURCES: City of Farmington Hills GIS, August 2021
Oakland County GIS, 2021



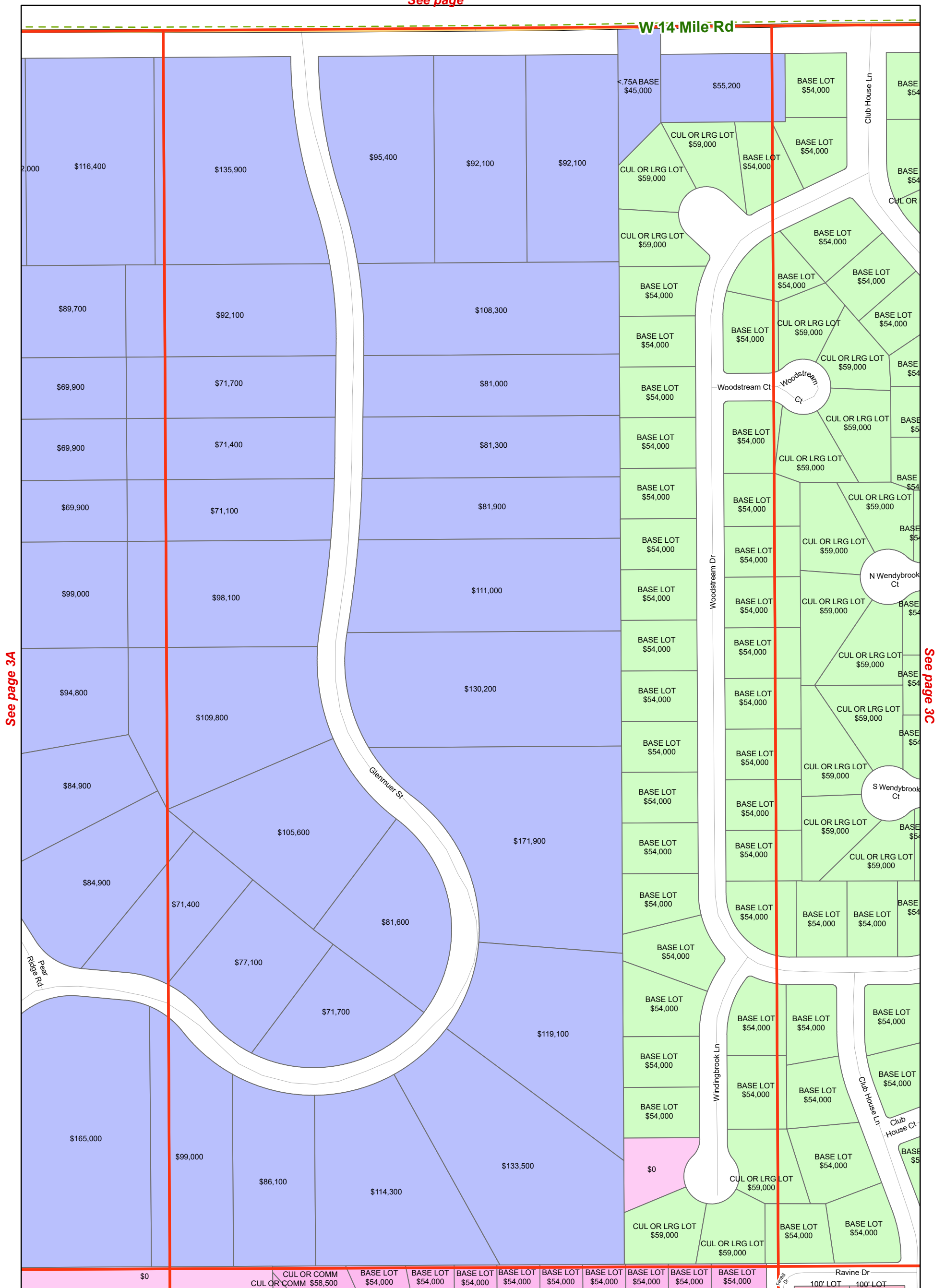
DISCLAIMER: Although the information provided by this map is believed to be reliable, its accuracy is not warranted in any way. The City of Farmington Hills assumes no liability for any claims arising from the use of this map.

Section Location



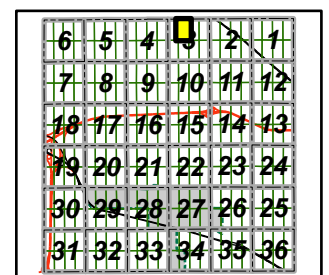
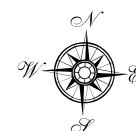


See page



See page 3F

Section Location



DISCLAIMER: Although the information provided by this map is believed to be reliable, its accuracy is not warranted in any way. The City of Farmington Hills assumes no liability for any claims arising from the use of this map.



Assessing Division

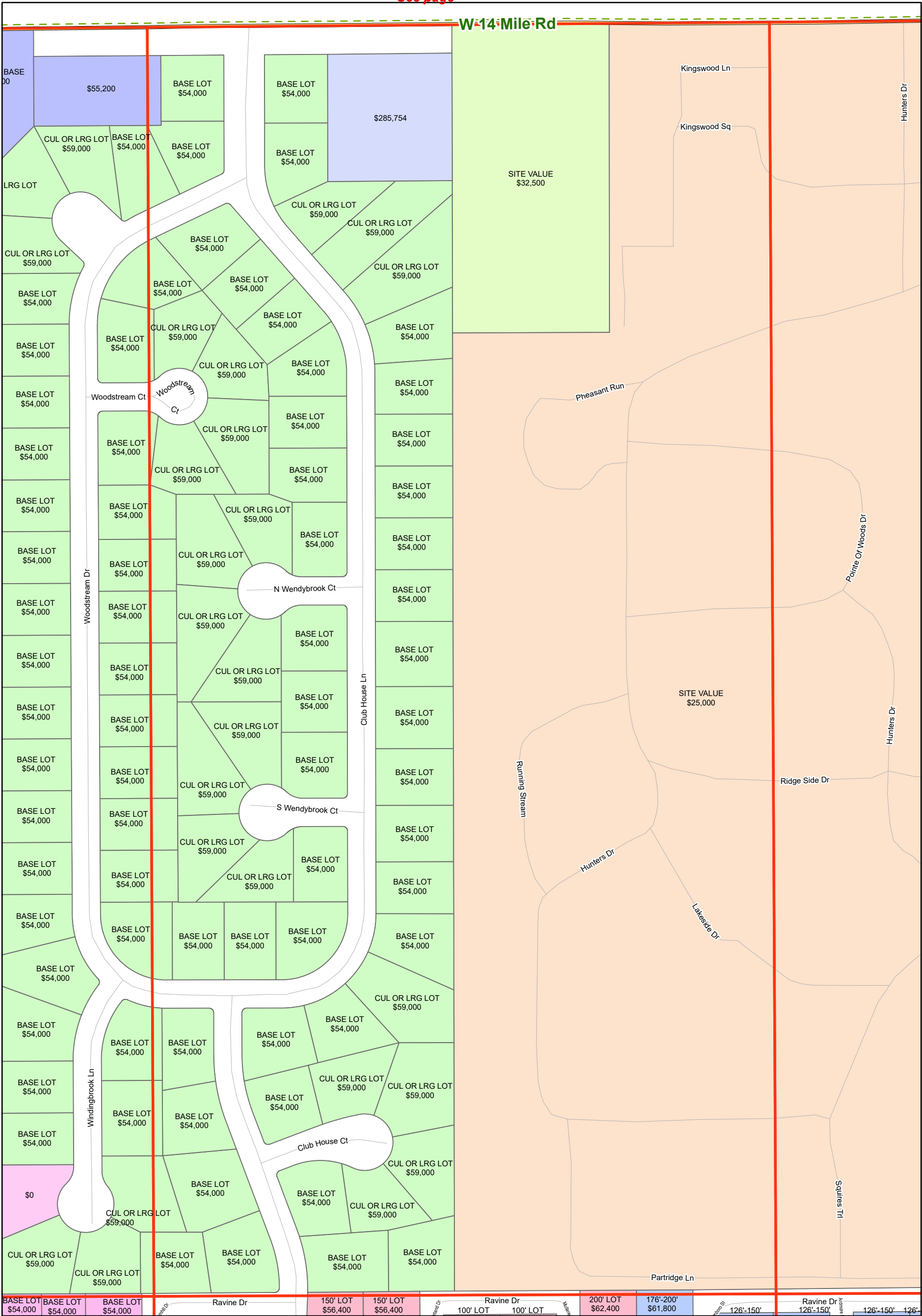
Land Value Atlas, Section 3C



See page

See page 3B

See page 3D




See page 3G

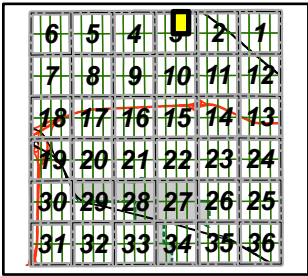
SOURCES: City of Farmington Hills GIS, August 2021
Oakland County GIS, 2021



DISCLAIMER: Although the information provided by this map is believed to be reliable, its accuracy is not warranted in any way. The City of Farmington Hills assumes no liability for any claims arising from the use of this map.

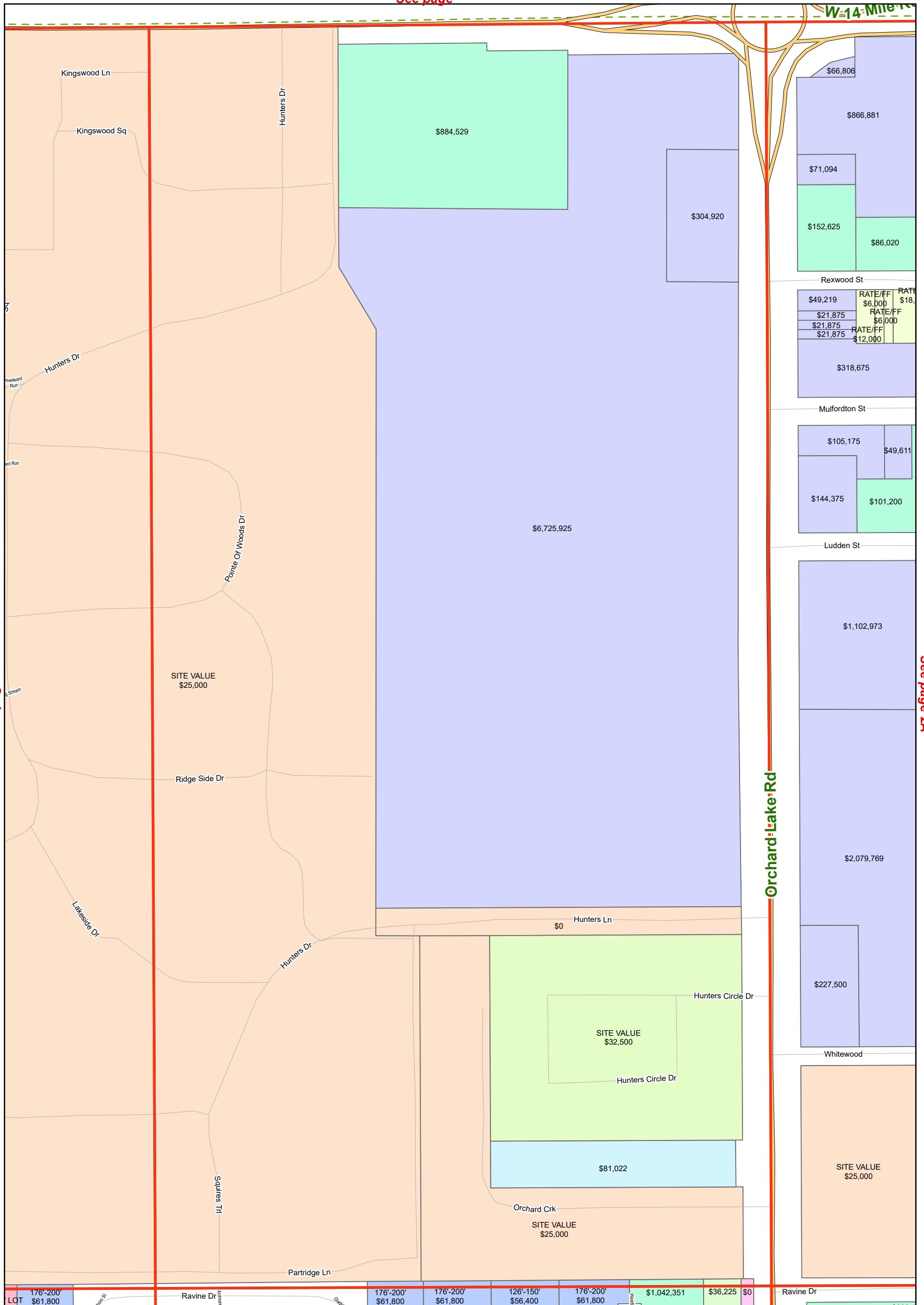


Section Location





See page 3C



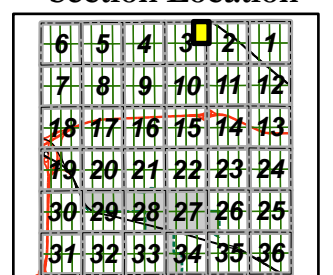
See page 24

See page 3H

1:2,400

0 100 200 400 Feet

Section Location





Assessing Division

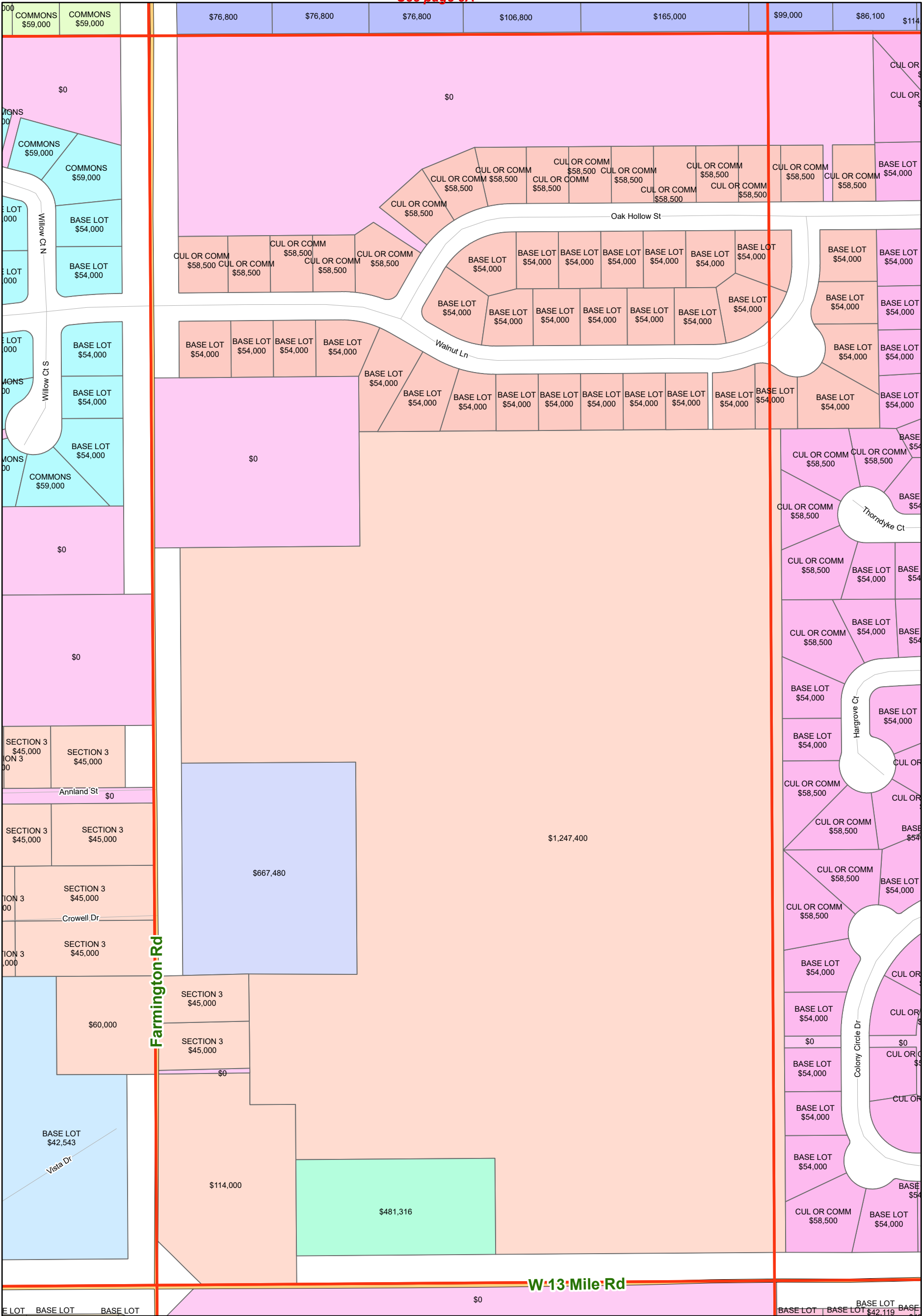
Land Value Atlas, Section 3E



See page 3A

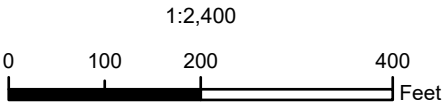
See page 4H

See page 3F




See page 10A

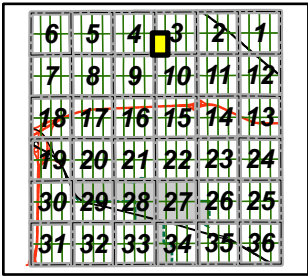
SOURCES: City of Farmington Hills GIS, August 2021
Oakland County GIS, 2021



DISCLAIMER: Although the information provided by this map is believed to be reliable, its accuracy is not warranted in any way. The City of Farmington Hills assumes no liability for any claims arising from the use of this map.



Section Location





Assessing Division

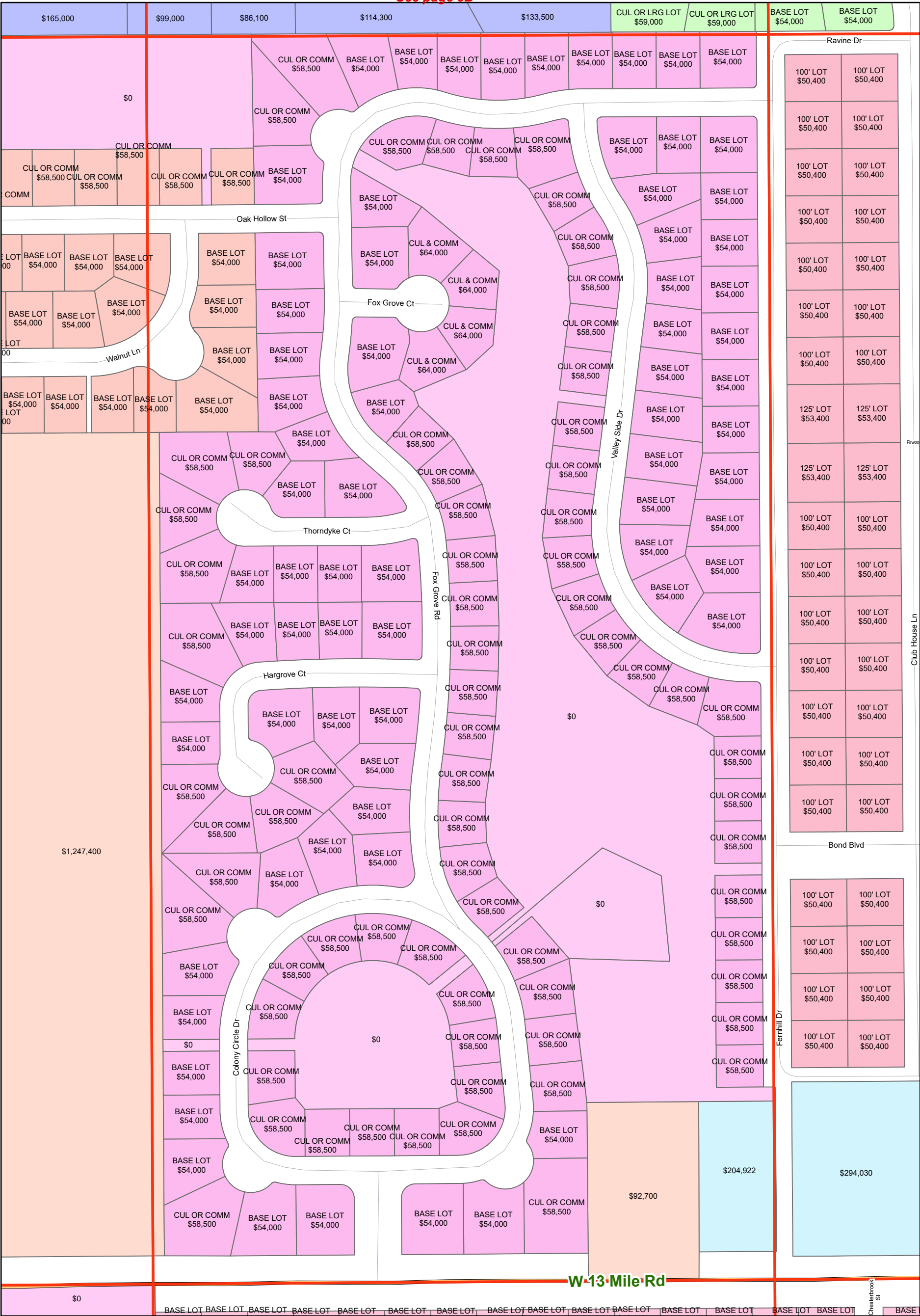
Land Value Atlas, Section 3F



See page 3B

See page 3E

See page 3G



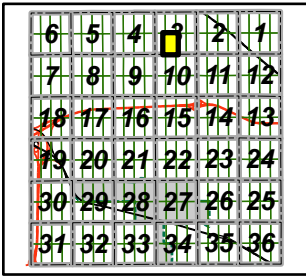
See page 10B

SOURCES: City of Farmington Hills GIS, August 2021
Oakland County GIS, 2021



DISCLAIMER: Although the information provided by this map is believed to be reliable, its accuracy is not warranted in any way. The City of Farmington Hills assumes no liability for any claims arising from the use of this map.

Section Location

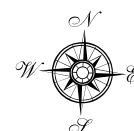




See page 3H

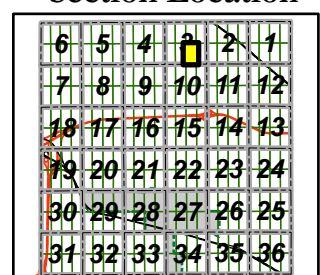
See page 10C

SOURCES: City of Farmington Hills GIS, August 2021
Oakland County GIS, 2021



DISCLAIMER: Although the information provided by this map is believed to be reliable, its accuracy is not warranted in any way. The City of Farmington Hills assumes no liability for any claims arising from the use of this map.

Section Location





Assessing Division

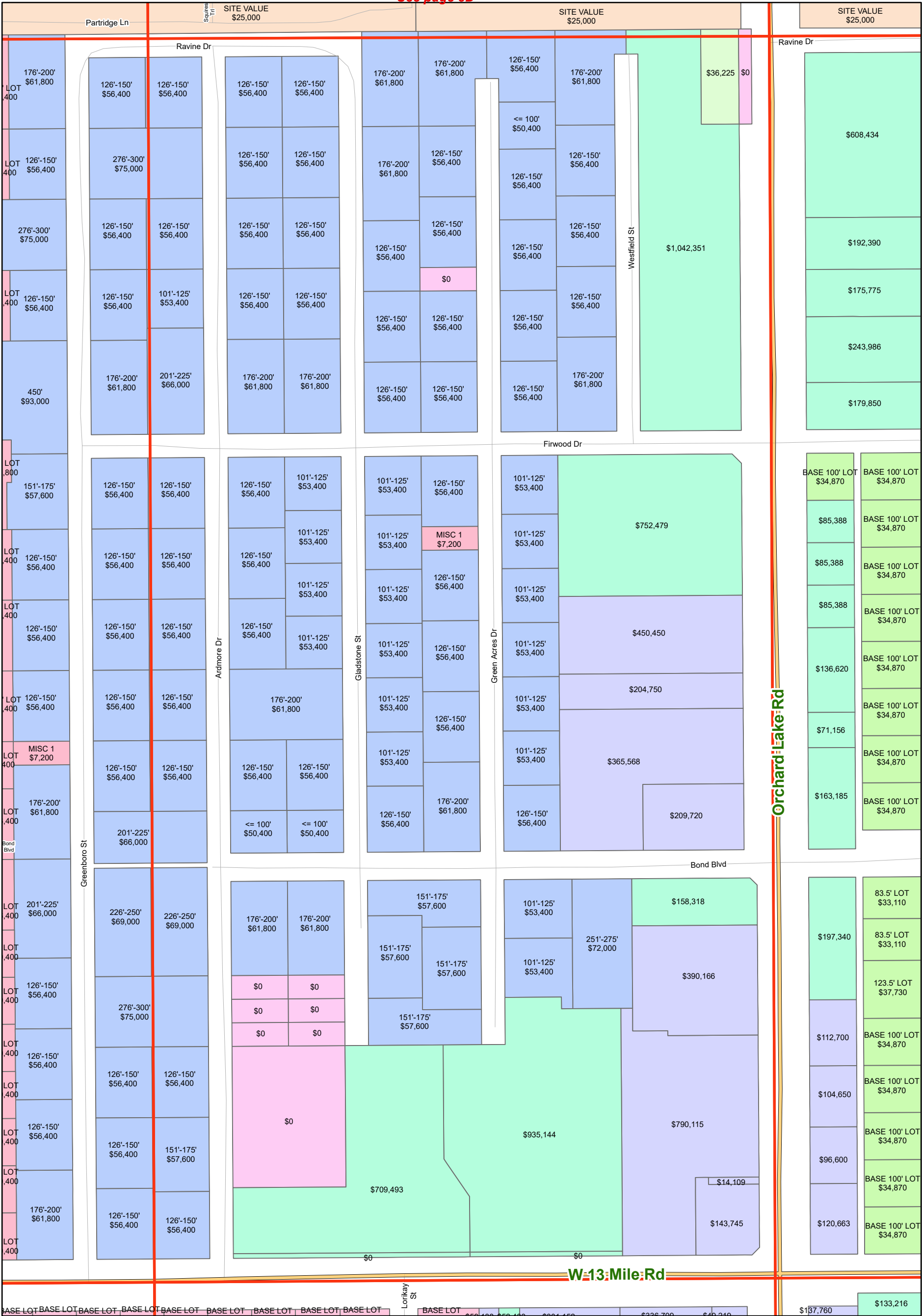
Land Value Atlas, Section 3H



See page 3D

See page 3G

See page 2E




See page 10D

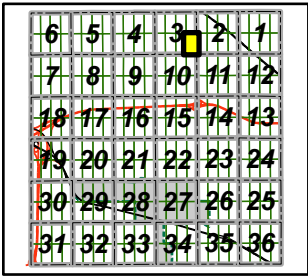
SOURCES: City of Farmington Hills GIS, August 2021
Oakland County GIS, 2021



DISCLAIMER: Although the information provided by this map is believed to be reliable, its accuracy is not warranted in any way. The City of Farmington Hills assumes no liability for any claims arising from the use of this map.



Section Location





Assessing Division

Land Value Atlas, Section 4A

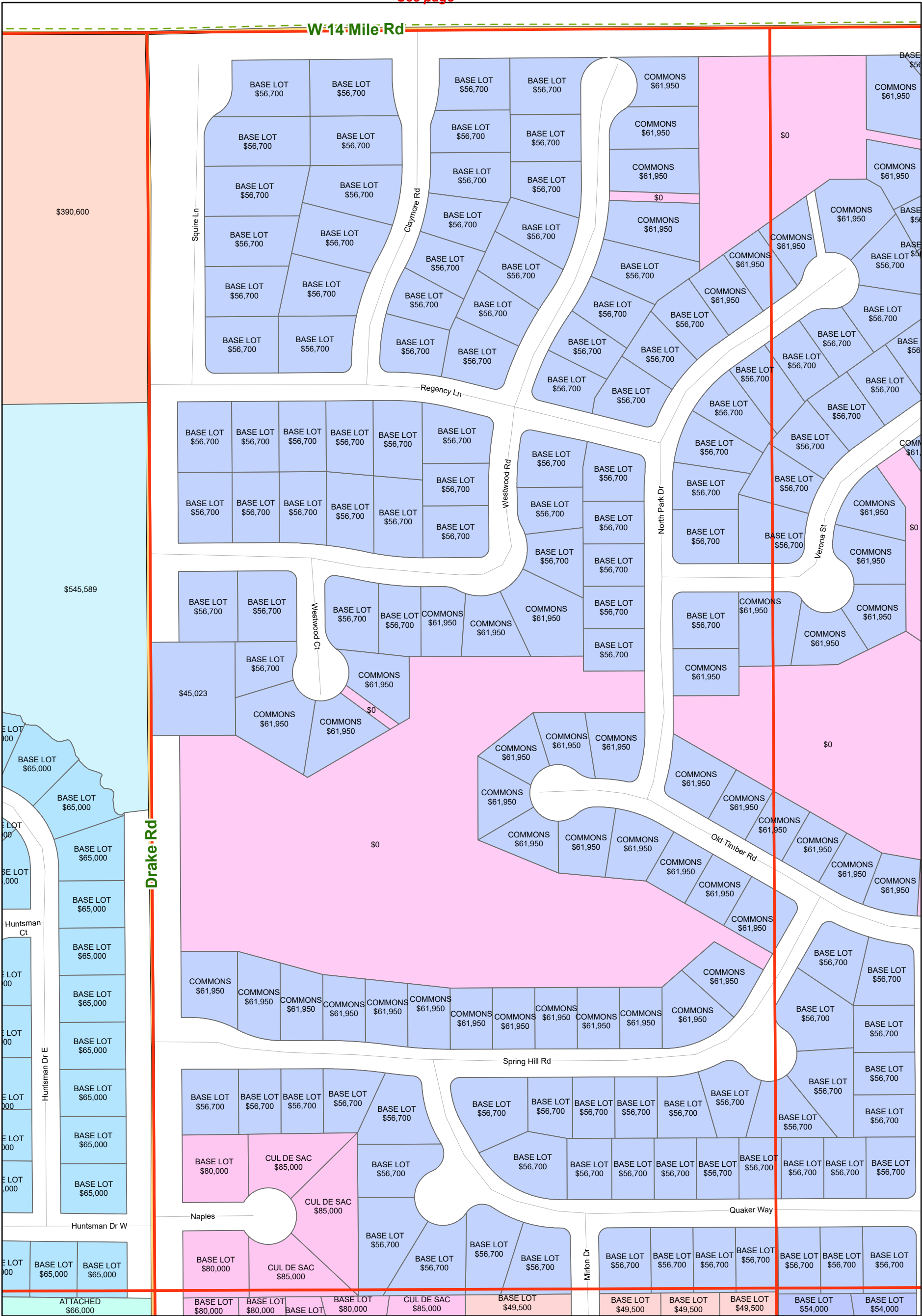


See page

W-14 Mile Rd

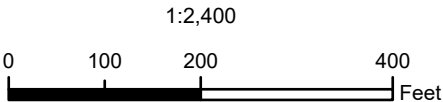
See page 5D

See page 4B

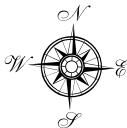


See page 4E

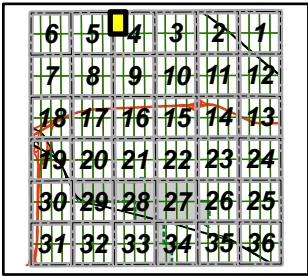
SOURCES: City of Farmington Hills GIS, August 2021
Oakland County GIS, 2021



DISCLAIMER: Although the information provided by this map is believed to be reliable, its accuracy is not warranted in any way. The City of Farmington Hills assumes no liability for any claims arising from the use of this map.



Section Location





Assessing Division

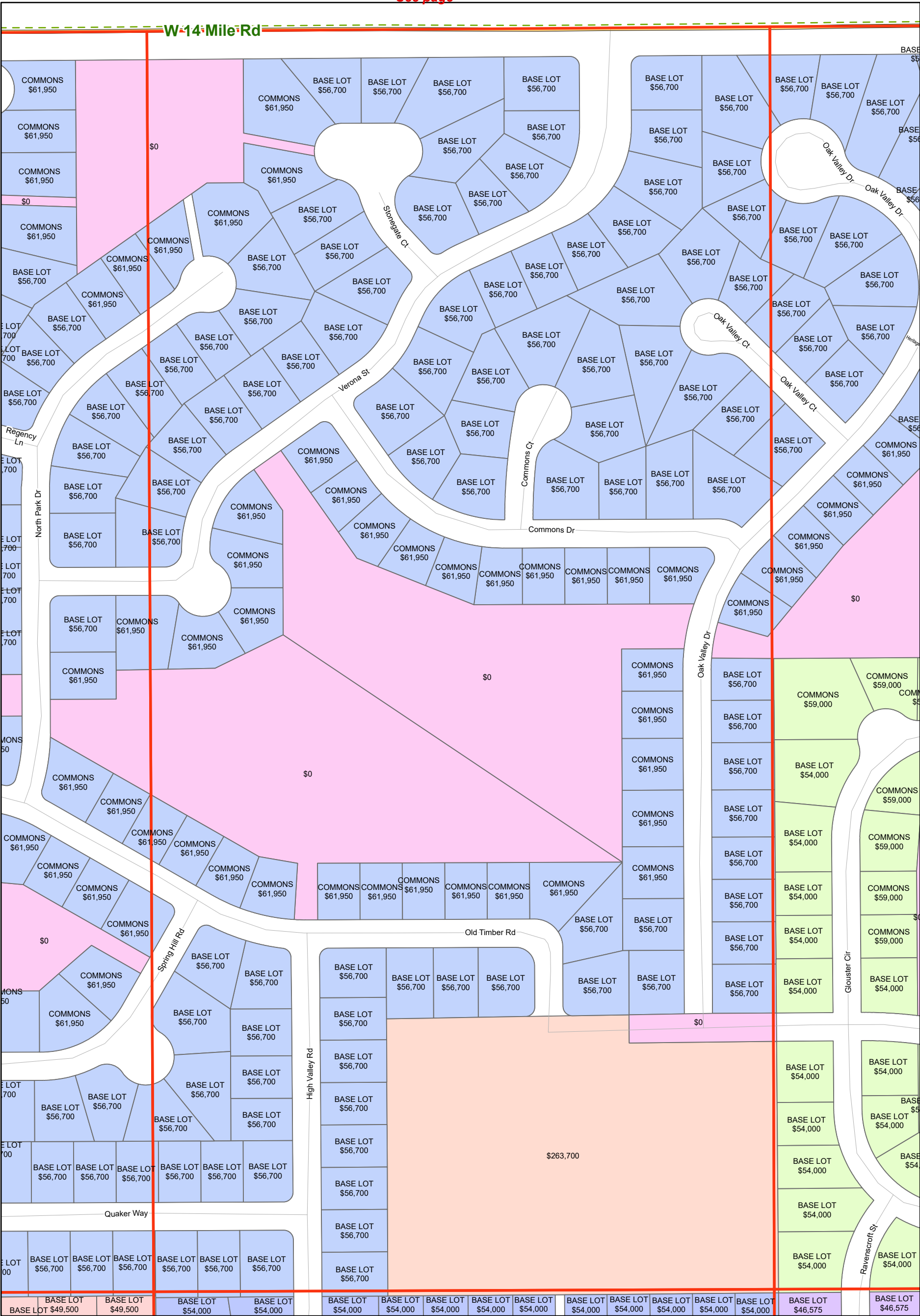
Land Value Atlas, Section 4B



See page

See page 4A

See page 4C

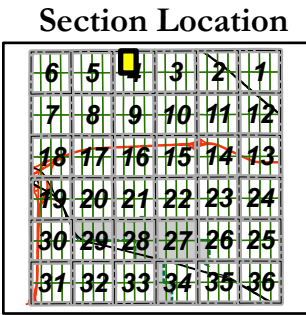



See page 4F

SOURCES: City of Farmington Hills GIS, August 2021
Oakland County GIS, 2021



DISCLAIMER: Although the information provided by this map is believed to be reliable, its accuracy is not warranted in any way. The City of Farmington Hills assumes no liability for any claims arising from the use of this map.





Assessing Division

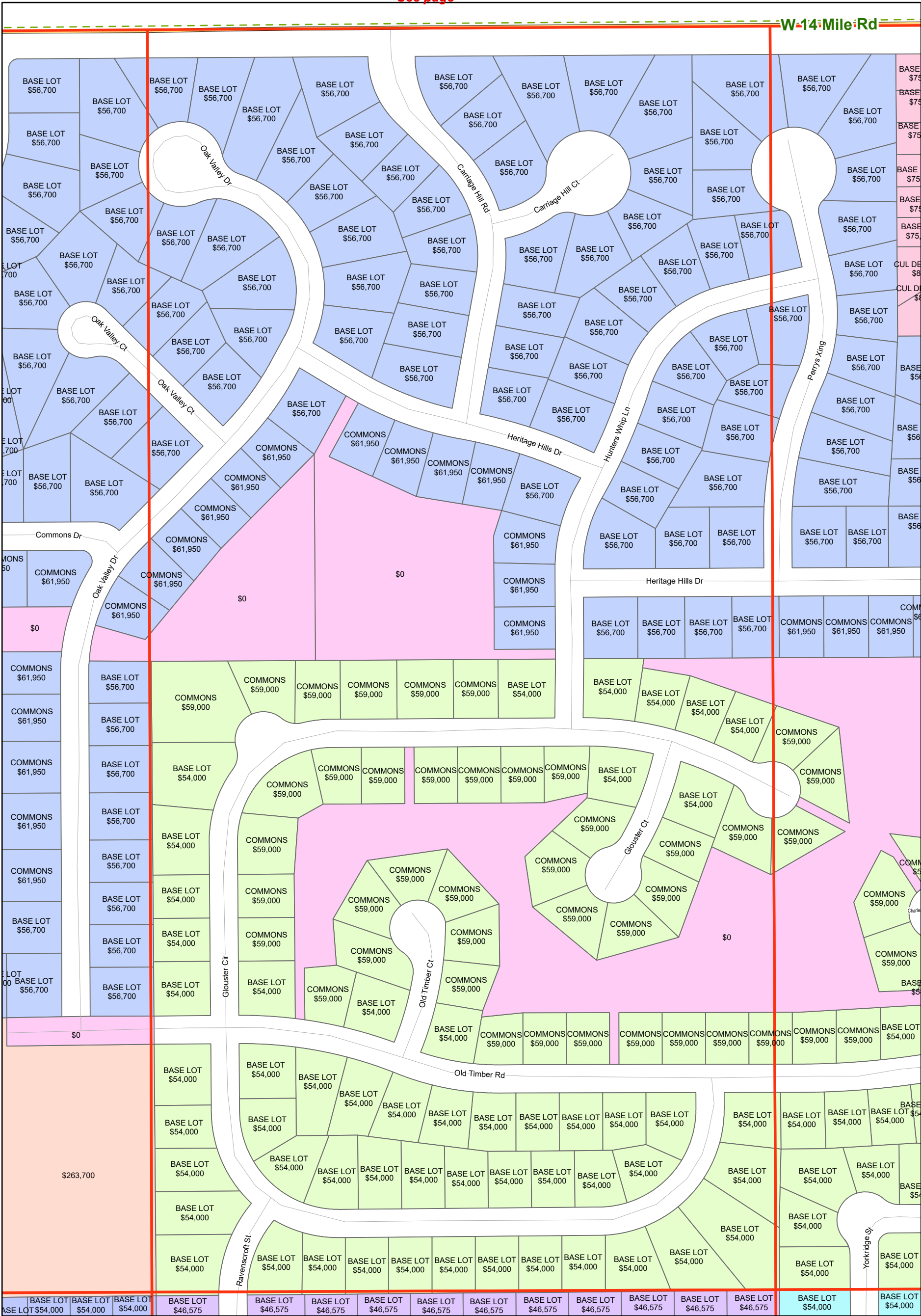
Land Value Atlas, Section 4C



See page

See page 4B

See page 4D



See page 4G

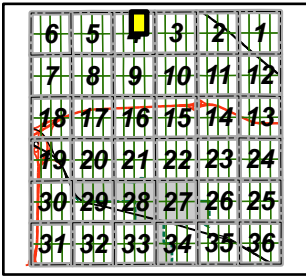
SOURCES: City of Farmington Hills GIS, August 2021
Oakland County GIS, 2021



DISCLAIMER: Although the information provided by this map is believed to be reliable, its accuracy is not warranted in any way. The City of Farmington Hills assumes no liability for any claims arising from the use of this map.



Section Location





Assessing Division

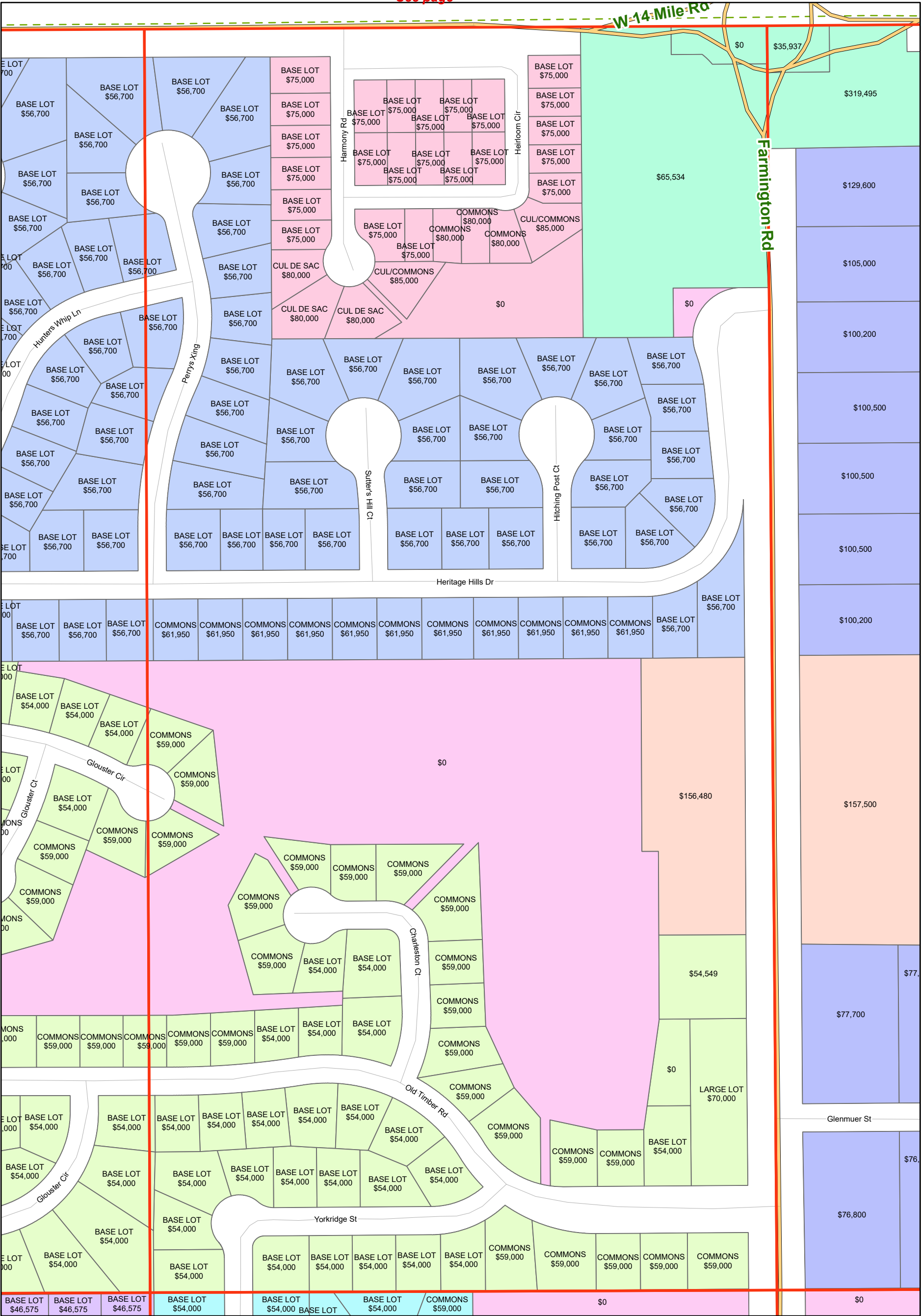
Land Value Atlas, Section 4D



See page

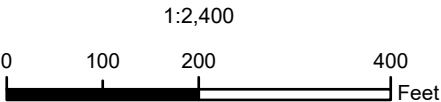
See page 4C

See page 3A




See page 4H

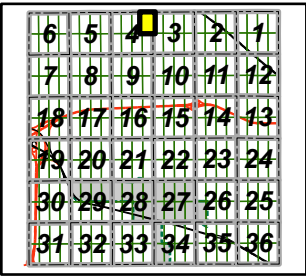
SOURCES: City of Farmington Hills GIS, August 2021
Oakland County GIS, 2021



DISCLAIMER: Although the information provided by this map is believed to be reliable, its accuracy is not warranted in any way. The City of Farmington Hills assumes no liability for any claims arising from the use of this map.



Section Location





Assessing Division

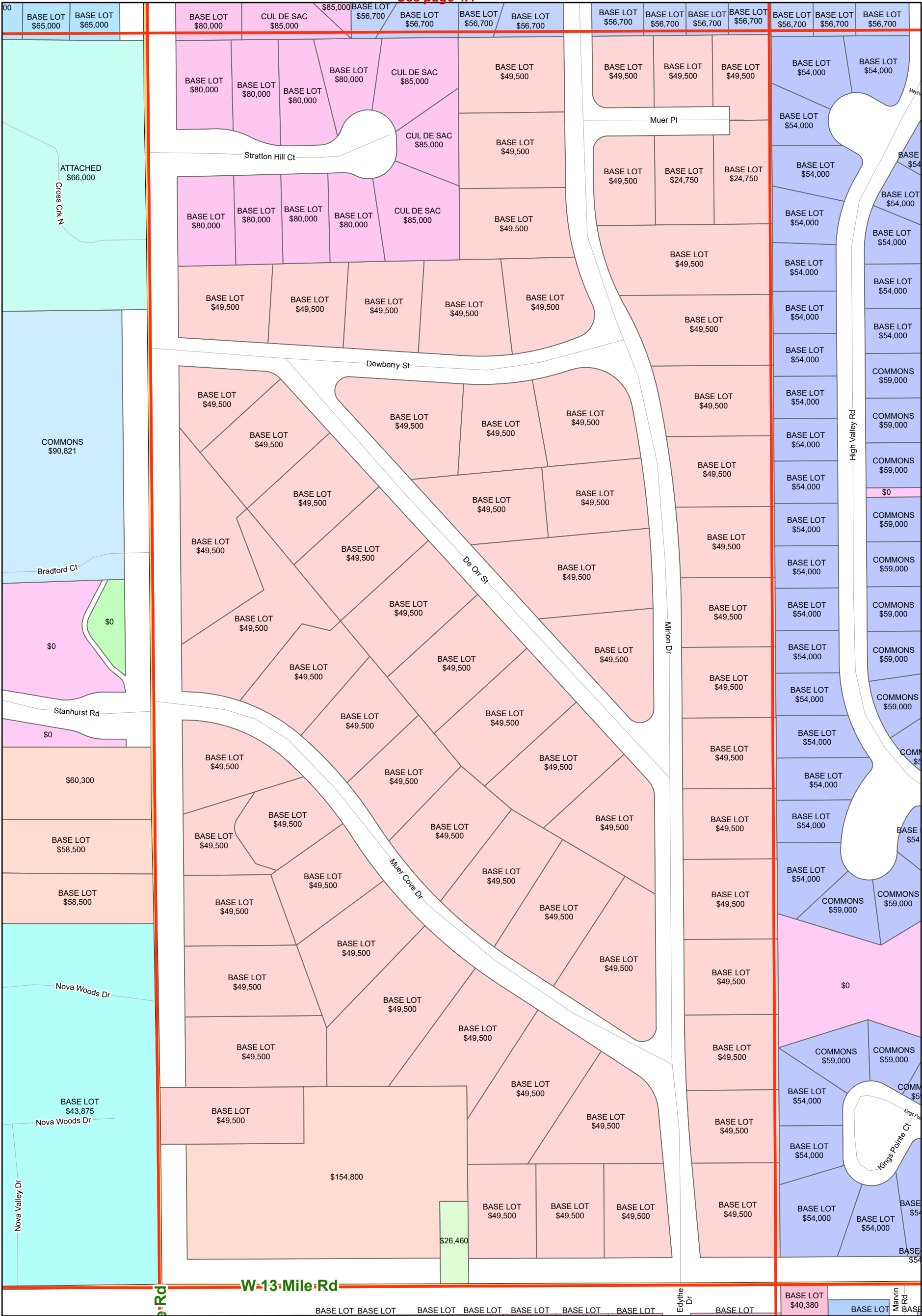
Land Value Atlas, Section 4E



See page 4A

See page 5H

See page 4F



See page 9A

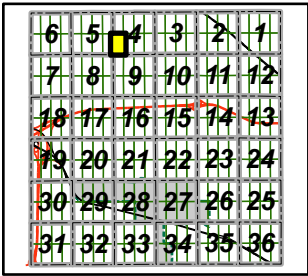
SOURCES: City of Farmington Hills GIS, August 2021
Oakland County GIS, 2021



DISCLAIMER: Although the information provided by this map is believed to be reliable, its accuracy is not warranted in any way. The City of Farmington Hills assumes no liability for any claims arising from the use of this map.

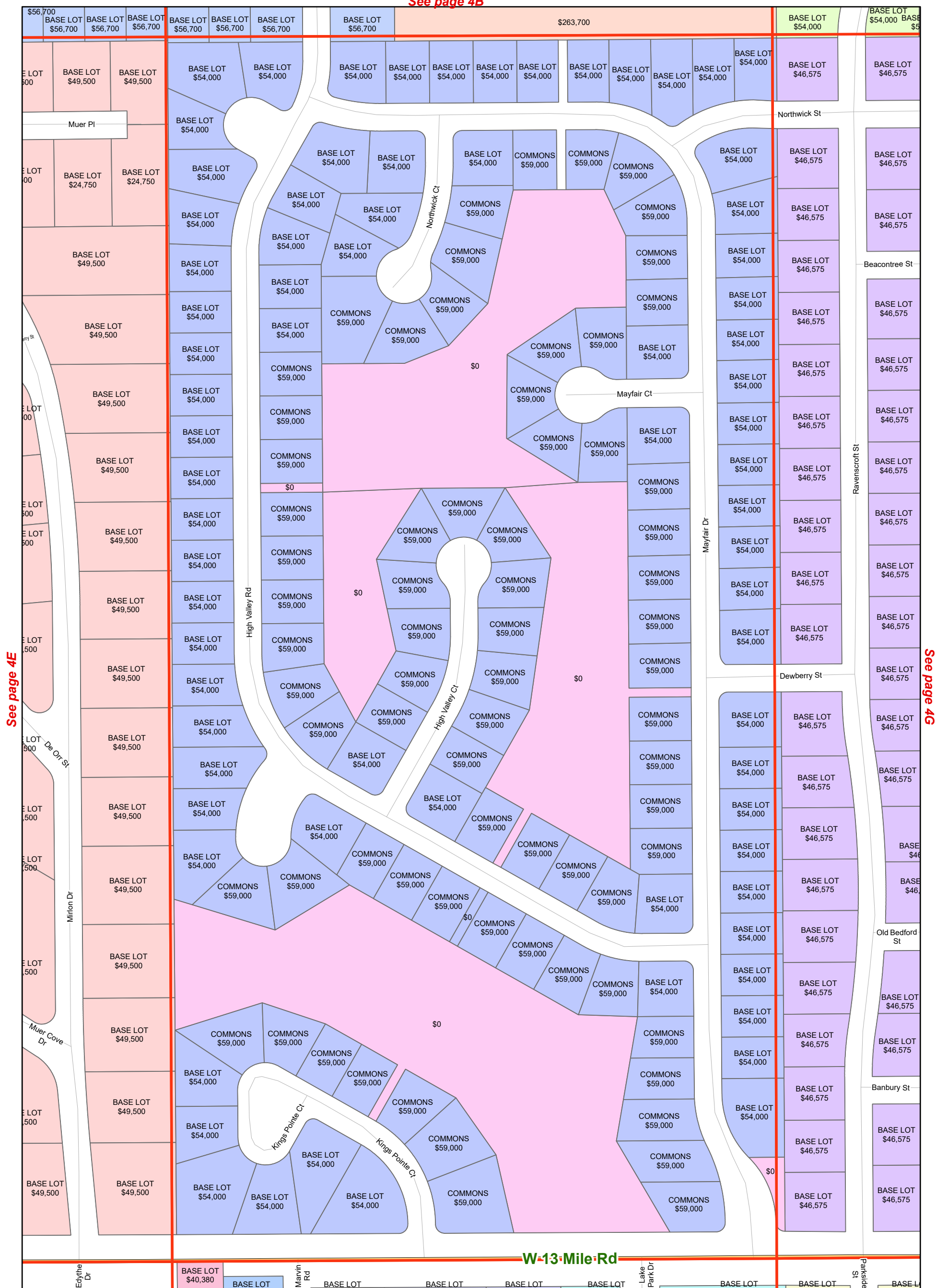


Section Location





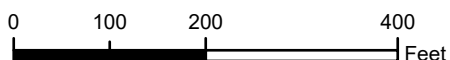
See page 4B



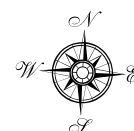
See page 9B

SOURCES: City of Farmington Hills GIS, August 2021
Oakland County GIS, 2021


1:2,400



DISCLAIMER: Although the information provided by this map is believed to be reliable, its accuracy is not warranted in any way. The City of Farmington Hills assumes no liability for any claims arising from the use of this map.



Section Location





Assessing Division

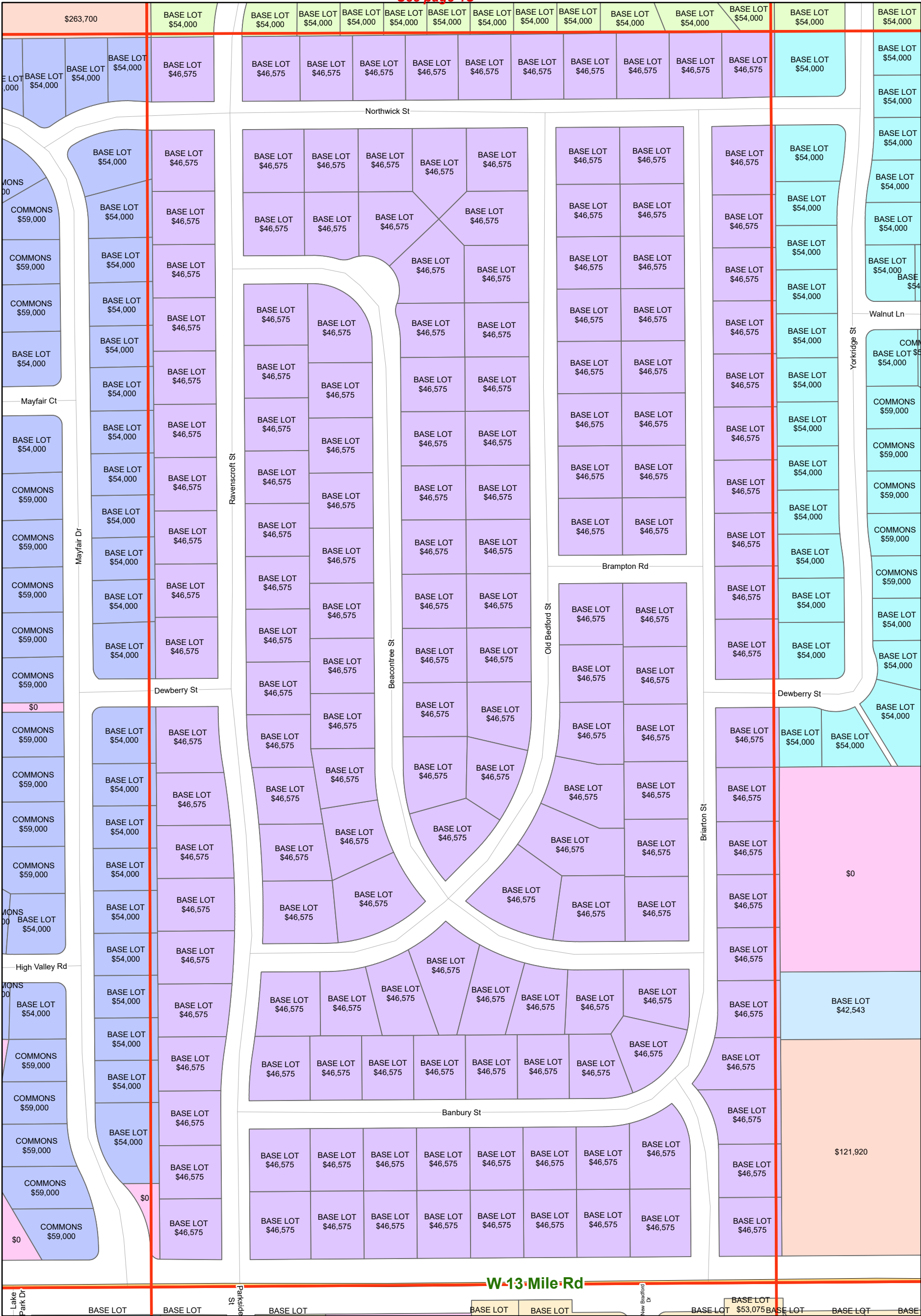
Land Value Atlas, Section 4G



See page 4C

See page 4F

See page 4H



See page 9C

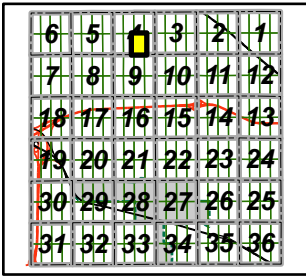
SOURCES: City of Farmington Hills GIS, August 2021
Oakland County GIS, 2021



DISCLAIMER: Although the information provided by this map is believed to be reliable, its accuracy is not warranted in any way. The City of Farmington Hills assumes no liability for any claims arising from the use of this map.

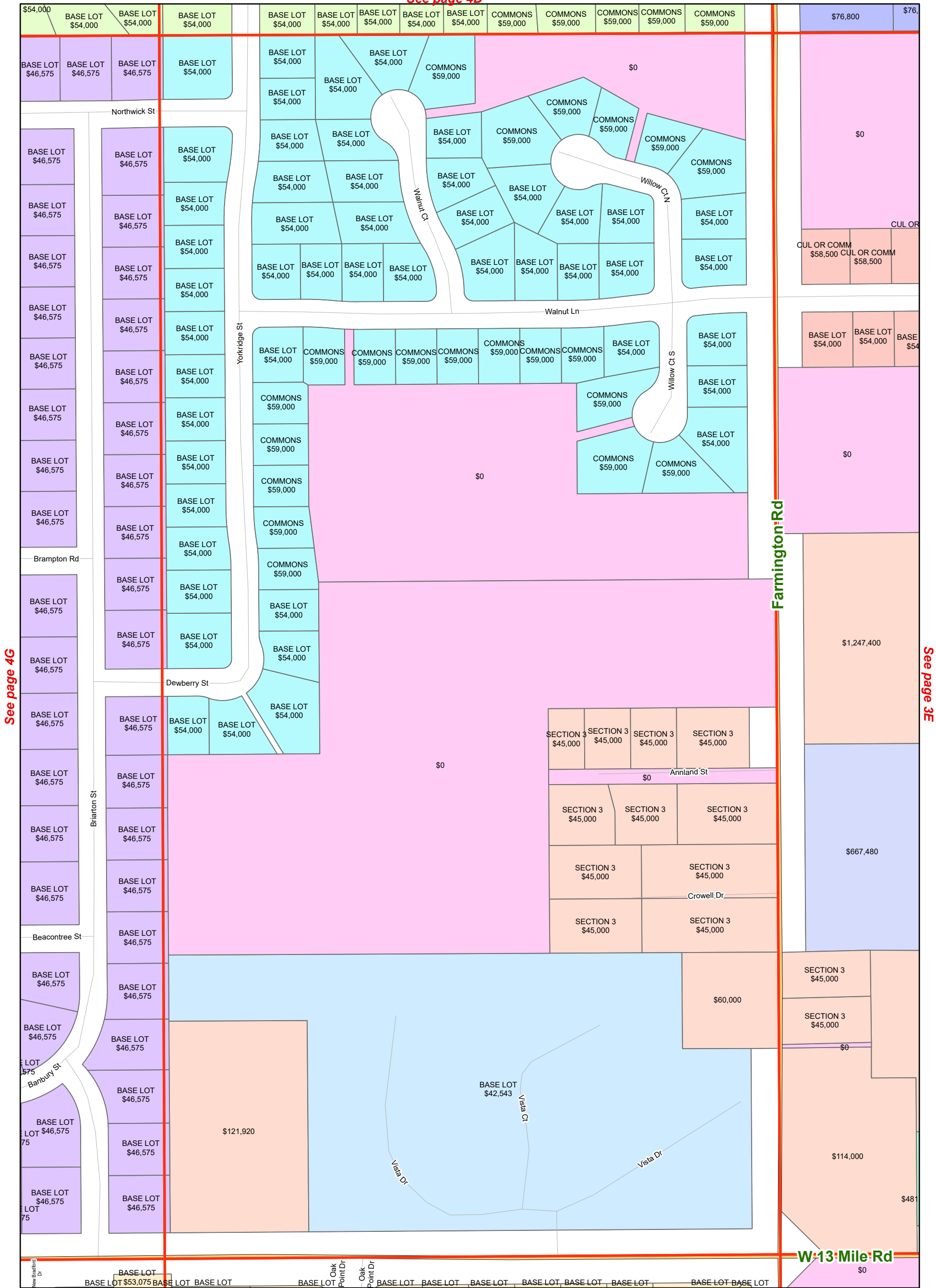


Section Location



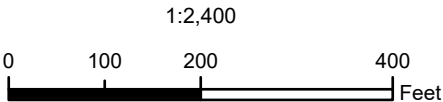


See page 4D



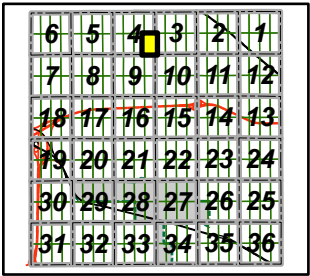
See page 9D

SOURCES: City of Farmington Hills GIS, August 2021
Oakland County GIS, 2021



DISCLAIMER: Although the information provided by this map is believed to be reliable, its accuracy is not warranted in any way. The City of Farmington Hills assumes no liability for any claims arising from the use of this map.

Section Location



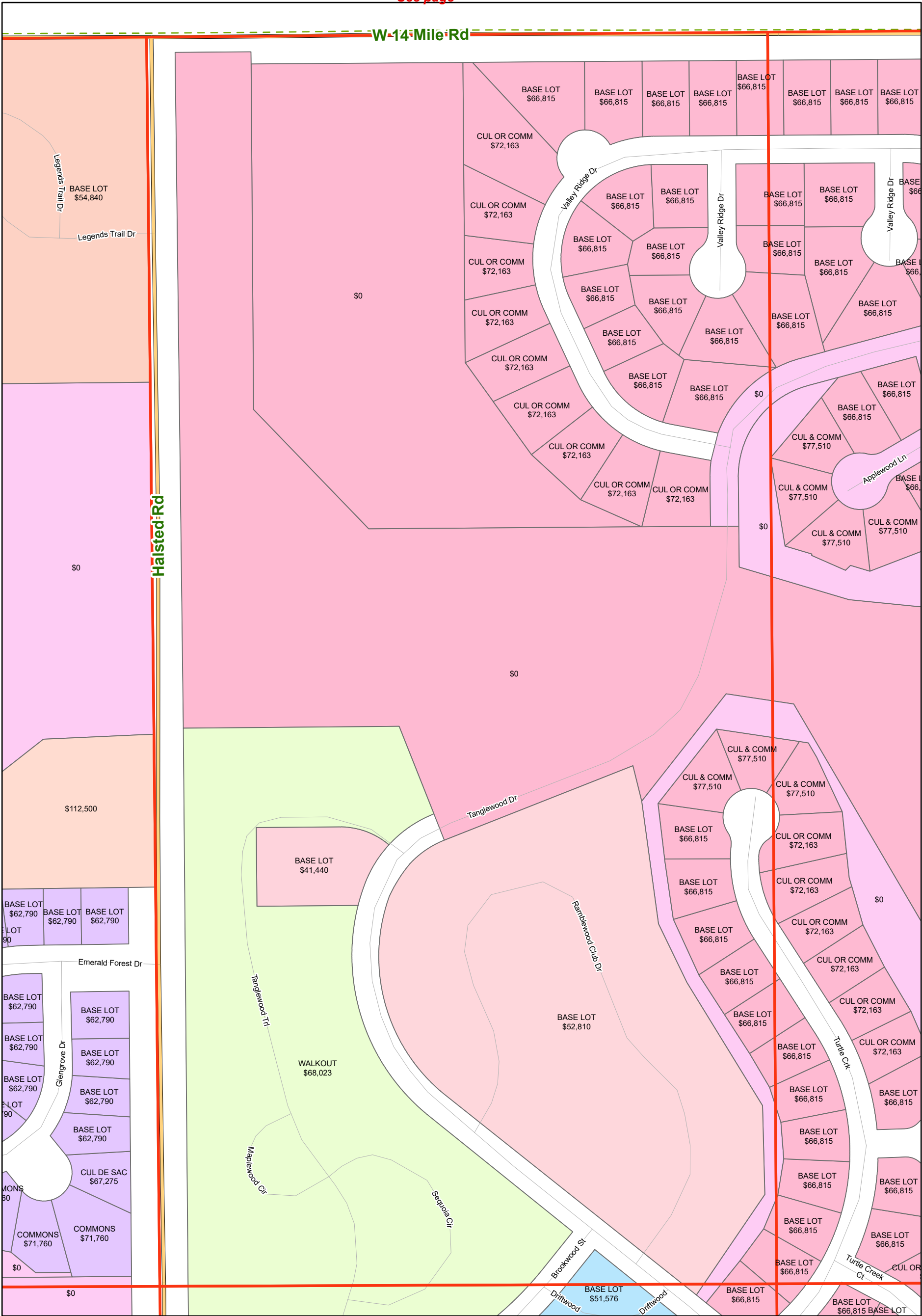


Assessing Division

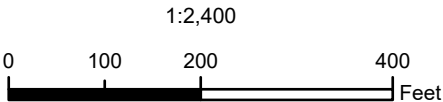
Land Value Atlas, Section 5A



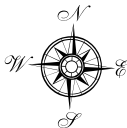
See page



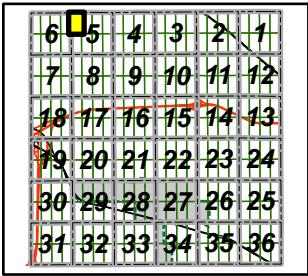
SOURCES: City of Farmington Hills GIS, August 2021
Oakland County GIS, 2021



DISCLAIMER: Although the information provided by this map is believed to be reliable, its accuracy is not warranted in any way. The City of Farmington Hills assumes no liability for any claims arising from the use of this map.



Section Location





Assessing Division

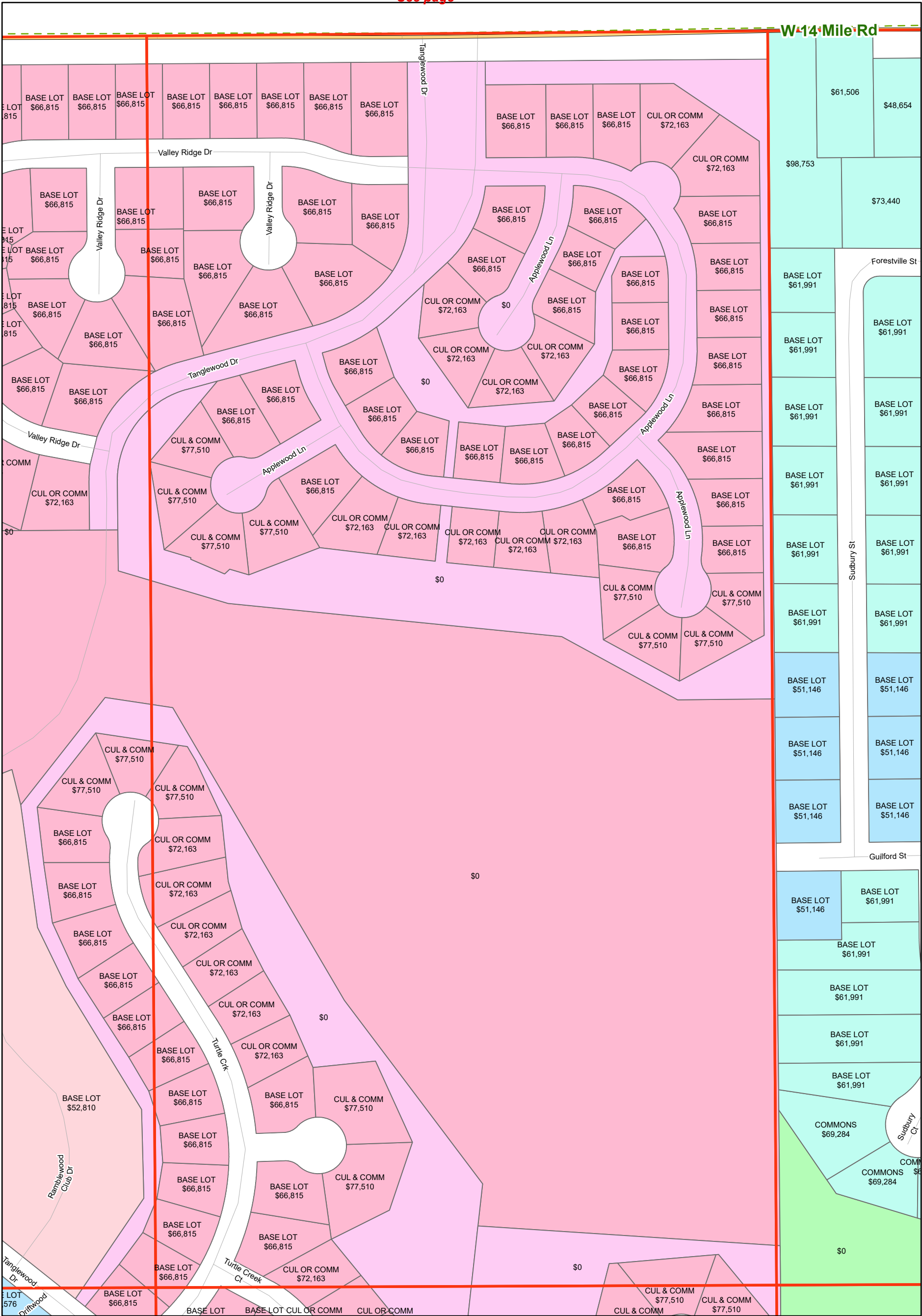
Land Value Atlas, Section 5B



See page

See page 5A

See page 5C

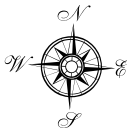


See page 5F

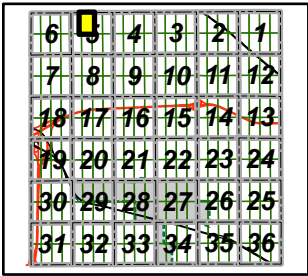
SOURCES: City of Farmington Hills GIS, August 2021
Oakland County GIS, 2021

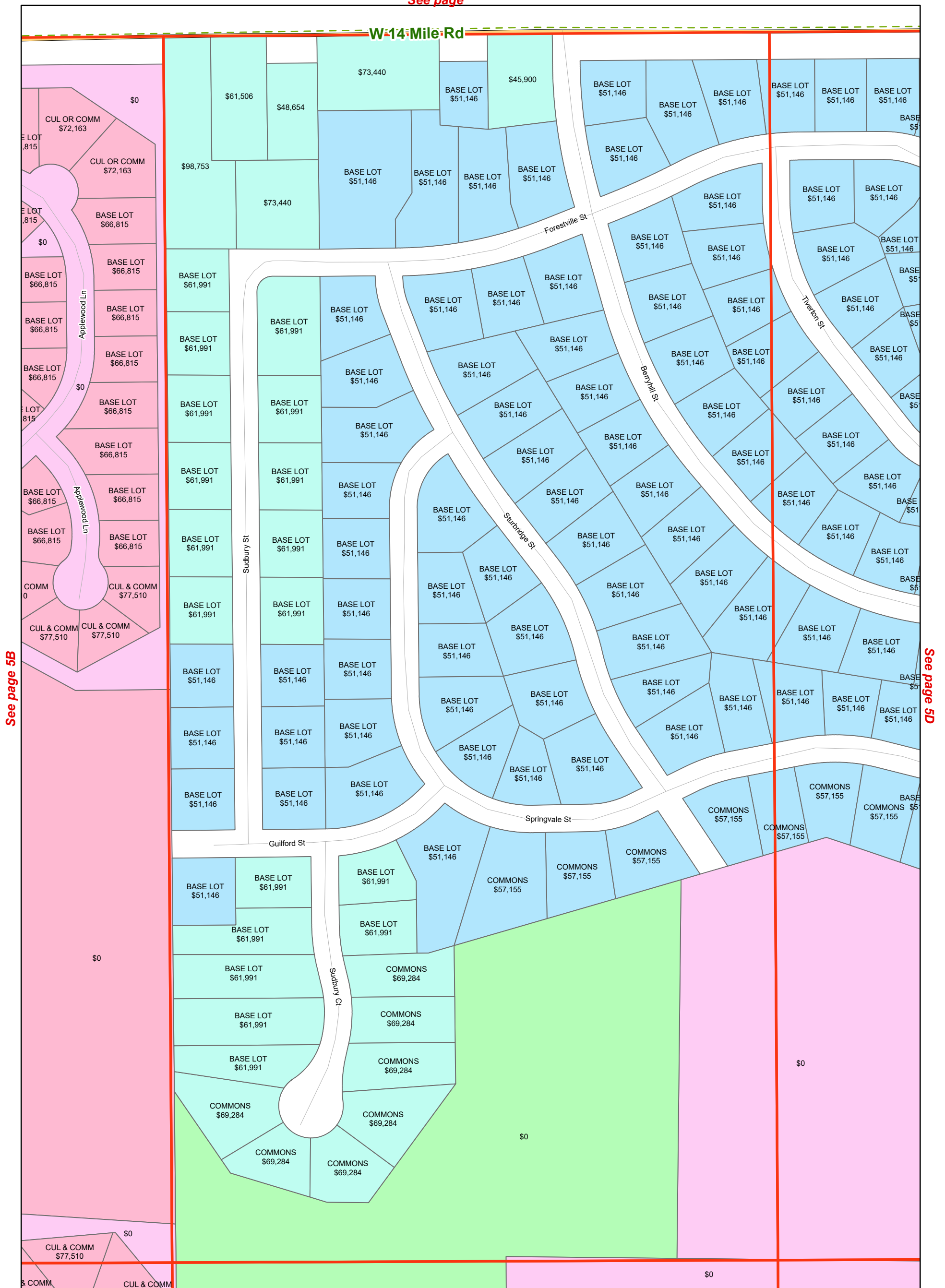


DISCLAIMER: Although the information provided by this map is believed to be reliable, its accuracy is not warranted in any way. The City of Farmington Hills assumes no liability for any claims arising from the use of this map.



Section Location



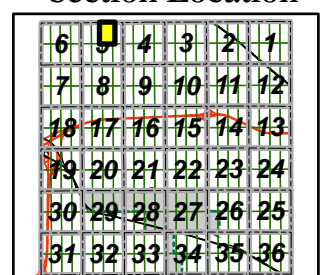


See page 5G

1:2,400

0 100 200 400 Feet

Section Location





Assessing Division

Land Value Atlas, Section 5D

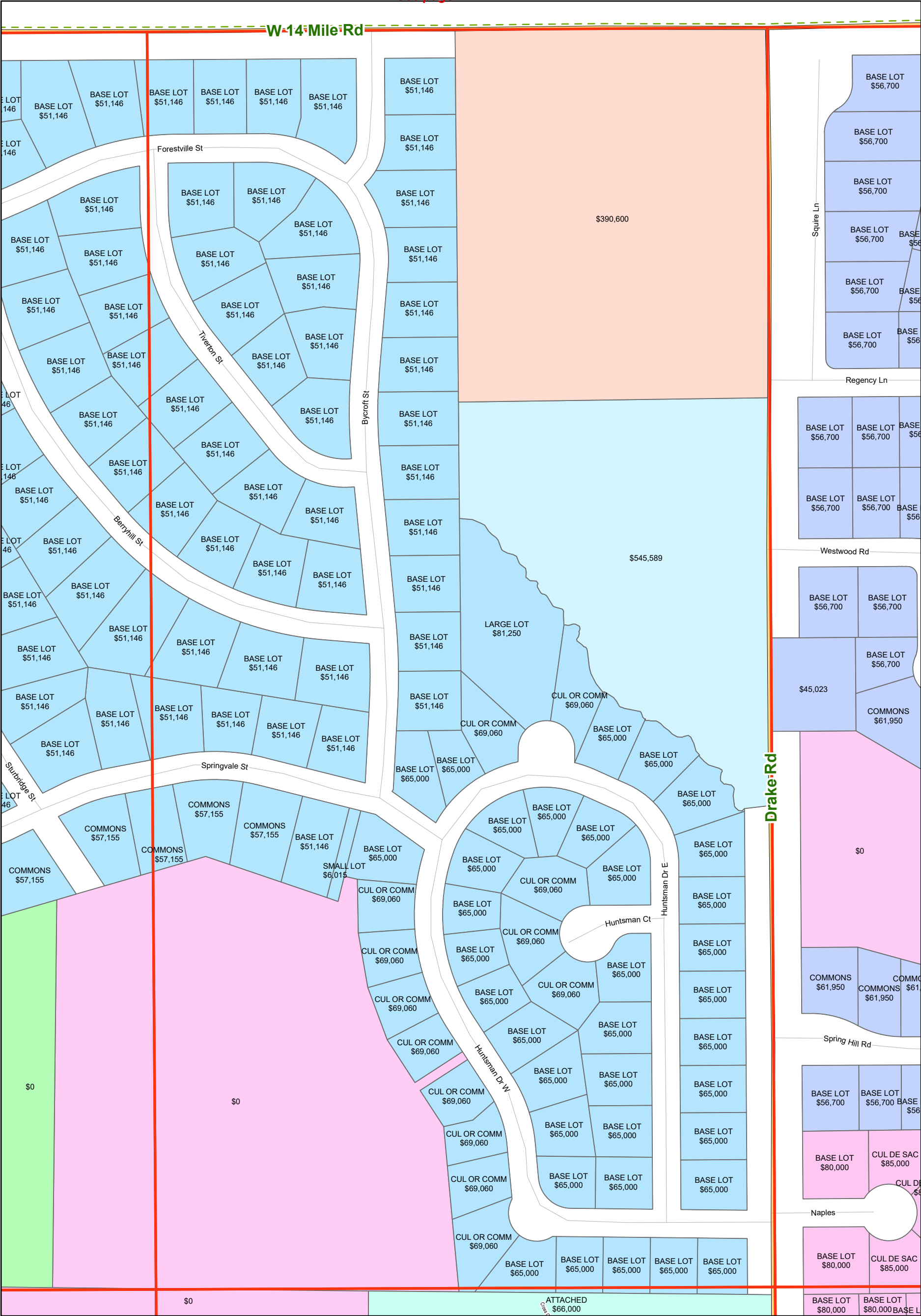


See page

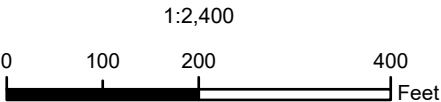
See page 5C

See page 4A

See page 5H



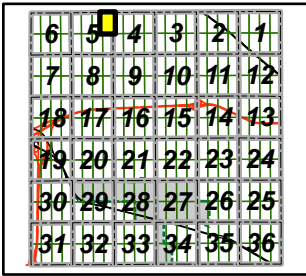
SOURCES: City of Farmington Hills GIS, August 2021
Oakland County GIS, 2021



DISCLAIMER: Although the information provided by this map is believed to be reliable, its accuracy is not warranted in any way. The City of Farmington Hills assumes no liability for any claims arising from the use of this map.



Section Location





Assessing Division

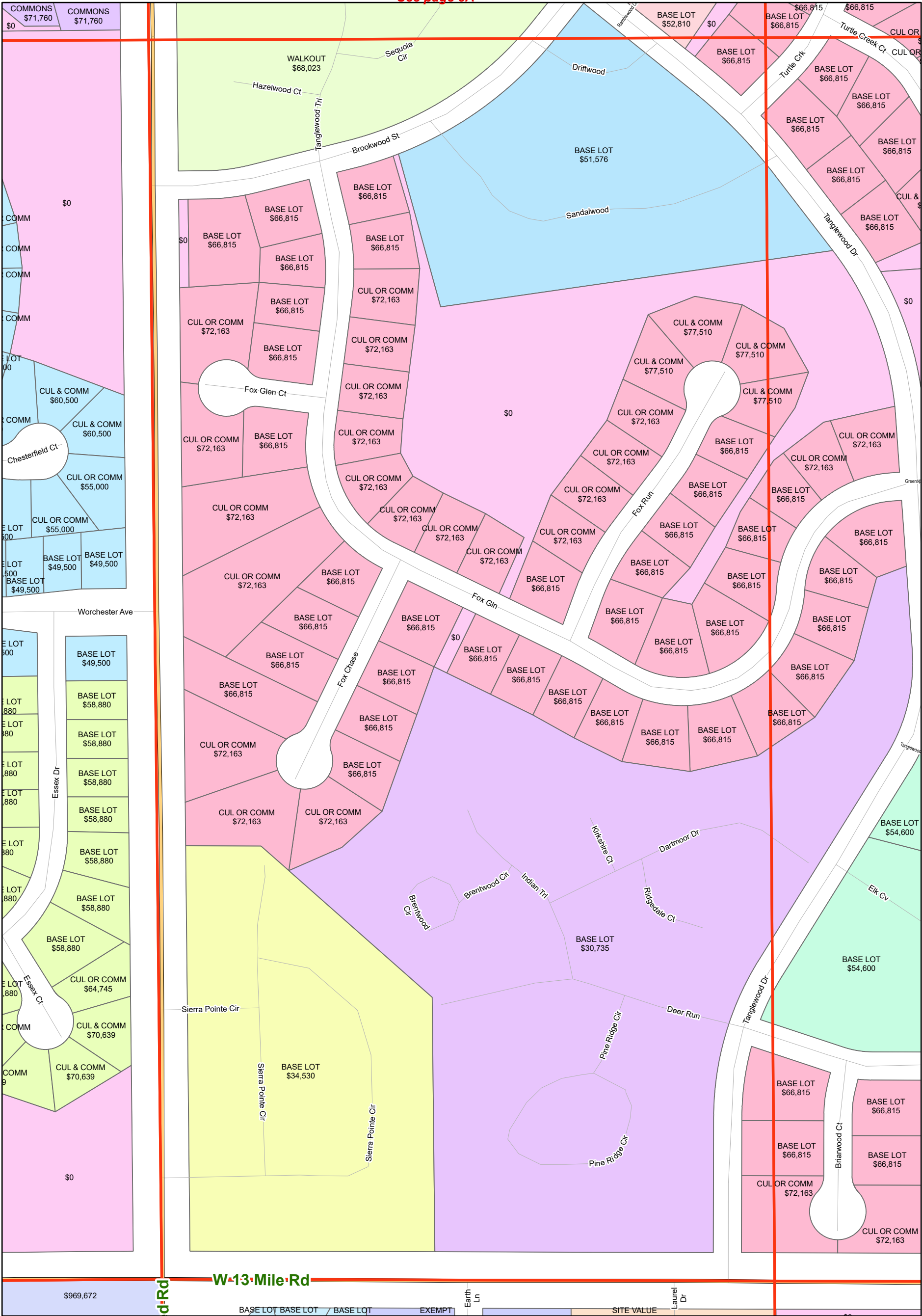
Land Value Atlas, Section 5E



See page 5A

See page 6H

See page 5F



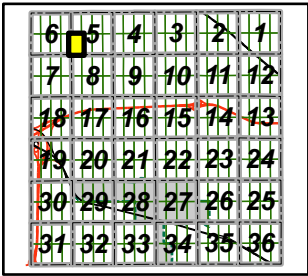
See page 8A

SOURCES: City of Farmington Hills GIS, August 2021
Oakland County GIS, 2021



DISCLAIMER: Although the information provided by this map is believed to be reliable, its accuracy is not warranted in any way. The City of Farmington Hills assumes no liability for any claims arising from the use of this map.

Section Location





Assessing Division

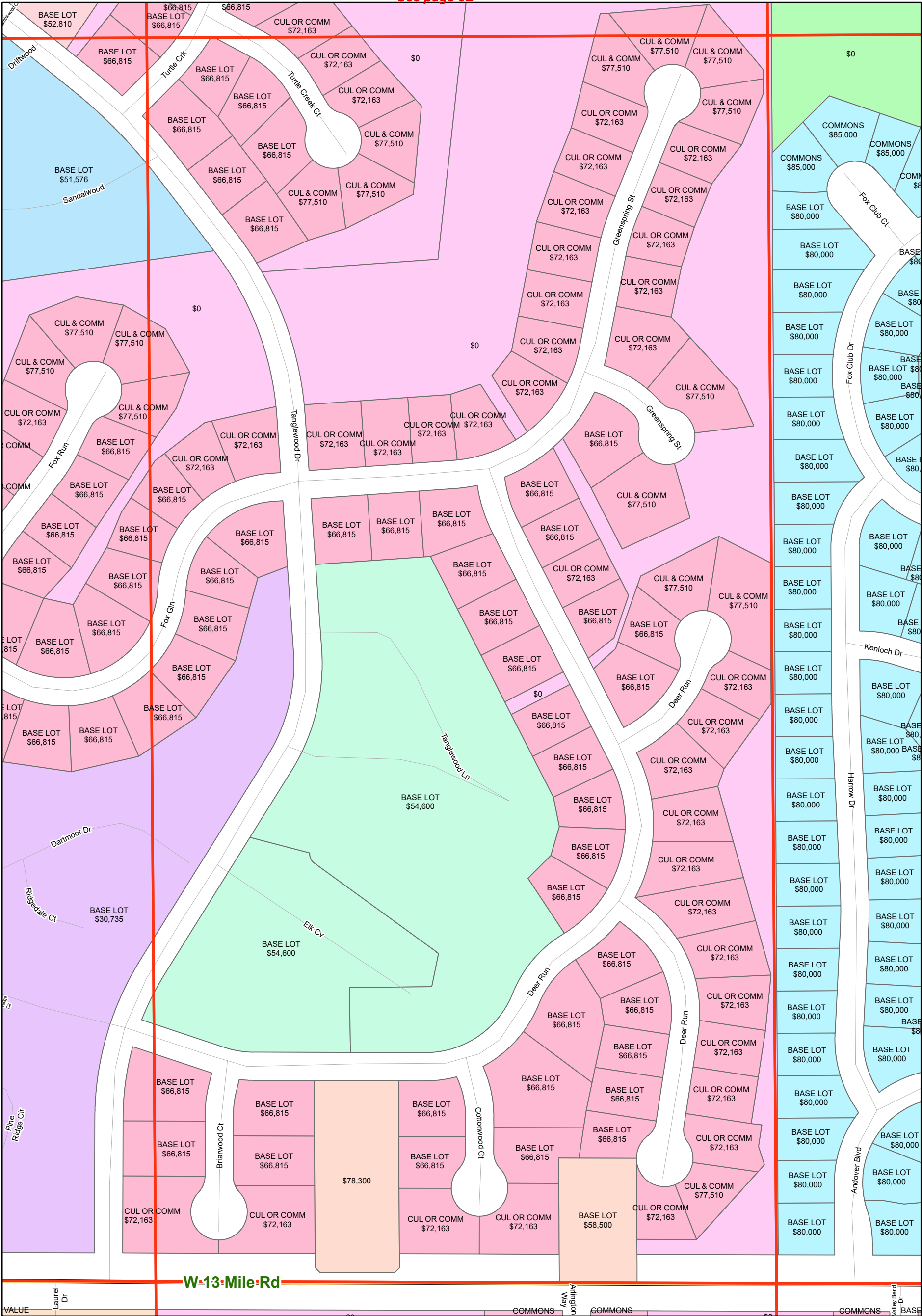
Land Value Atlas, Section 5F



See page 5B

See page 5E

See page 5G



See page 8B

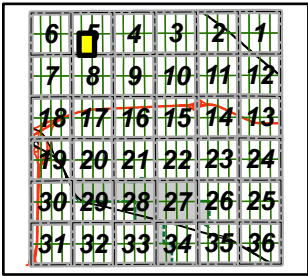
SOURCES: City of Farmington Hills GIS, August 2021
Oakland County GIS, 2021



DISCLAIMER: Although the information provided by this map is believed to be reliable, its accuracy is not warranted in any way. The City of Farmington Hills assumes no liability for any claims arising from the use of this map.



Section Location





Assessing Division

Land Value Atlas, Section 5G



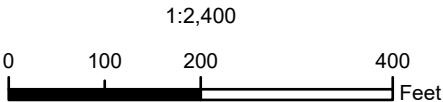
See page 5C

See page 5F


See page 5H

See page 8C

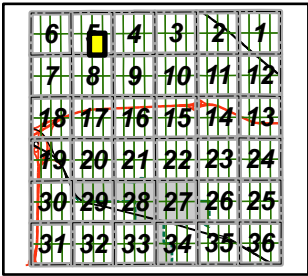
SOURCES: City of Farmington Hills GIS, August 2021
Oakland County GIS, 2021



DISCLAIMER: Although the information provided by this map is believed to be reliable, its accuracy is not warranted in any way. The City of Farmington Hills assumes no liability for any claims arising from the use of this map.



Section Location





Assessing Division

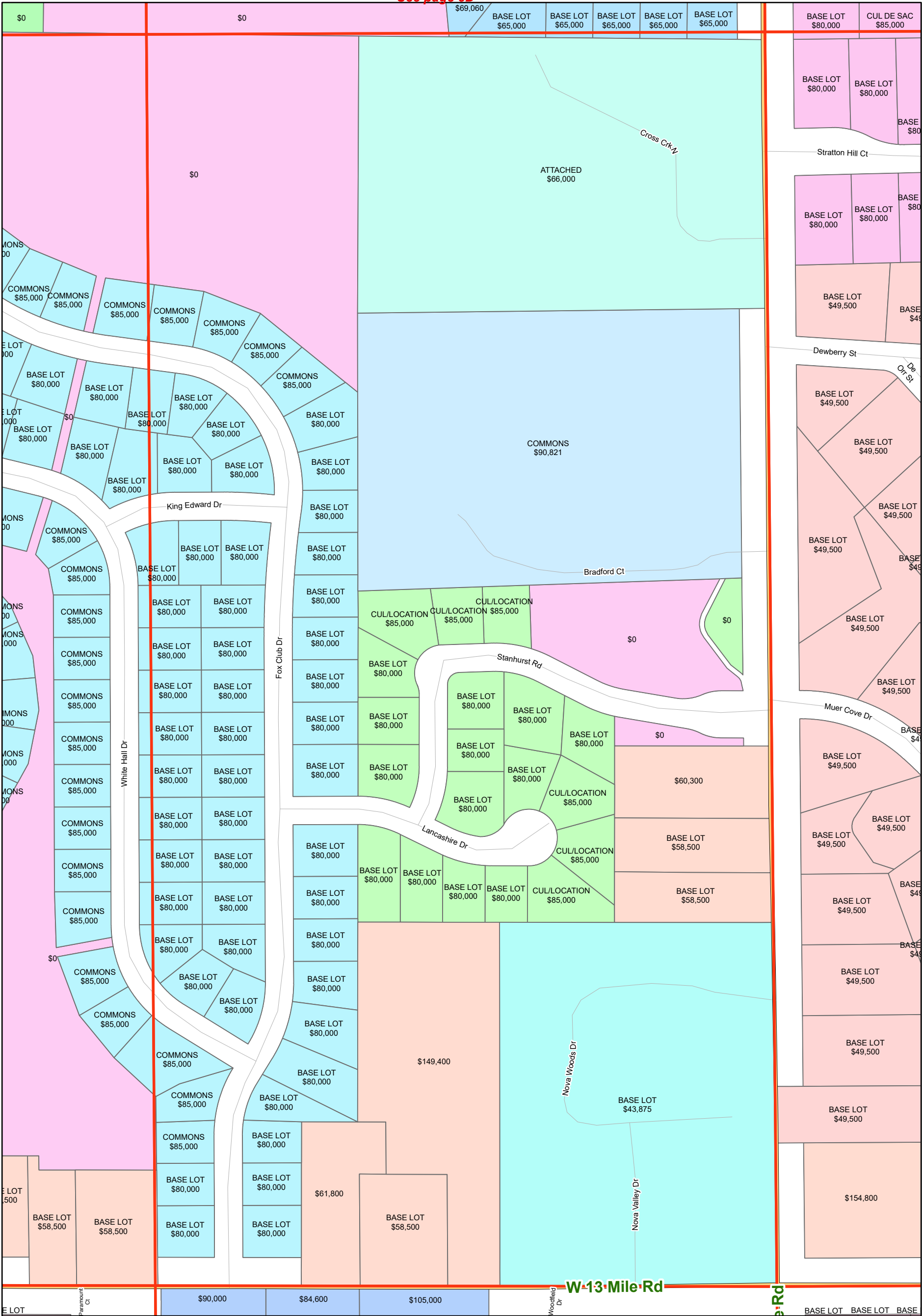
Land Value Atlas, Section 5H



See page 5D

See page 5G

See page 4E




See page 8D

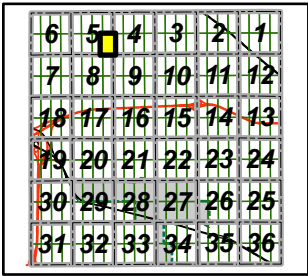
SOURCES: City of Farmington Hills GIS, August 2021
Oakland County GIS, 2021



DISCLAIMER: Although the information provided by this map is believed to be reliable, its accuracy is not warranted in any way. The City of Farmington Hills assumes no liability for any claims arising from the use of this map.



Section Location



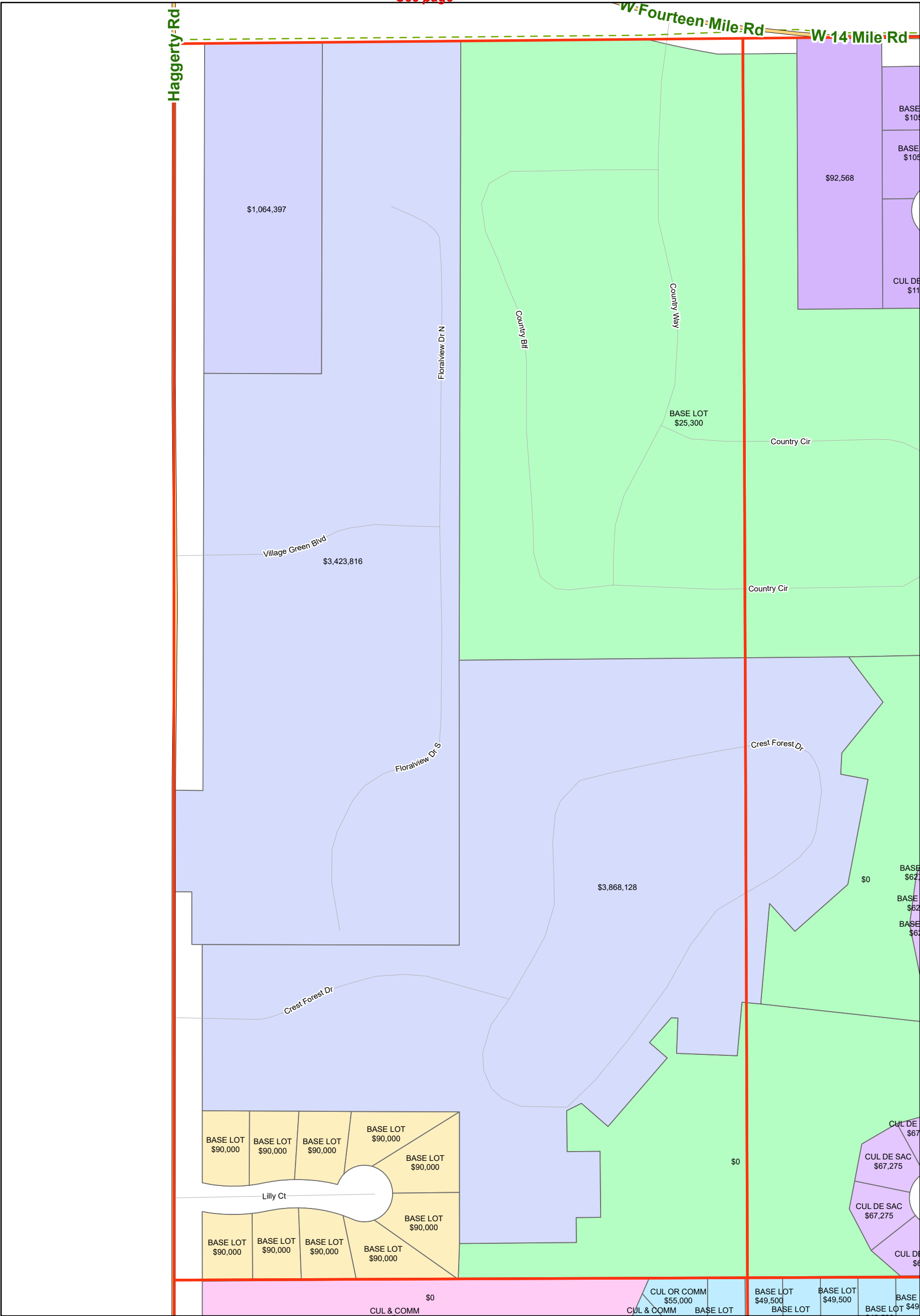


Assessing Division

Land Value Atlas, Section 6A



See page

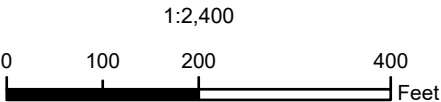


See page


See page 6B

See page 6E

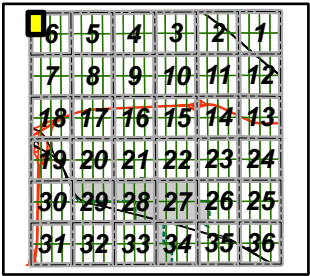
SOURCES: City of Farmington Hills GIS, August 2021
Oakland County GIS, 2021



DISCLAIMER: Although the information provided by this map is believed to be reliable, its accuracy is not warranted in any way. The City of Farmington Hills assumes no liability for any claims arising from the use of this map.



Section Location





Assessing Division

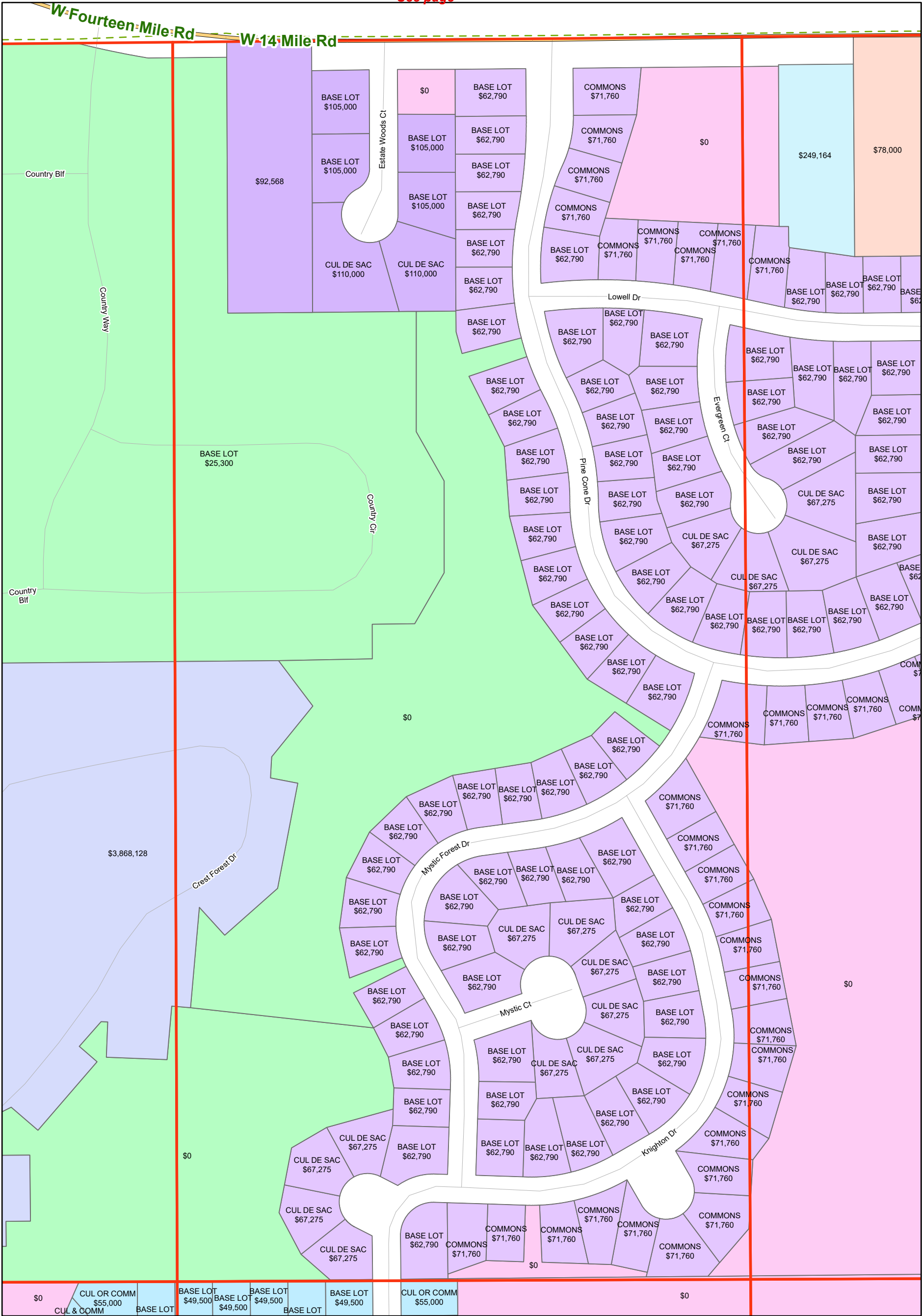
Land Value Atlas, Section 6B



See page

See page 6A

See page 6C




See page 6F

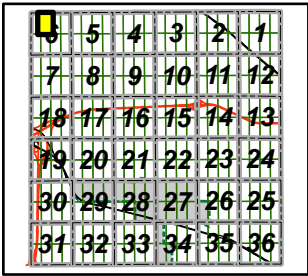
SOURCES: City of Farmington Hills GIS, August 2021
Oakland County GIS, 2021



DISCLAIMER: Although the information provided by this map is believed to be reliable, its accuracy is not warranted in any way. The City of Farmington Hills assumes no liability for any claims arising from the use of this map.

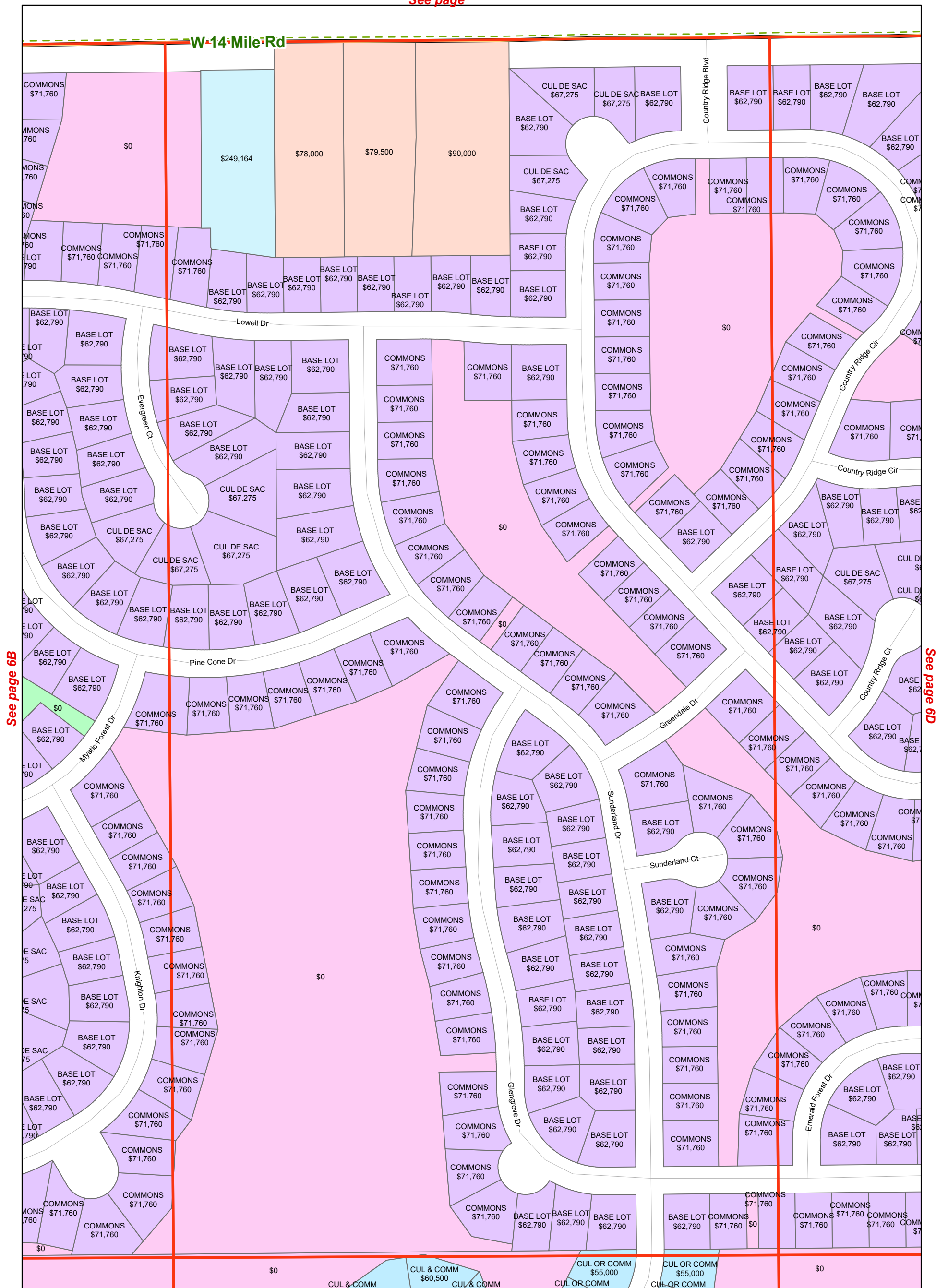


Section Location





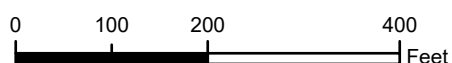
See page



See page 6G

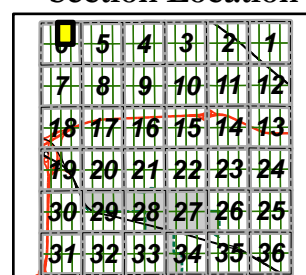
SOURCES: City of Farmington Hills GIS, August 2021
Oakland County GIS, 2021

1:2,400



DISCLAIMER: Although the information provided by this map is believed to be reliable, its accuracy is not warranted in any way. The City of Farmington Hills assumes no liability for any claims arising from the use of this map.

Section Location



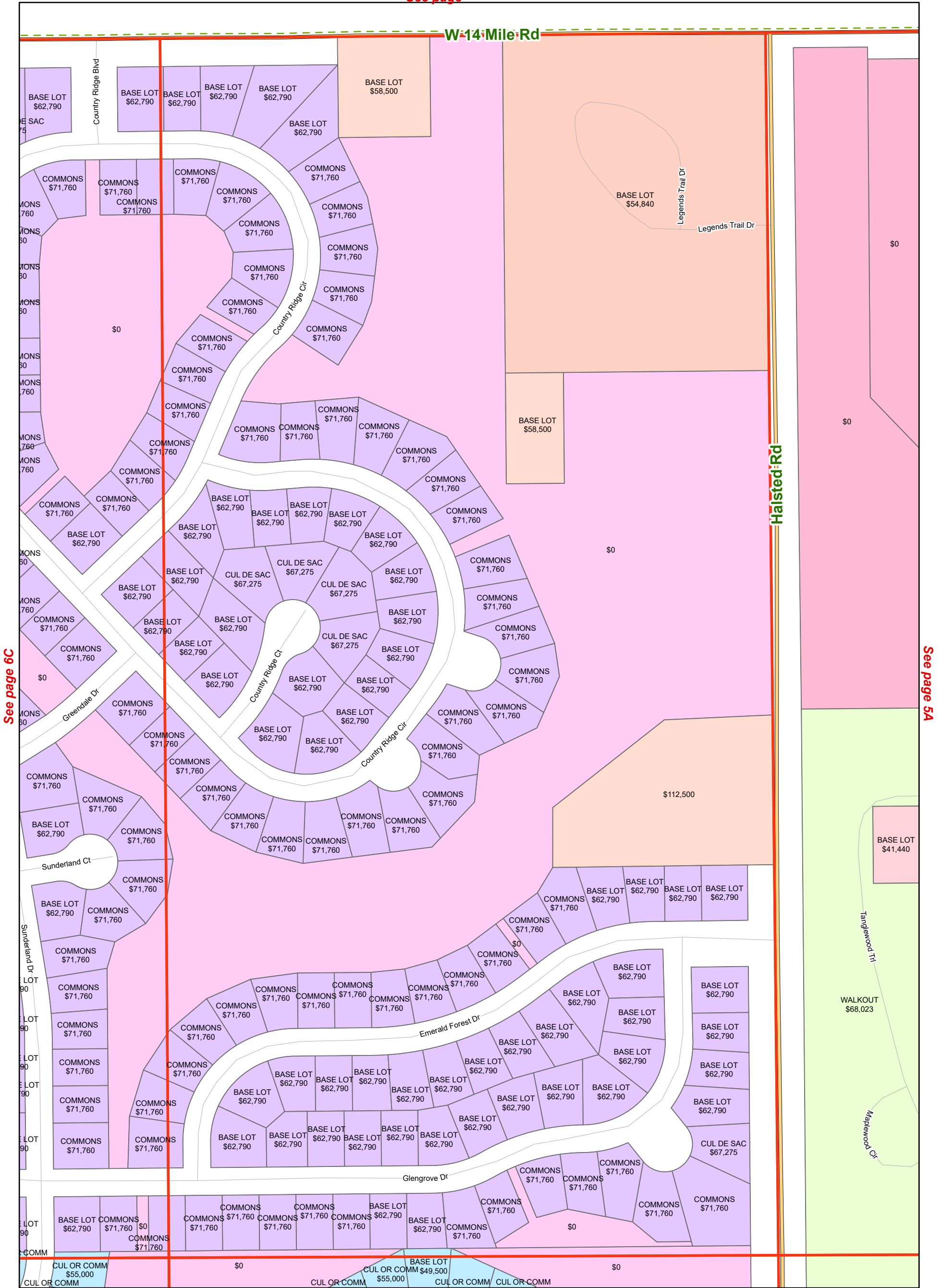


Assessing Division

Land Value Atlas, Section 6D

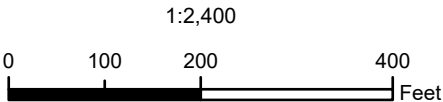


See page




See page 6H

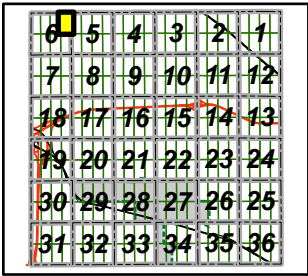
SOURCES: City of Farmington Hills GIS, August 2021
Oakland County GIS, 2021

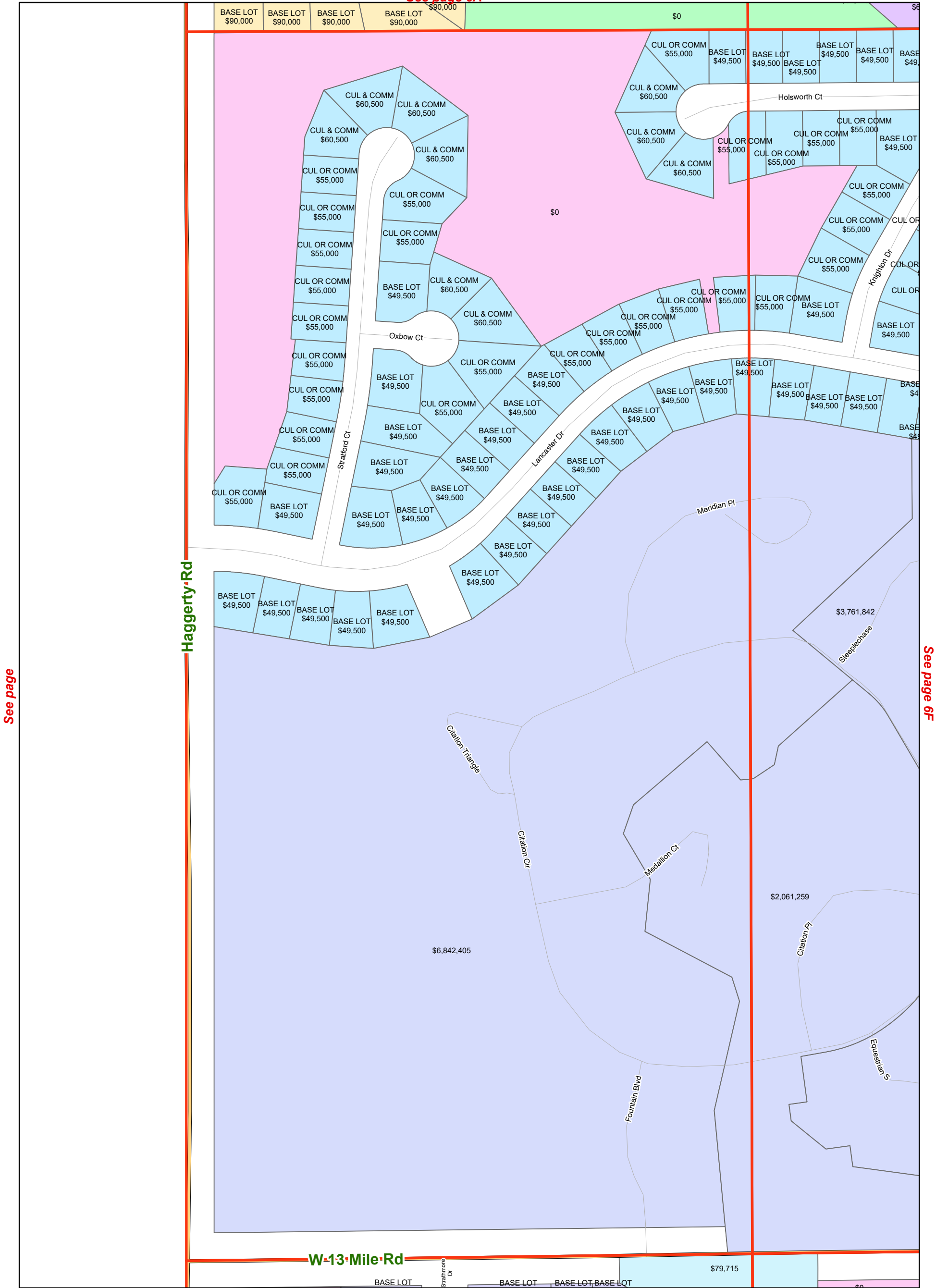


DISCLAIMER: Although the information provided by this map is believed to be reliable, its accuracy is not warranted in any way. The City of Farmington Hills assumes no liability for any claims arising from the use of this map.

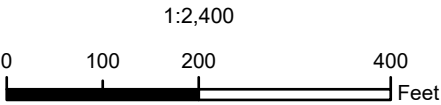


Section Location





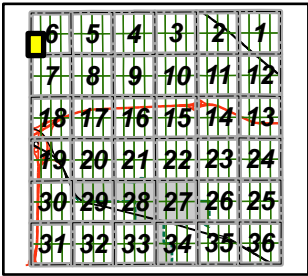
SOURCES: City of Farmington Hills GIS, August 2021
Oakland County GIS, 2021



DISCLAIMER: Although the information provided by this map is believed to be reliable, its accuracy is not warranted in any way. The City of Farmington Hills assumes no liability for any claims arising from the use of this map.

See page 7A

Section Location



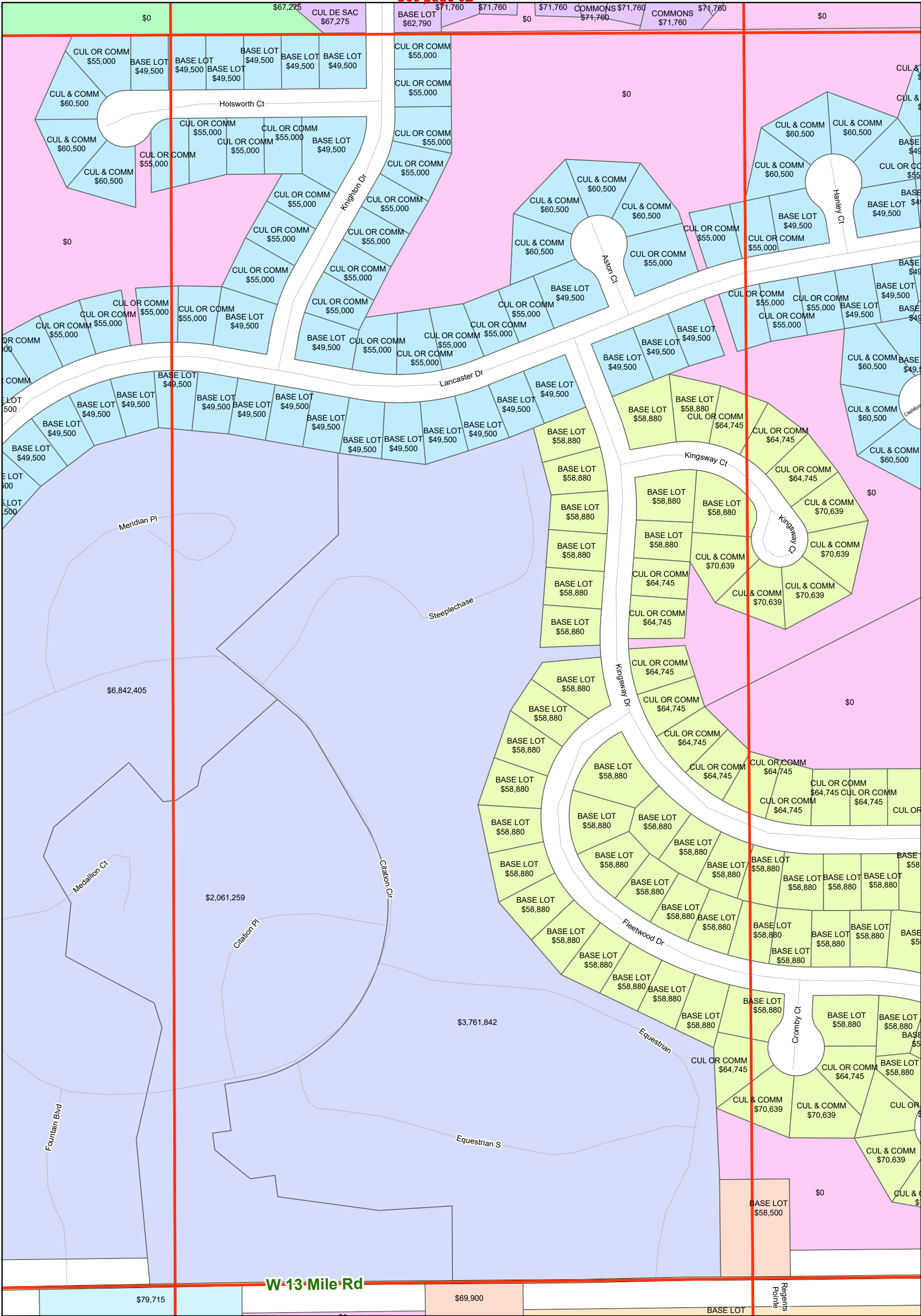


Assessing Division

Land Value Atlas, Section 6F

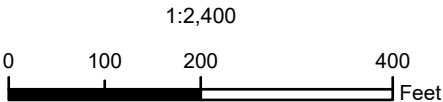


See page 6B

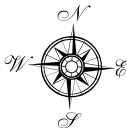


See page 7B

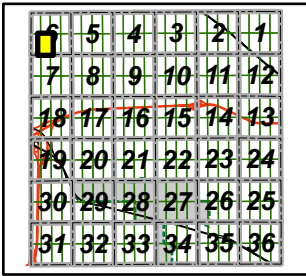
SOURCES: City of Farmington Hills GIS, August 2021
Oakland County GIS, 2021



DISCLAIMER: Although the information provided by this map is believed to be reliable, its accuracy is not warranted in any way. The City of Farmington Hills assumes no liability for any claims arising from the use of this map.



Section Location





Assessing Division

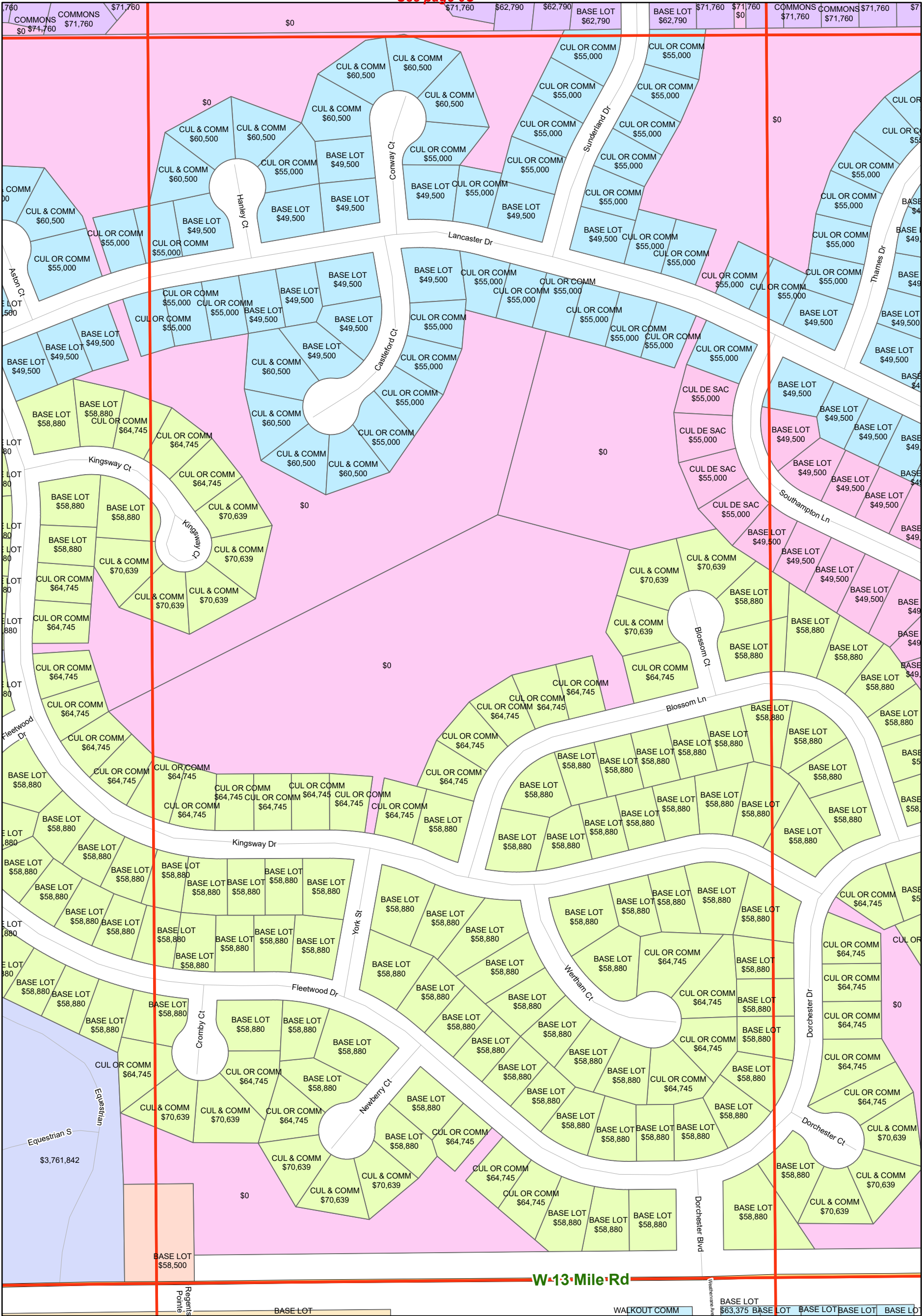
Land Value Atlas, Section 6G



See page 6C

See page 6F

See page 6H

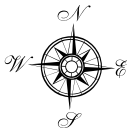


See page 7C

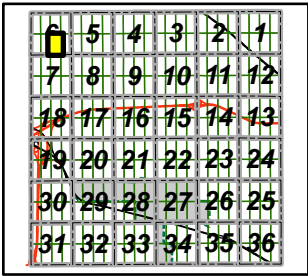
SOURCES: City of Farmington Hills GIS, August 2021
Oakland County GIS, 2021



DISCLAIMER: Although the information provided by this map is believed to be reliable, its accuracy is not warranted in any way. The City of Farmington Hills assumes no liability for any claims arising from the use of this map.



Section Location





Assessing Division

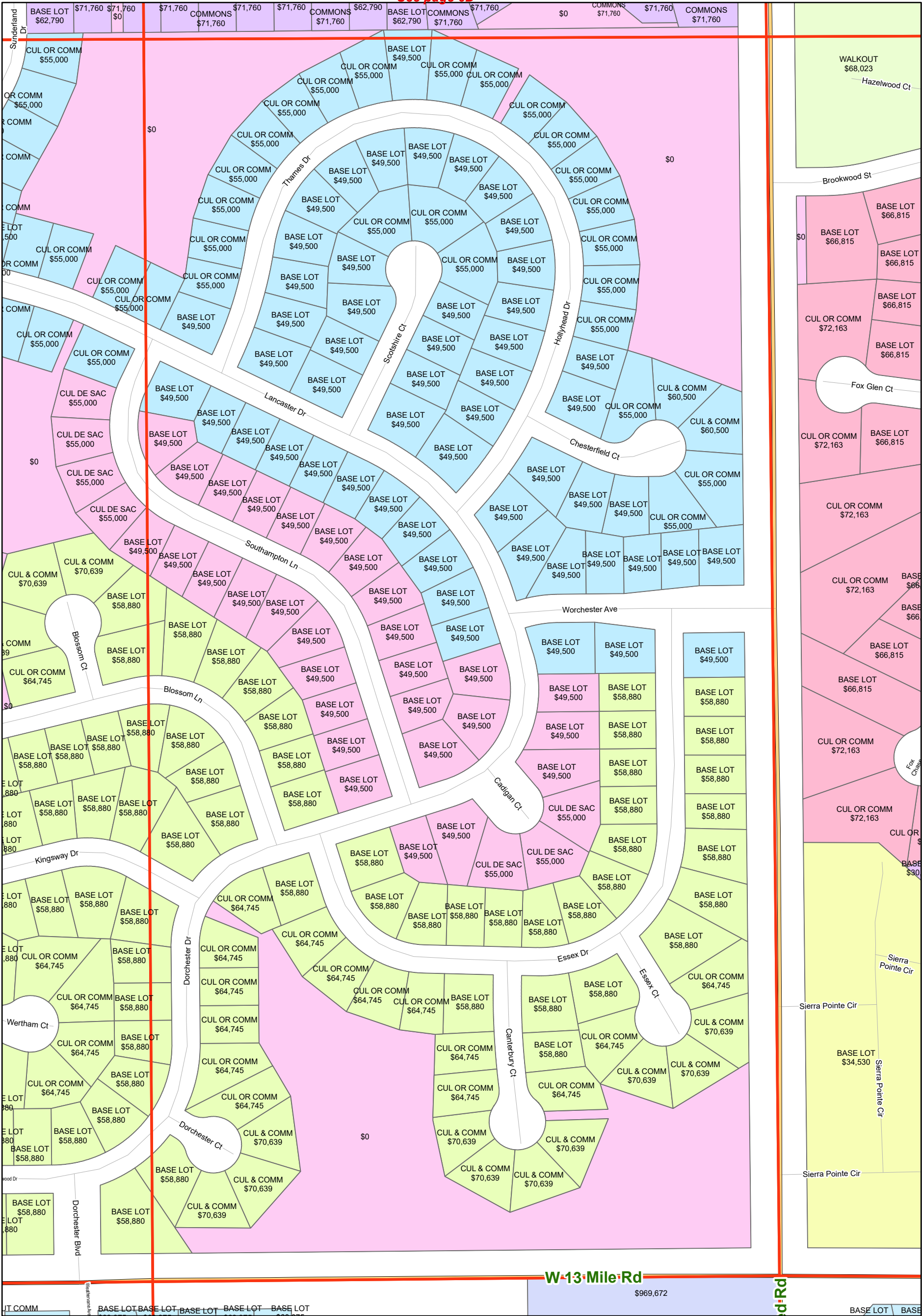
Land Value Atlas, Section 6H



See page 6D

See page 6G

See page 5E

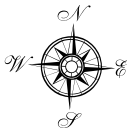


See page 7D

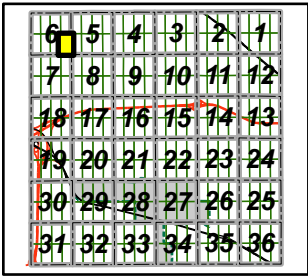
SOURCES: City of Farmington Hills GIS, August 2021
Oakland County GIS, 2021



DISCLAIMER: Although the information provided by this map is believed to be reliable, its accuracy is not warranted in any way. The City of Farmington Hills assumes no liability for any claims arising from the use of this map.



Section Location



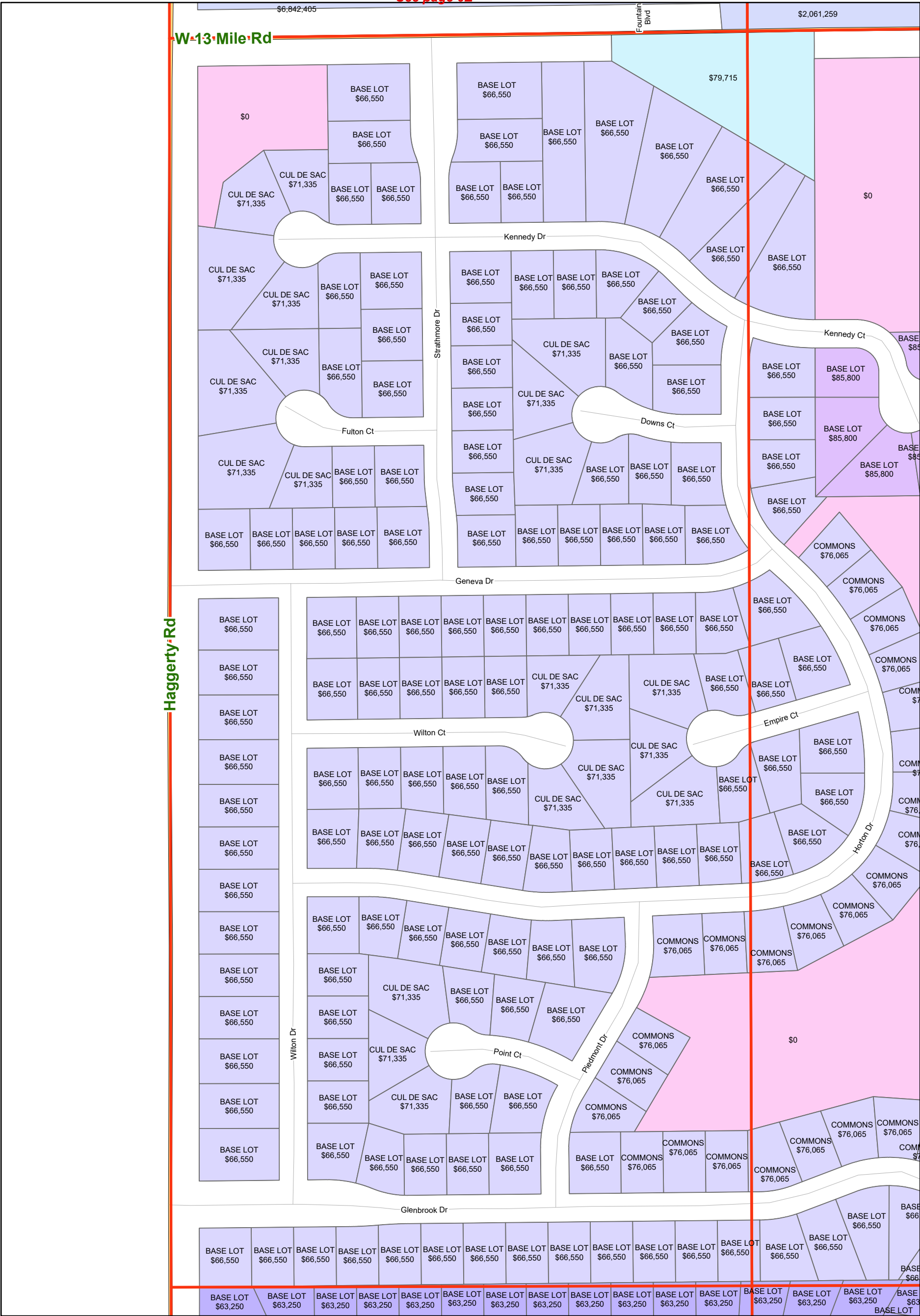


Assessing Division

Land Value Atlas, Section 7A



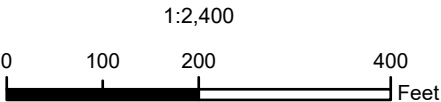
See page 6E



See page

See page 7B

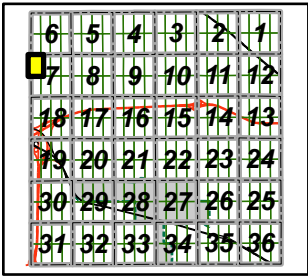
SOURCES: City of Farmington Hills GIS, August 2021
Oakland County GIS, 2021



DISCLAIMER: Although the information provided by this map is believed to be reliable, its accuracy is not warranted in any way. The City of Farmington Hills assumes no liability for any claims arising from the use of this map.

See page 7E

Section Location





Assessing Division

Land Value Atlas, Section 7B



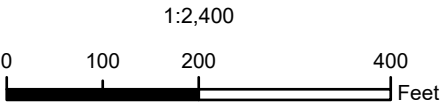
See page 6F

See page 7A

See page 7C

See page 7F

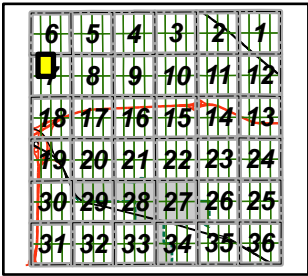
SOURCES: City of Farmington Hills GIS, August 2021
Oakland County GIS, 2021



DISCLAIMER: Although the information provided by this map is believed to be reliable, its accuracy is not warranted in any way. The City of Farmington Hills assumes no liability for any claims arising from the use of this map.



Section Location



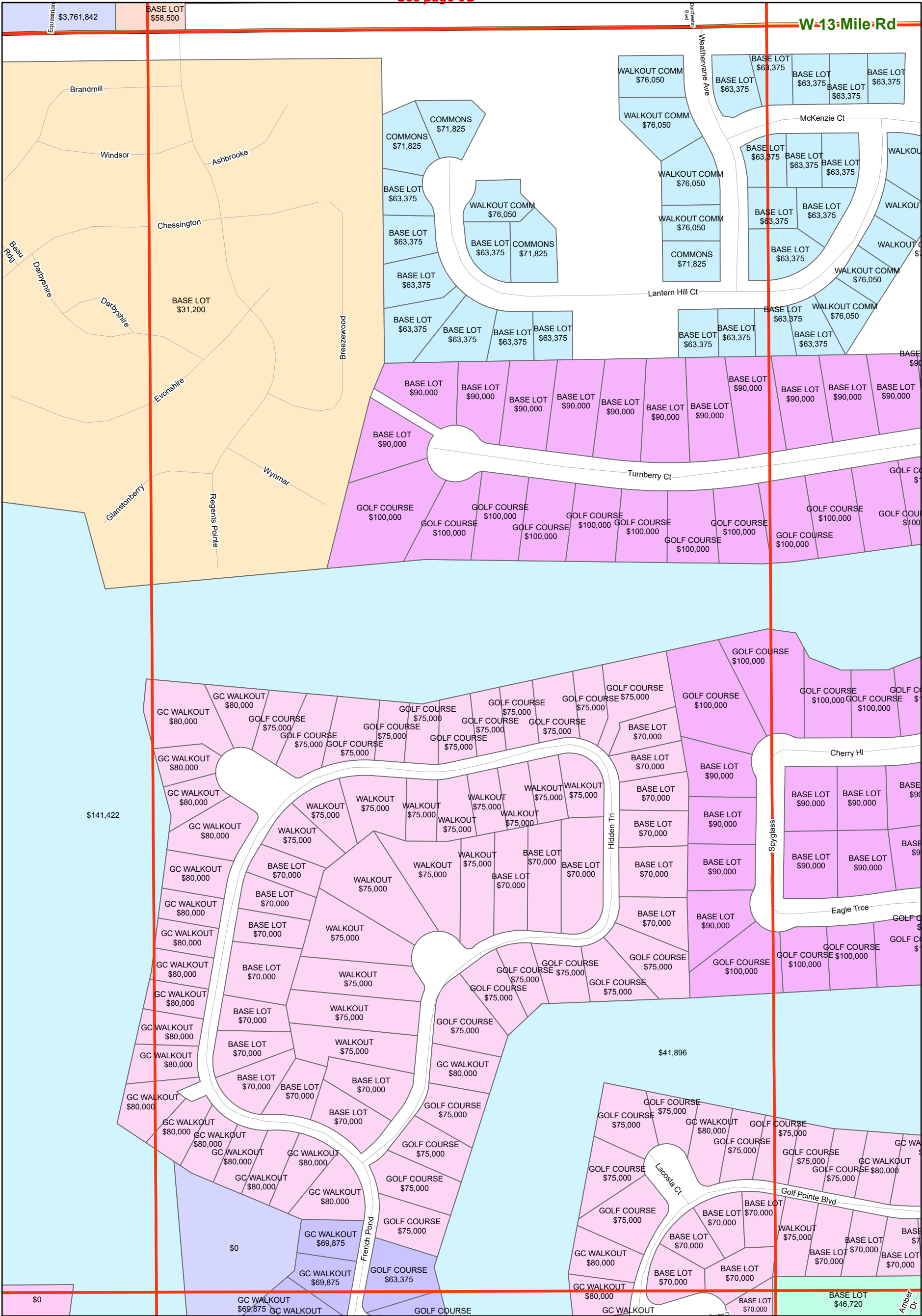


Assessing Division

Land Value Atlas, Section 7C



See page 6G



See page 7B


See page 7D

See page 7G

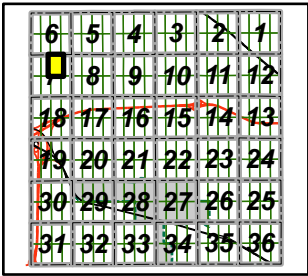
SOURCES: City of Farmington Hills GIS, August 2021
Oakland County GIS, 2021



DISCLAIMER: Although the information provided by this map is believed to be reliable, its accuracy is not warranted in any way. The City of Farmington Hills assumes no liability for any claims arising from the use of this map.



Section Location



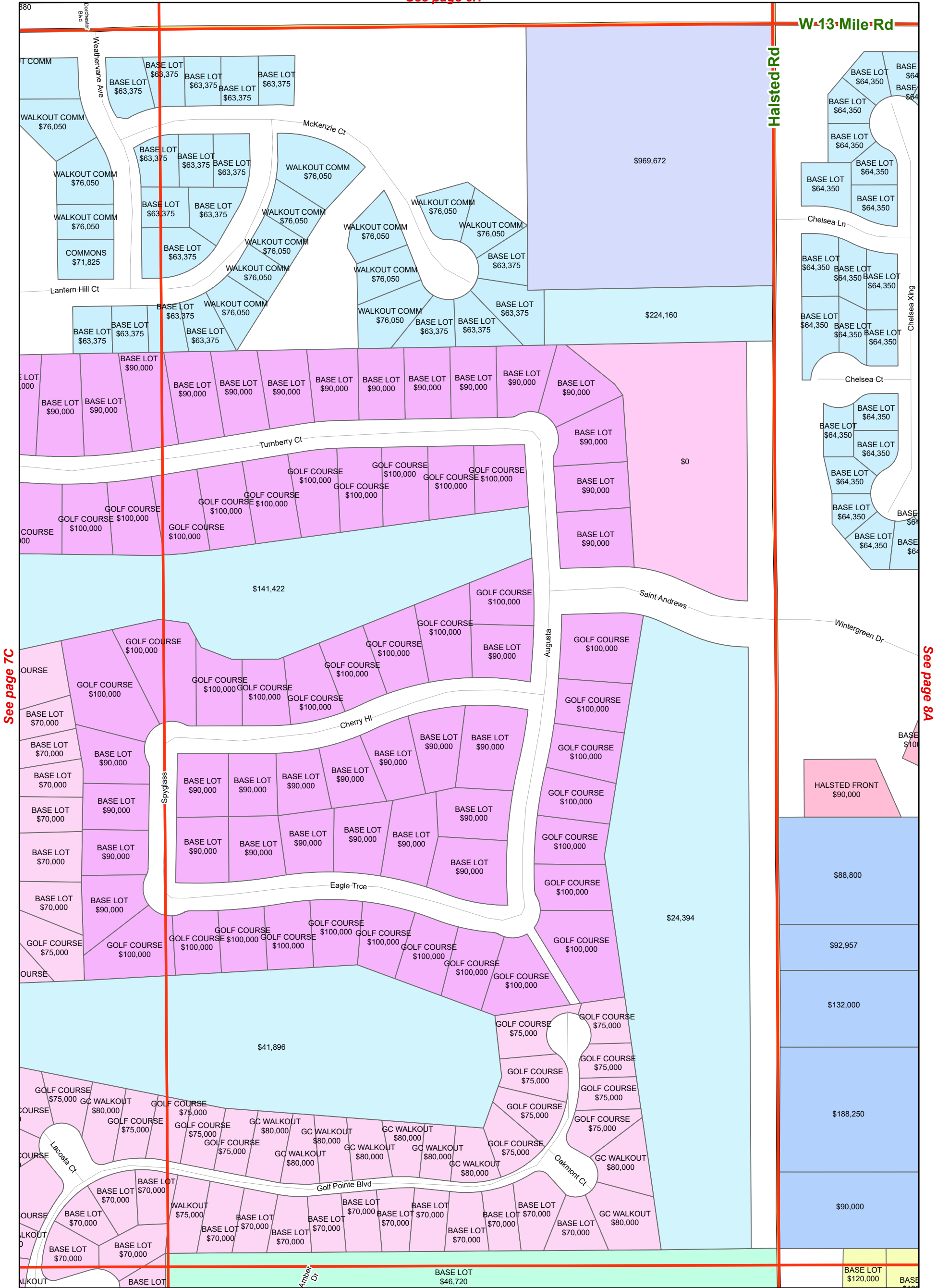


Assessing Division

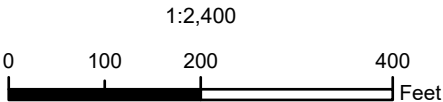
Land Value Atlas, Section 7D



See page 6H



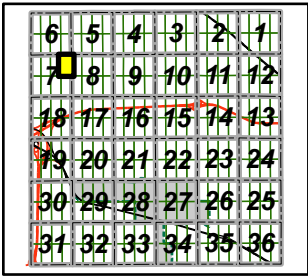
SOURCES: City of Farmington Hills GIS, August 2021
Oakland County GIS, 2021



DISCLAIMER: Although the information provided by this map is believed to be reliable, its accuracy is not warranted in any way. The City of Farmington Hills assumes no liability for any claims arising from the use of this map.

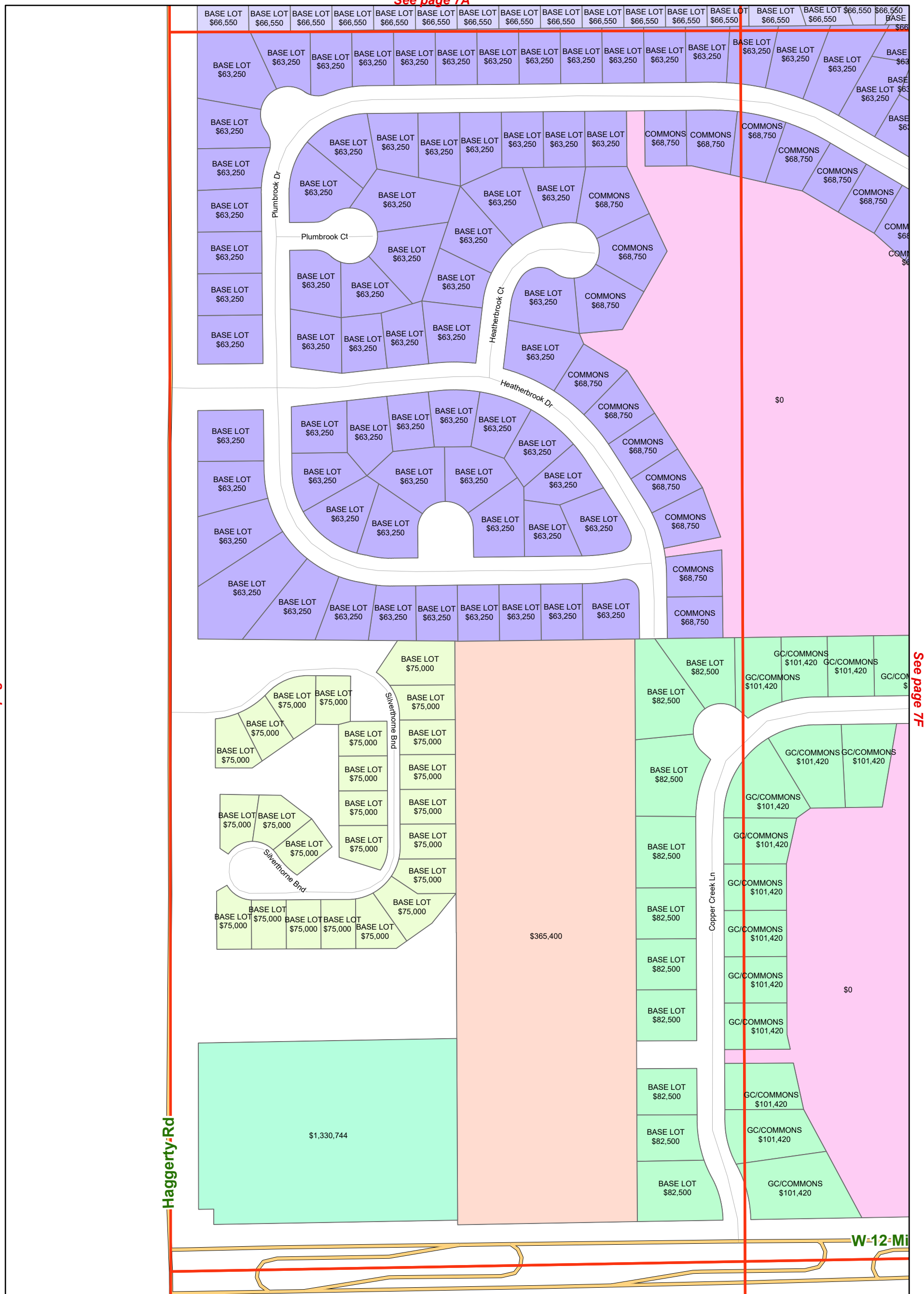
See page 7H

Section Location



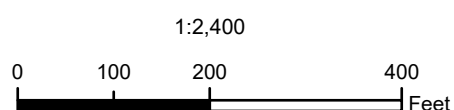


See page 7A



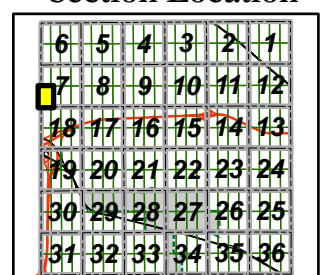
See page 18A

SOURCES: City of Farmington Hills GIS, August 2021
Oakland County GIS, 2021



DISCLAIMER: Although the information provided by this map is believed to be reliable, its accuracy is not warranted in any way. The City of Farmington Hills assumes no liability for any claims arising from the use of this map.

Section Location





Assessing Division

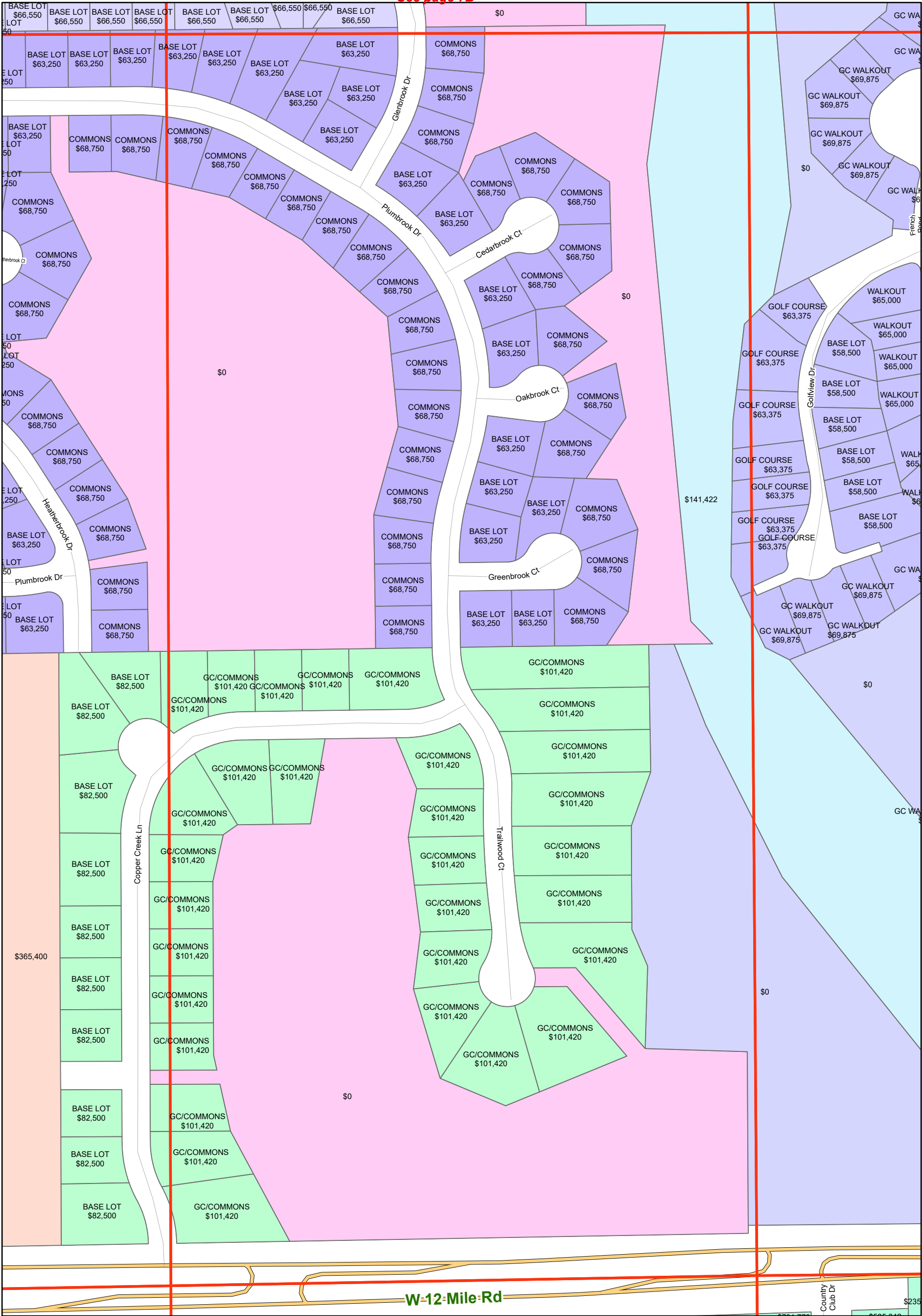
Land Value Atlas, Section 7F



See page 7B

See page 7E

See page 7G



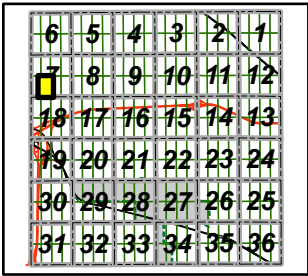
See page 18B

SOURCES: City of Farmington Hills GIS, August 2021
Oakland County GIS, 2021



DISCLAIMER: Although the information provided by this map is believed to be reliable, its accuracy is not warranted in any way. The City of Farmington Hills assumes no liability for any claims arising from the use of this map.

Section Location





Assessing Division

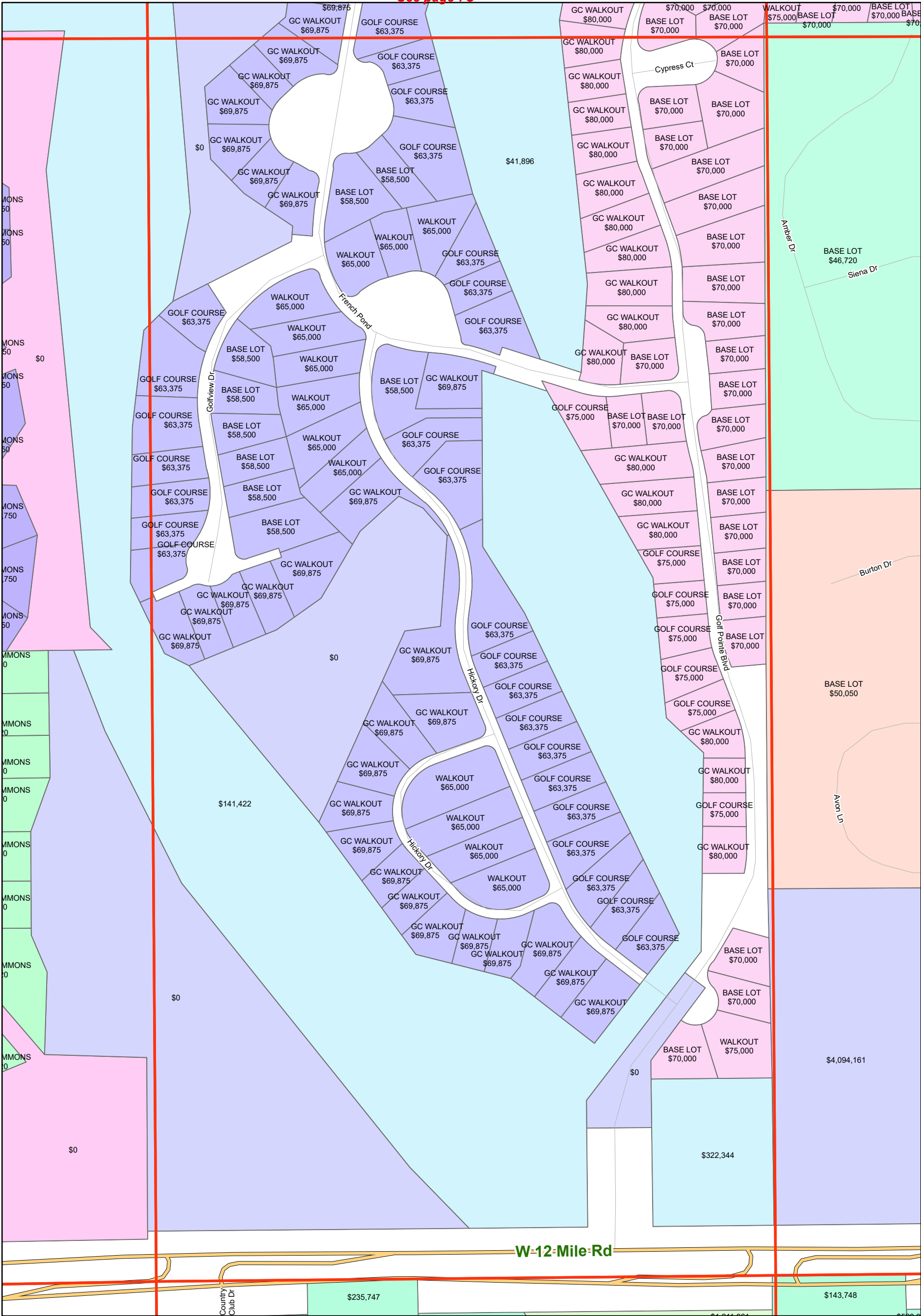
Land Value Atlas, Section 7G



See page 7C

See page 7F

See page 7H

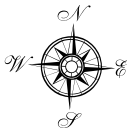


See page 18C

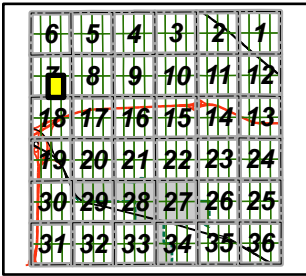
SOURCES: City of Farmington Hills GIS, August 2021
Oakland County GIS, 2021



DISCLAIMER: Although the information provided by this map is believed to be reliable, its accuracy is not warranted in any way. The City of Farmington Hills assumes no liability for any claims arising from the use of this map.



Section Location





Assessing Division

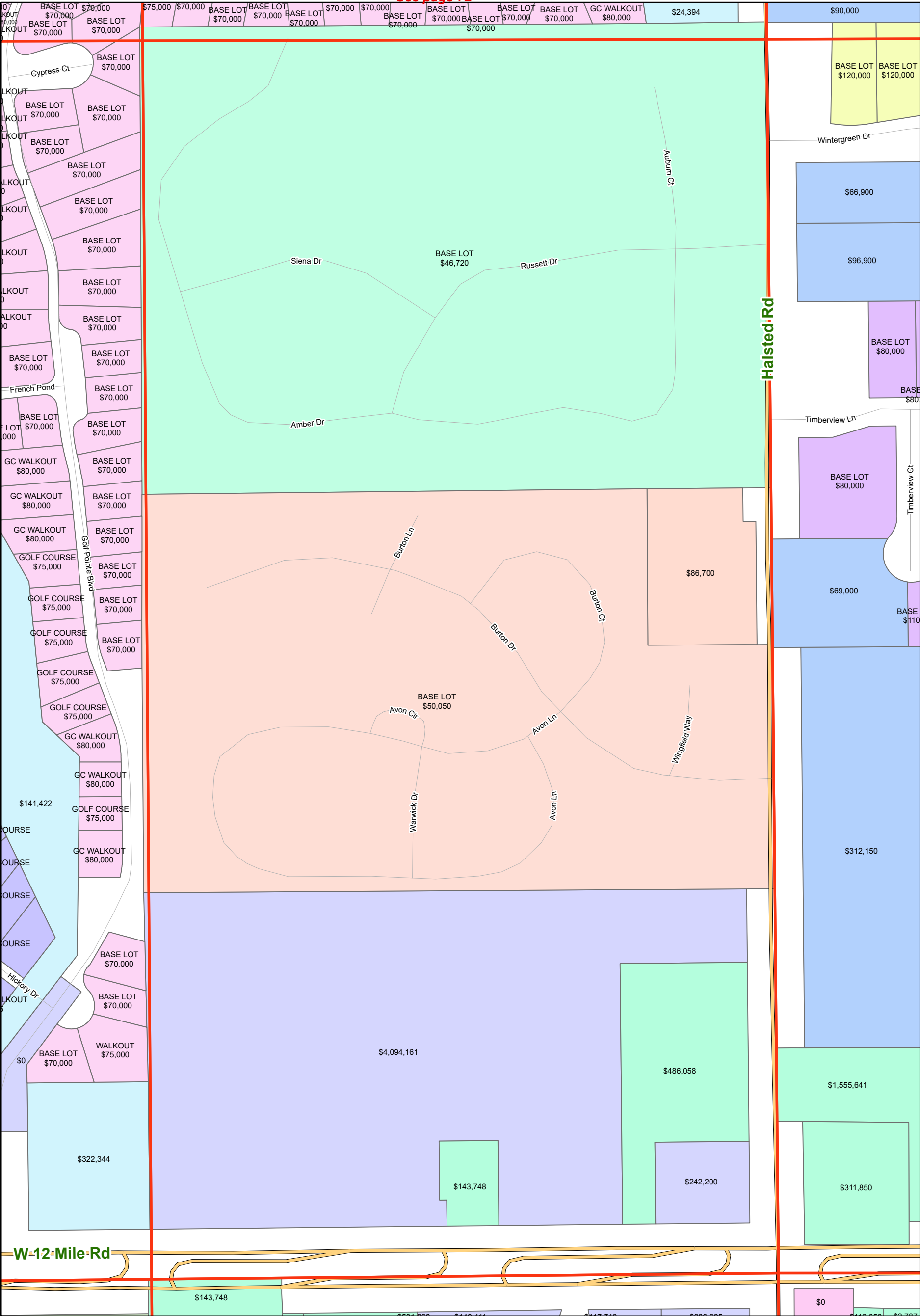
Land Value Atlas, Section 7H



See page 7D

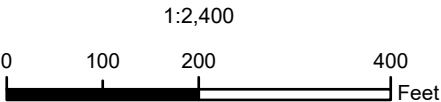
See page 7G

See page 8E




See page 18D

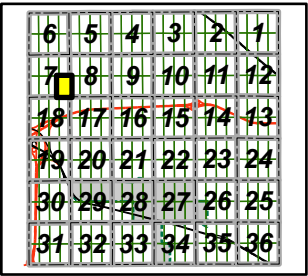
SOURCES: City of Farmington Hills GIS, August 2021
Oakland County GIS, 2021



DISCLAIMER: Although the information provided by this map is believed to be reliable, its accuracy is not warranted in any way. The City of Farmington Hills assumes no liability for any claims arising from the use of this map.



Section Location



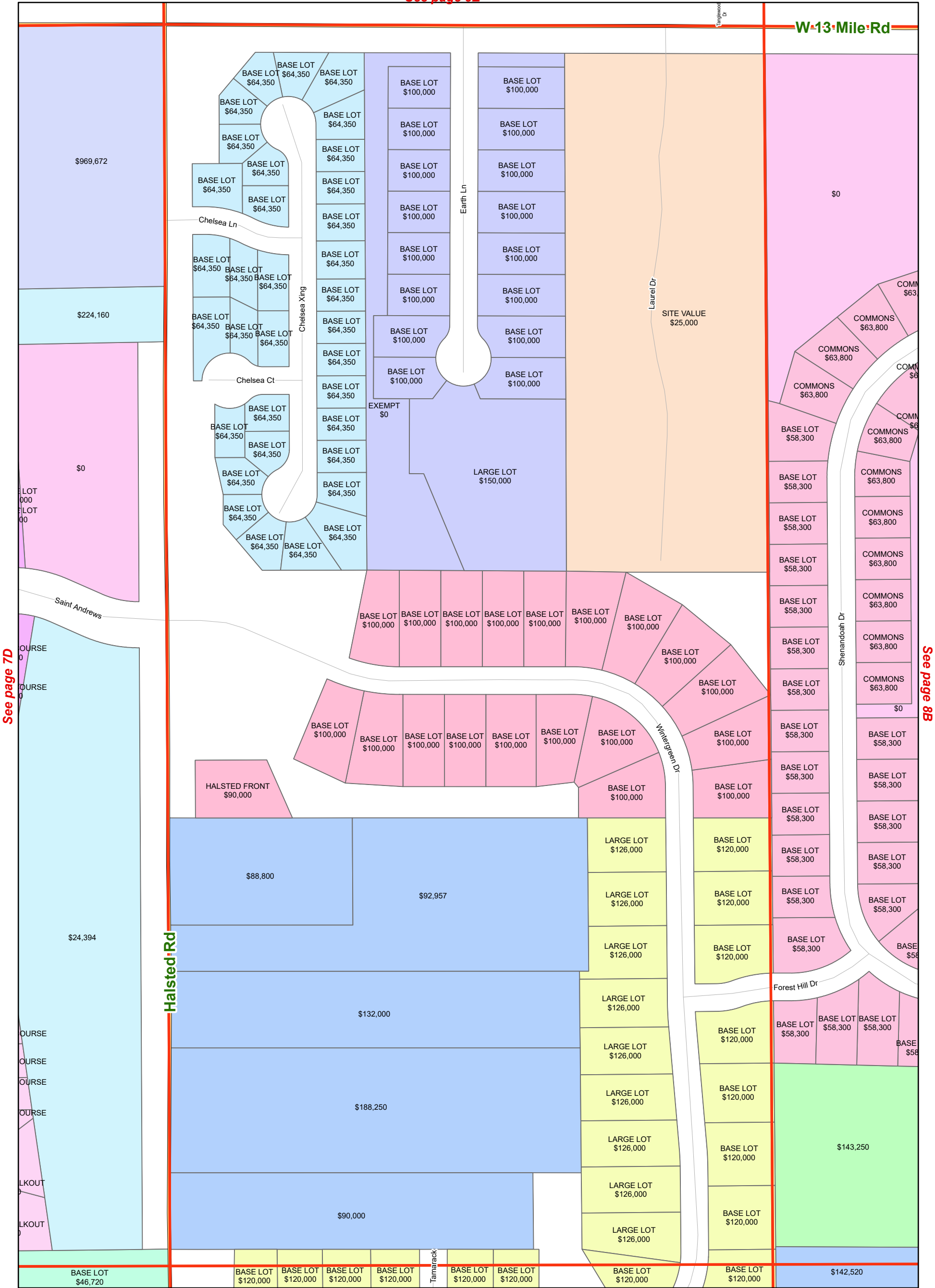


Assessing Division

Land Value Atlas, Section 8A



See page 5E

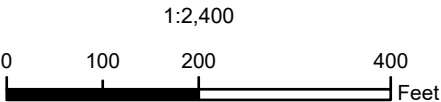


See page 7D


See page 8B

See page 8E

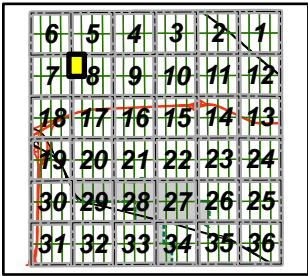
SOURCES: City of Farmington Hills GIS, August 2021
Oakland County GIS, 2021



DISCLAIMER: Although the information provided by this map is believed to be reliable, its accuracy is not warranted in any way. The City of Farmington Hills assumes no liability for any claims arising from the use of this map.



Section Location





Assessing Division

Land Value Atlas, Section 8B



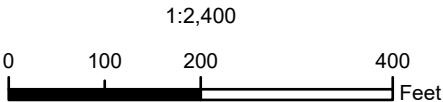
See page 5F

See page 8A

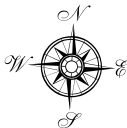
See page 8C

See page 8F

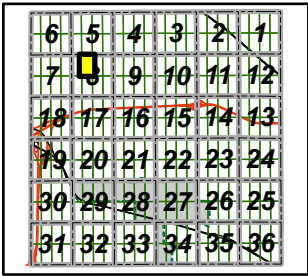
SOURCES: City of Farmington Hills GIS, August 2021
Oakland County GIS, 2021



DISCLAIMER: Although the information provided by this map is believed to be reliable, its accuracy is not warranted in any way. The City of Farmington Hills assumes no liability for any claims arising from the use of this map.



Section Location



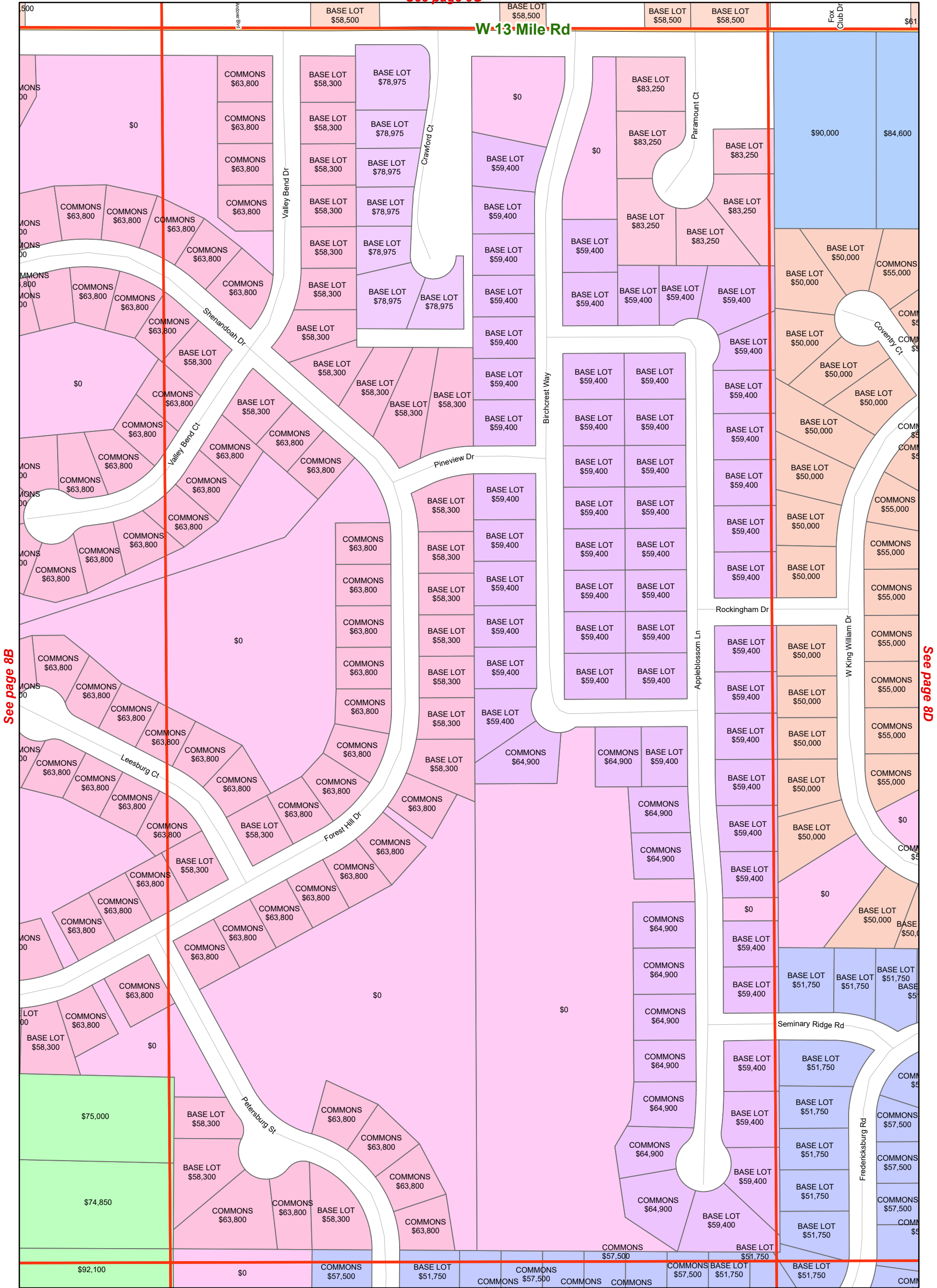


Assessing Division

Land Value Atlas, Section 8C



See page 5G



See page 8B

See page 8D

See page 8G

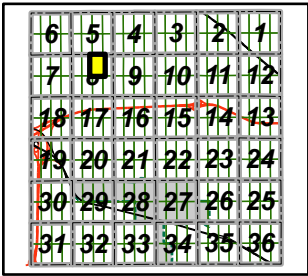
SOURCES: City of Farmington Hills GIS, August 2021
Oakland County GIS, 2021



DISCLAIMER: Although the information provided by this map is believed to be reliable, its accuracy is not warranted in any way. The City of Farmington Hills assumes no liability for any claims arising from the use of this map.



Section Location





Assessing Division

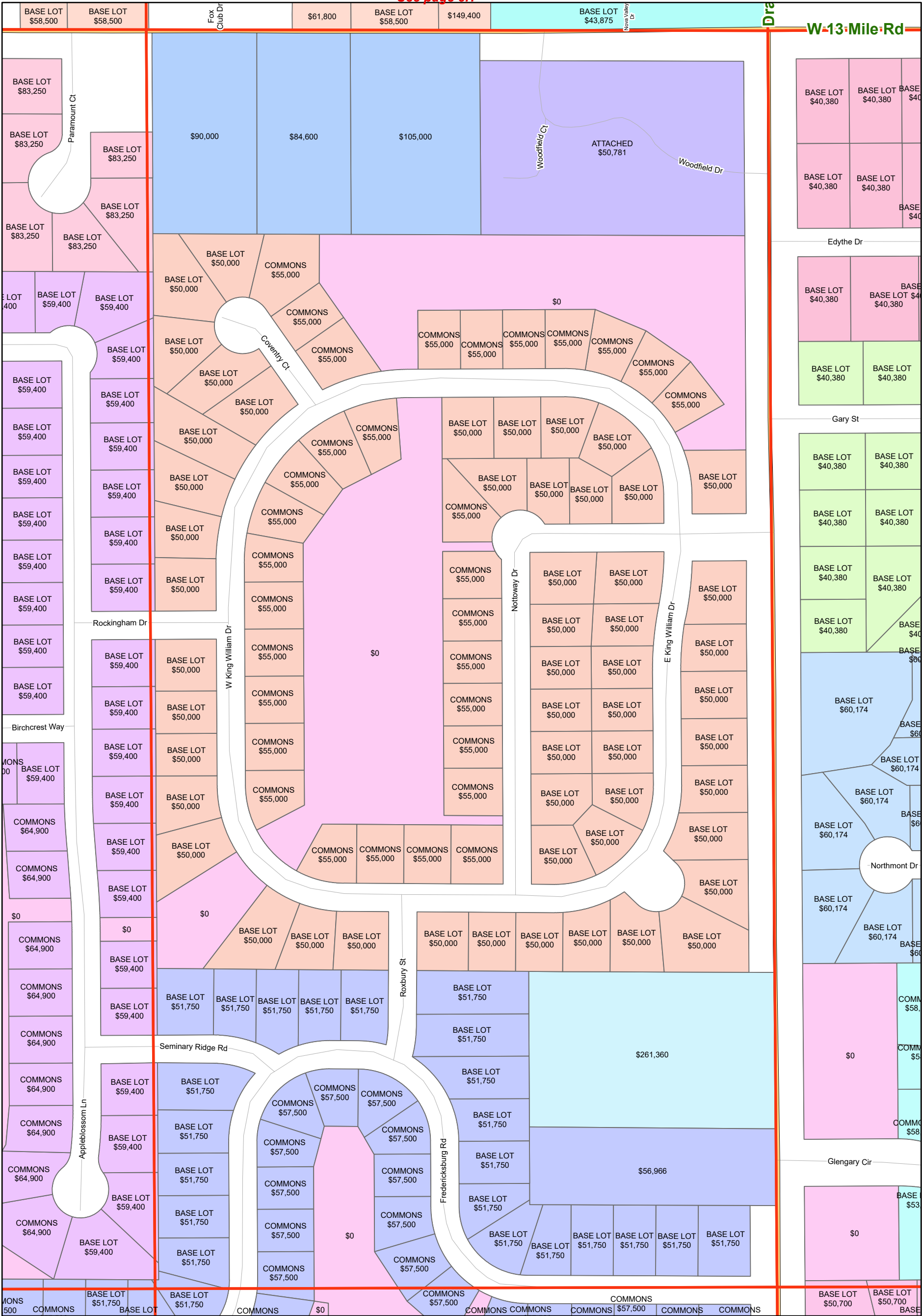
Land Value Atlas, Section 8D



See page 5H

See page 8C

See page 9A

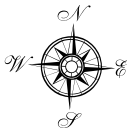


See page 8H

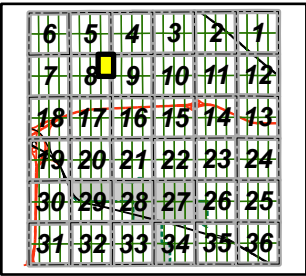
SOURCES: City of Farmington Hills GIS, August 2021
Oakland County GIS, 2021



DISCLAIMER: Although the information provided by this map is believed to be reliable, its accuracy is not warranted in any way. The City of Farmington Hills assumes no liability for any claims arising from the use of this map.



Section Location





Assessing Division

Land Value Atlas, Section 8E



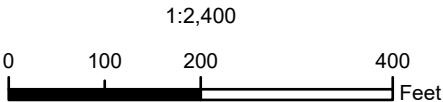
See page 8A

See page 7H


See page 8F

See page 17A

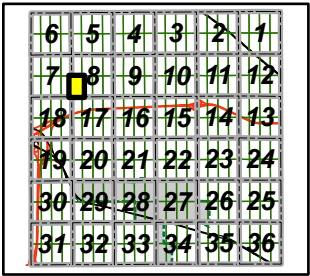
SOURCES: City of Farmington Hills GIS, August 2021
Oakland County GIS, 2021



DISCLAIMER: Although the information provided by this map is believed to be reliable, its accuracy is not warranted in any way. The City of Farmington Hills assumes no liability for any claims arising from the use of this map.



Section Location





Assessing Division

Land Value Atlas, Section 8F



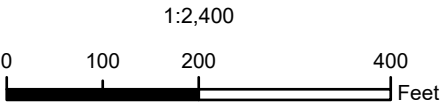
See page 8B

See page 8E


See page 8G

See page 17B

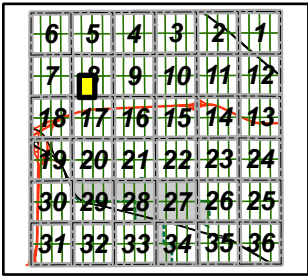
SOURCES: City of Farmington Hills GIS, August 2021
Oakland County GIS, 2021



DISCLAIMER: Although the information provided by this map is believed to be reliable, its accuracy is not warranted in any way. The City of Farmington Hills assumes no liability for any claims arising from the use of this map.



Section Location





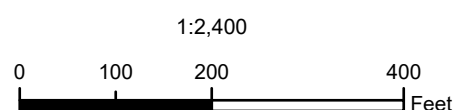
See page 8C



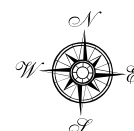
W-12 Mile Rd

See page 17C

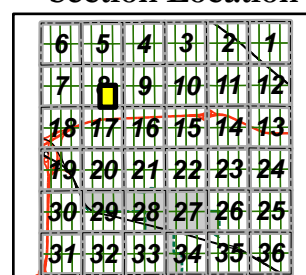
SOURCES: City of Farmington Hills GIS, August 2021
Oakland County GIS, 2021



DISCLAIMER: Although the information provided by this map is believed to be reliable, its accuracy is not warranted in any way. The City of Farmington Hills assumes no liability for any claims arising from the use of this map.



Section Location





Assessing Division

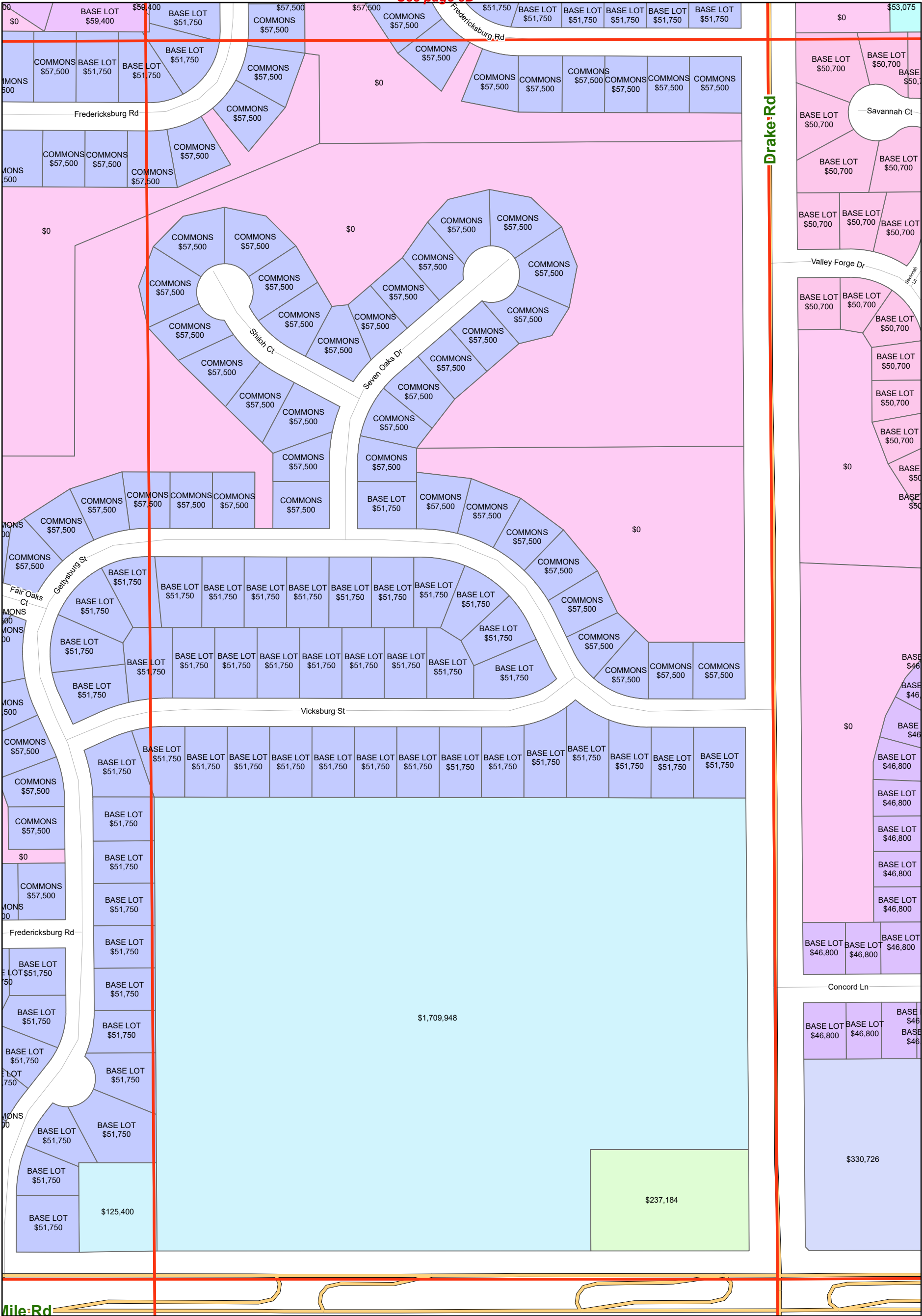
Land Value Atlas, Section 8H



See page 8D

See page 8G

See page 9E




See page 17D

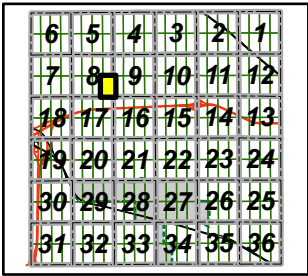
SOURCES: City of Farmington Hills GIS, August 2021
Oakland County GIS, 2021



DISCLAIMER: Although the information provided by this map is believed to be reliable, its accuracy is not warranted in any way. The City of Farmington Hills assumes no liability for any claims arising from the use of this map.



Section Location



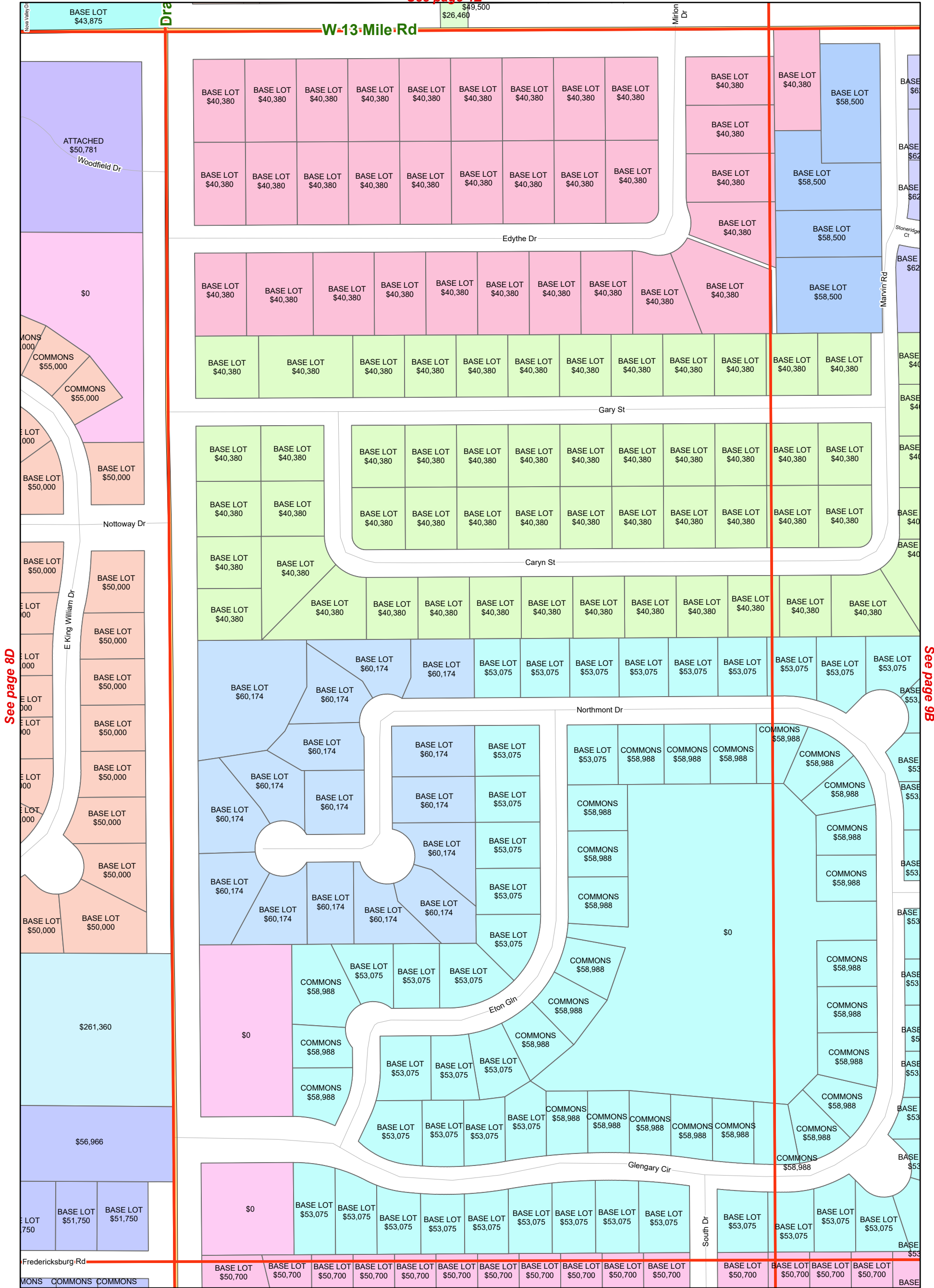


Assessing Division

Land Value Atlas, Section 9A

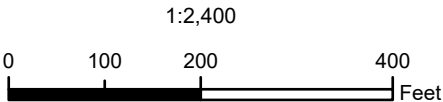


See page 4E



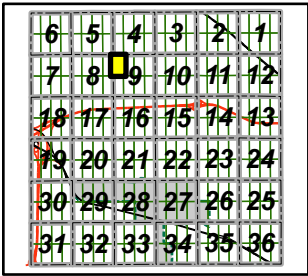
See page 9E

SOURCES: City of Farmington Hills GIS, August 2021
Oakland County GIS, 2021



DISCLAIMER: Although the information provided by this map is believed to be reliable, its accuracy is not warranted in any way. The City of Farmington Hills assumes no liability for any claims arising from the use of this map.

Section Location





Assessing Division

Land Value Atlas, Section 9B



See page 4F

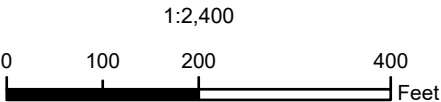
See page 9A

See page 9C



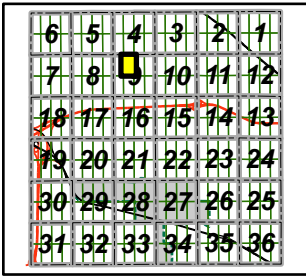
See page 9F

SOURCES: City of Farmington Hills GIS, August 2021
Oakland County GIS, 2021



DISCLAIMER: Although the information provided by this map is believed to be reliable, its accuracy is not warranted in any way. The City of Farmington Hills assumes no liability for any claims arising from the use of this map.

Section Location



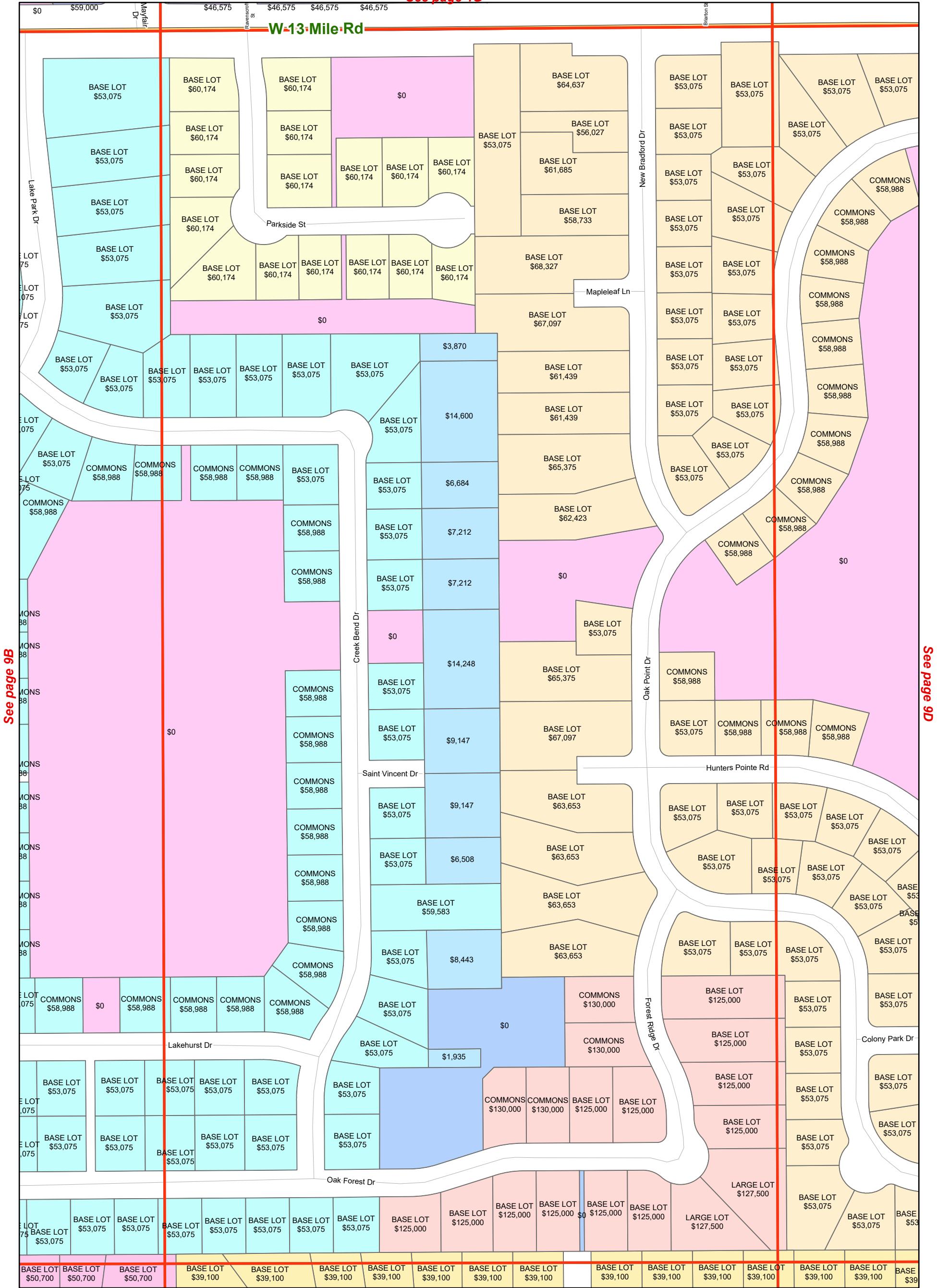


Assessing Division

Land Value Atlas, Section 9C

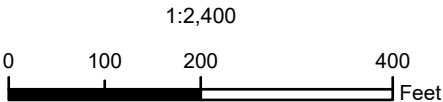


See page 4G



See page 9G

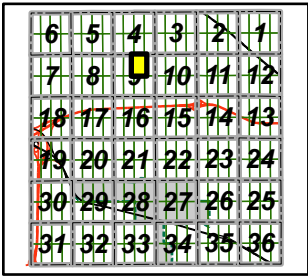
SOURCES: City of Farmington Hills GIS, August 2021
Oakland County GIS, 2021



DISCLAIMER: Although the information provided by this map is believed to be reliable, its accuracy is not warranted in any way. The City of Farmington Hills assumes no liability for any claims arising from the use of this map.



Section Location





Assessing Division

Land Value Atlas, Section 9D

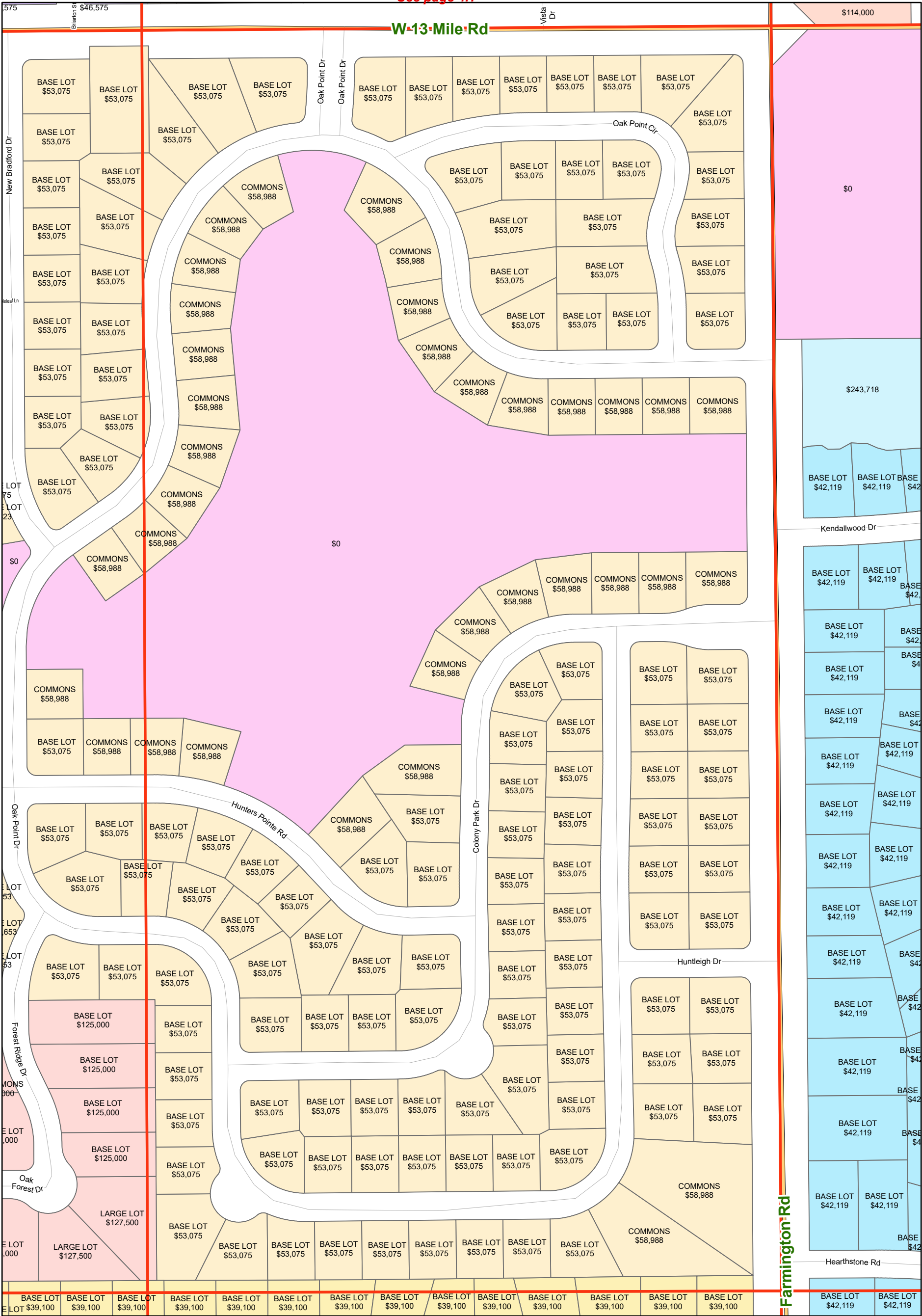


See page 4H

See page 9C

See page 10A

See page 9H

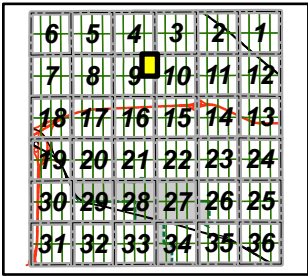


SOURCES: City of Farmington Hills GIS, August 2021
Oakland County GIS, 2021



DISCLAIMER: Although the information provided by this map is believed to be reliable, its accuracy is not warranted in any way. The City of Farmington Hills assumes no liability for any claims arising from the use of this map.

Section Location



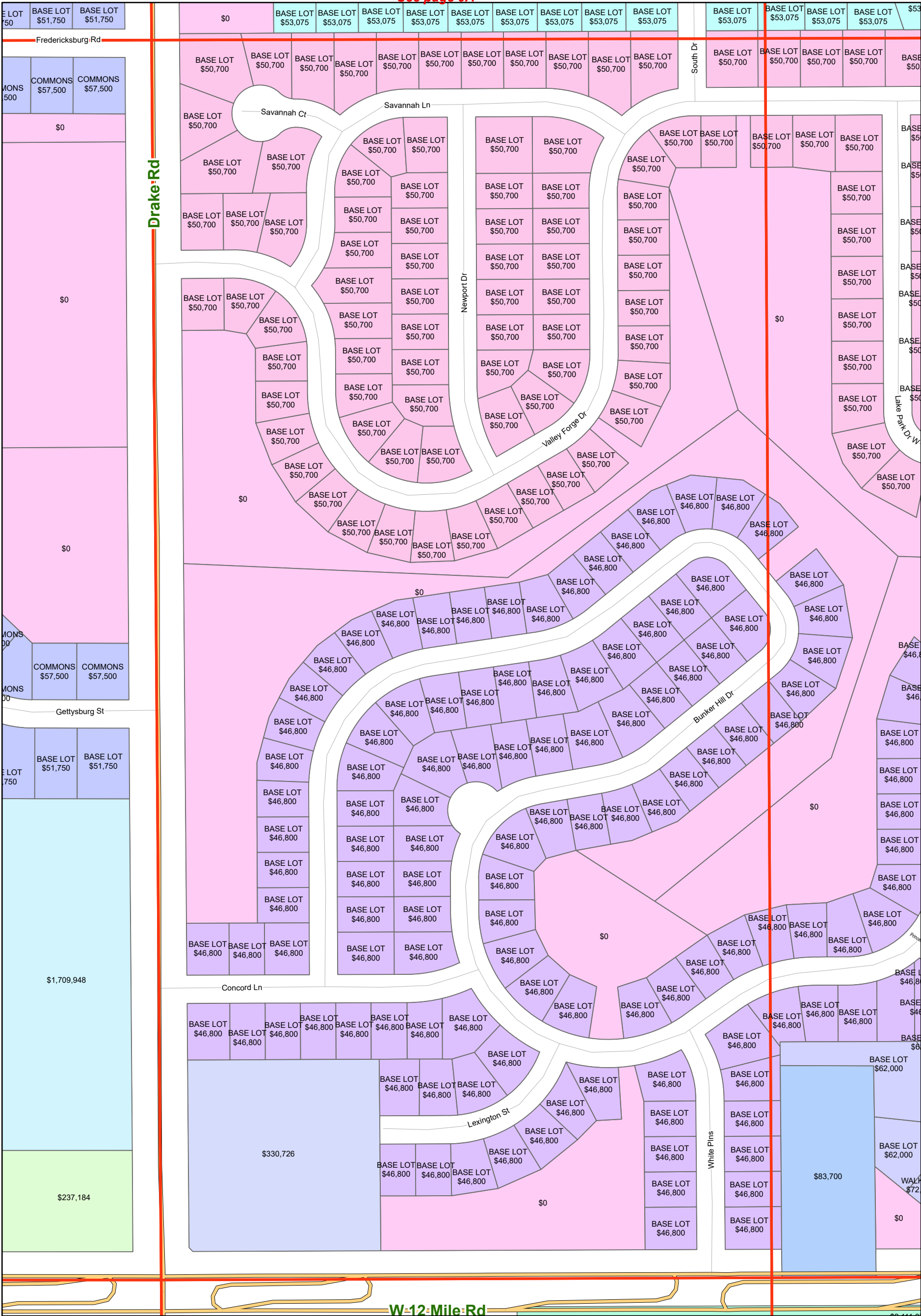


Assessing Division

Land Value Atlas, Section 9E



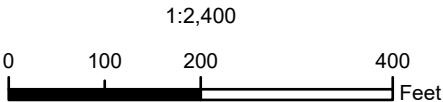
See page 9A




See page 8H

See page 9F

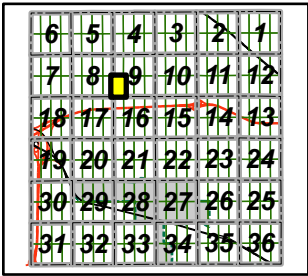
SOURCES: City of Farmington Hills GIS, August 2021
Oakland County GIS, 2021



DISCLAIMER: Although the information provided by this map is believed to be reliable, its accuracy is not warranted in any way. The City of Farmington Hills assumes no liability for any claims arising from the use of this map.



Section Location





Assessing Division

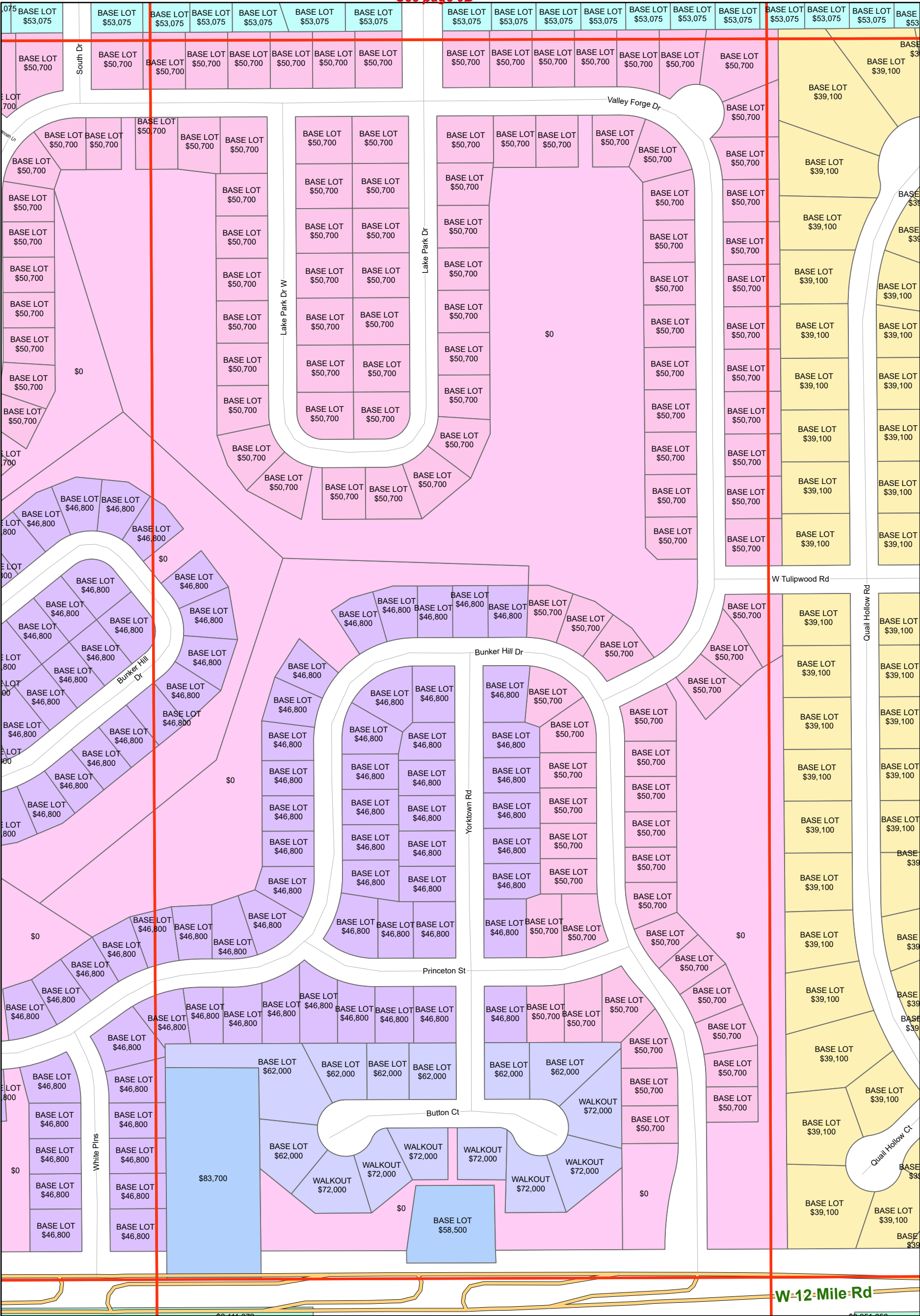
Land Value Atlas, Section 9F



See page 9B

See page 9E

See page 9G



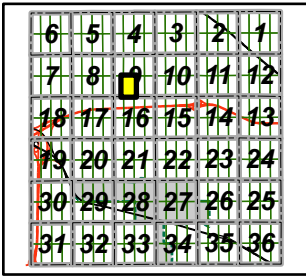
See page 16B

SOURCES: City of Farmington Hills GIS, August 2021
Oakland County GIS, 2021



DISCLAIMER: Although the information provided by this map is believed to be reliable, its accuracy is not warranted in any way. The City of Farmington Hills assumes no liability for any claims arising from the use of this map.

Section Location





Assessing Division

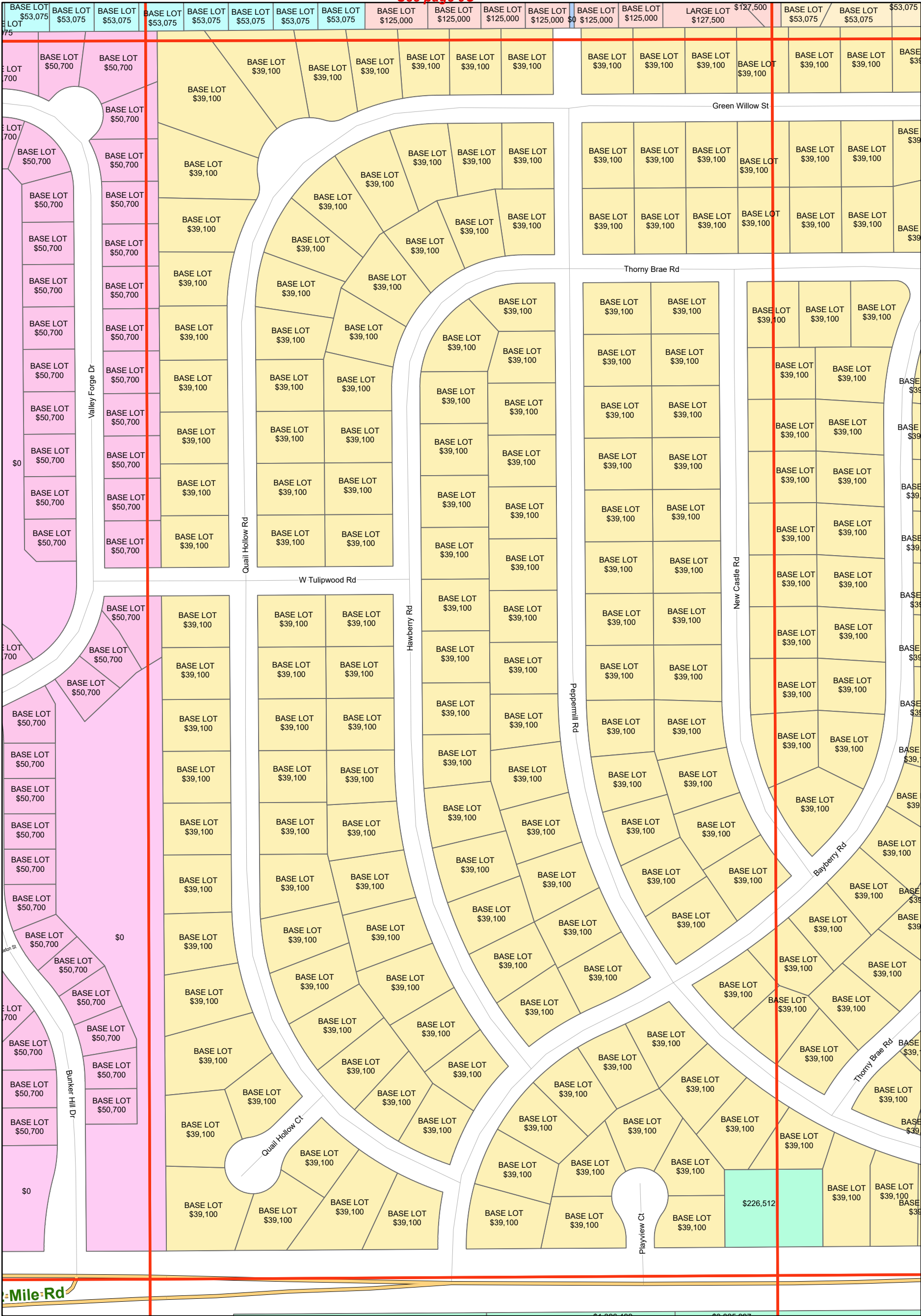
Land Value Atlas, Section 9G



See page 9C

See page 9F

See page 9H

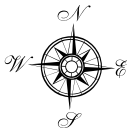


See page 16C

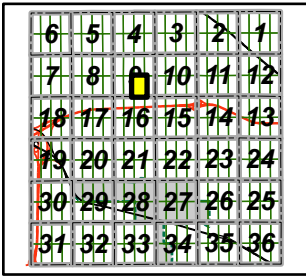
SOURCES: City of Farmington Hills GIS, August 2021
Oakland County GIS, 2021



DISCLAIMER: Although the information provided by this map is believed to be reliable, its accuracy is not warranted in any way. The City of Farmington Hills assumes no liability for any claims arising from the use of this map.



Section Location





Assessing Division

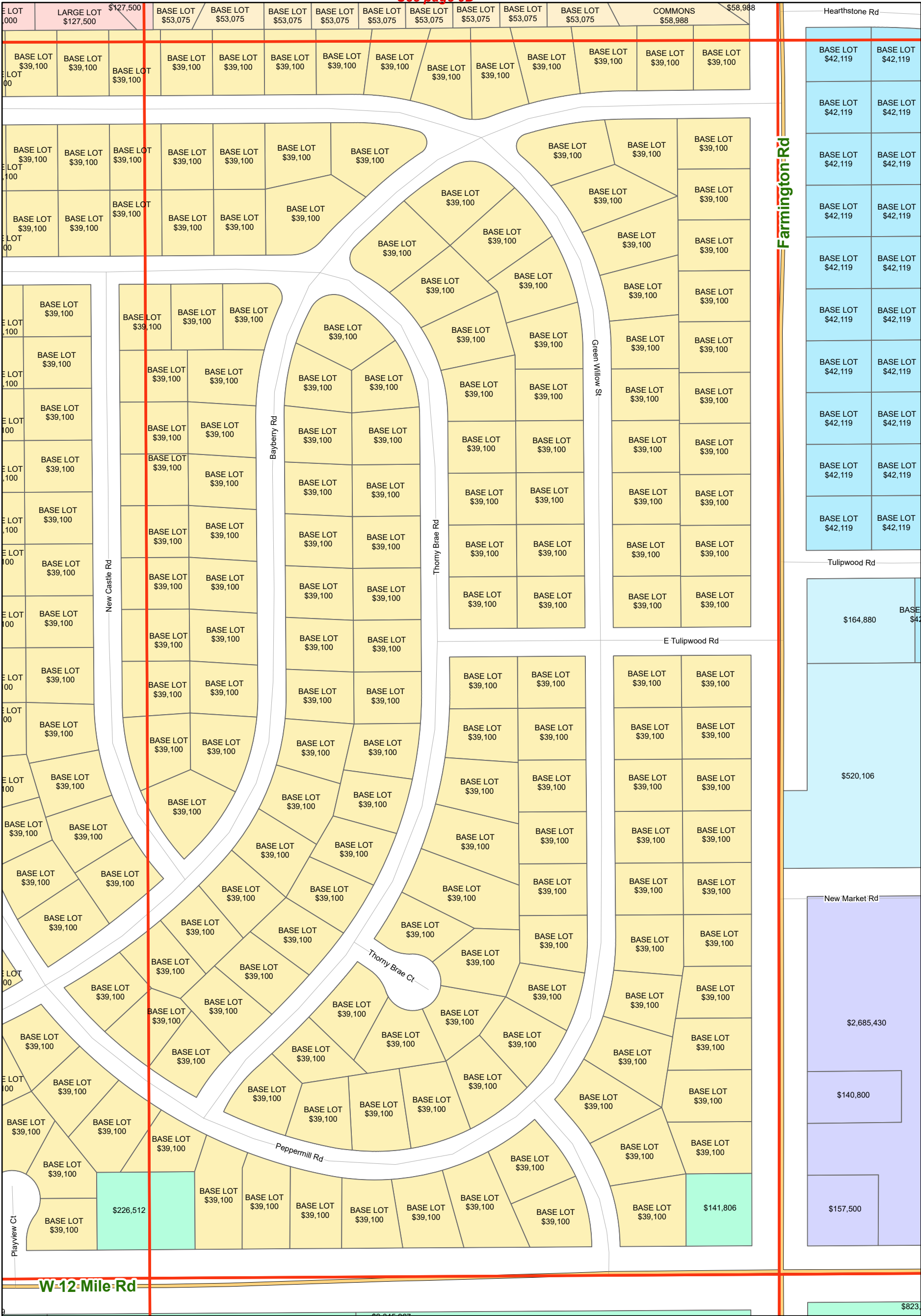
Land Value Atlas, Section 9H



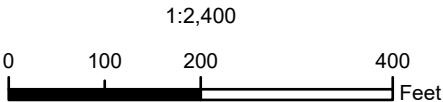
See page 9D

See page 9G

See page 10E



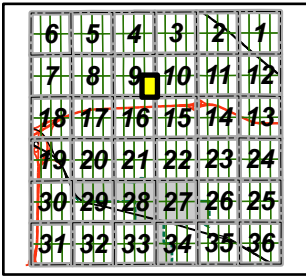
SOURCES: City of Farmington Hills GIS, August 2021
Oakland County GIS, 2021



DISCLAIMER: Although the information provided by this map is believed to be reliable, its accuracy is not warranted in any way. The City of Farmington Hills assumes no liability for any claims arising from the use of this map.

See page 16D

Section Location





Assessing Division

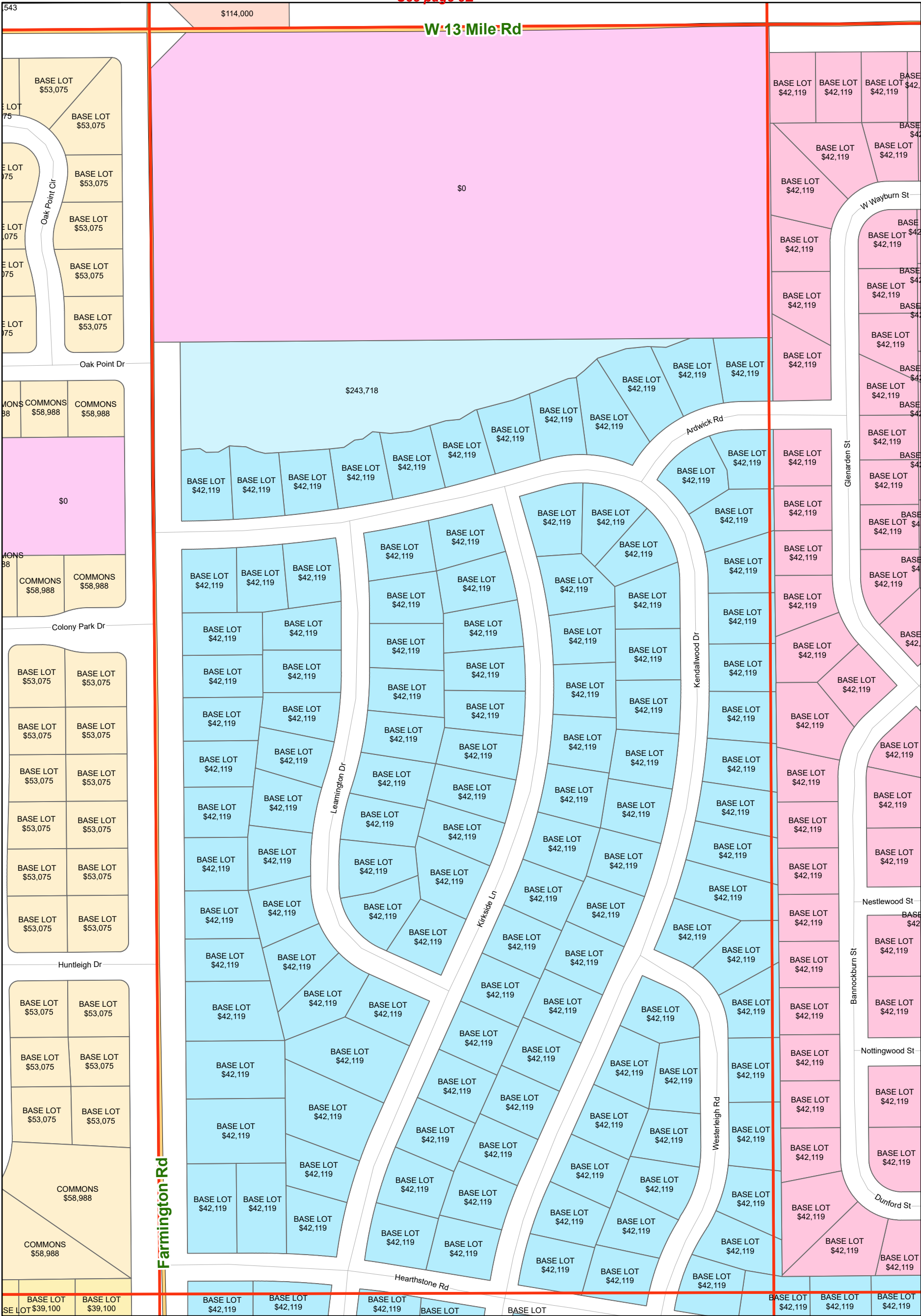
Land Value Atlas, Section 10A



See page 3E

See page 9D

See page 10B




See page 10E

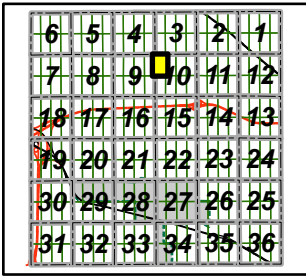
SOURCES: City of Farmington Hills GIS, August 2021
Oakland County GIS, 2021



DISCLAIMER: Although the information provided by this map is believed to be reliable, its accuracy is not warranted in any way. The City of Farmington Hills assumes no liability for any claims arising from the use of this map.



Section Location



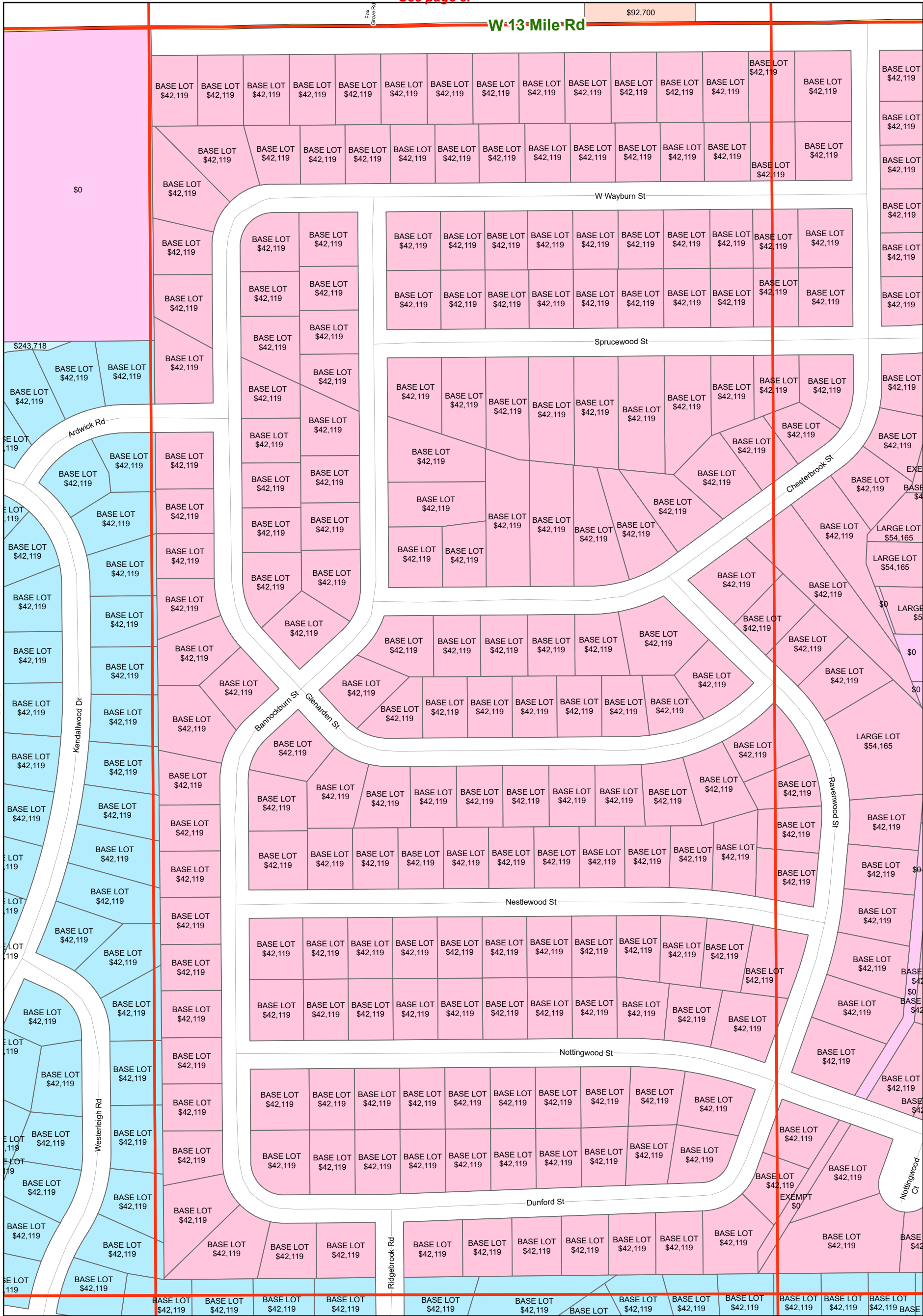


Assessing Division

Land Value Atlas, Section 10B

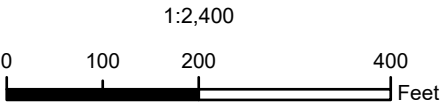


See page 3F

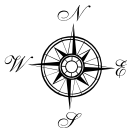


See page 10F

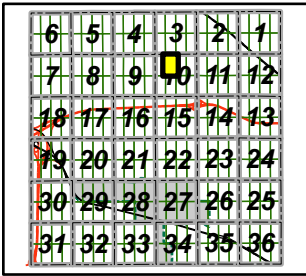
SOURCES: City of Farmington Hills GIS, August 2021
Oakland County GIS, 2021



DISCLAIMER: Although the information provided by this map is believed to be reliable, its accuracy is not warranted in any way. The City of Farmington Hills assumes no liability for any claims arising from the use of this map.



Section Location





Assessing Division

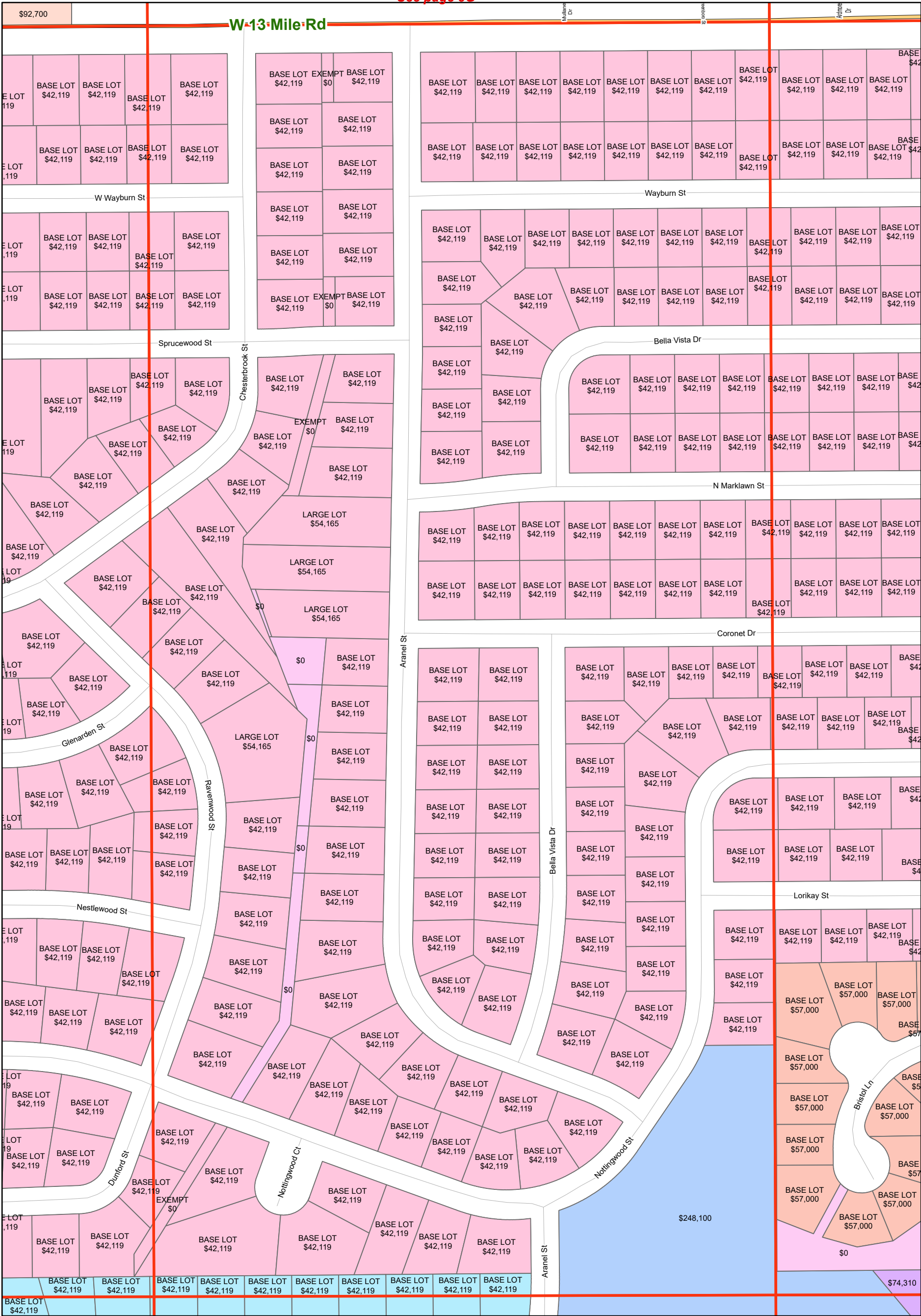
Land Value Atlas, Section 10C



See page 3G

See page 10B

See page 10D




See page 10G

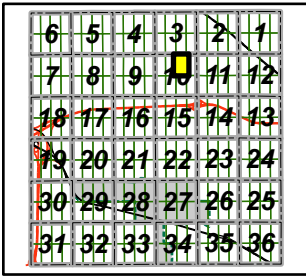
SOURCES: City of Farmington Hills GIS, August 2021
Oakland County GIS, 2021



DISCLAIMER: Although the information provided by this map is believed to be reliable, its accuracy is not warranted in any way. The City of Farmington Hills assumes no liability for any claims arising from the use of this map.



Section Location



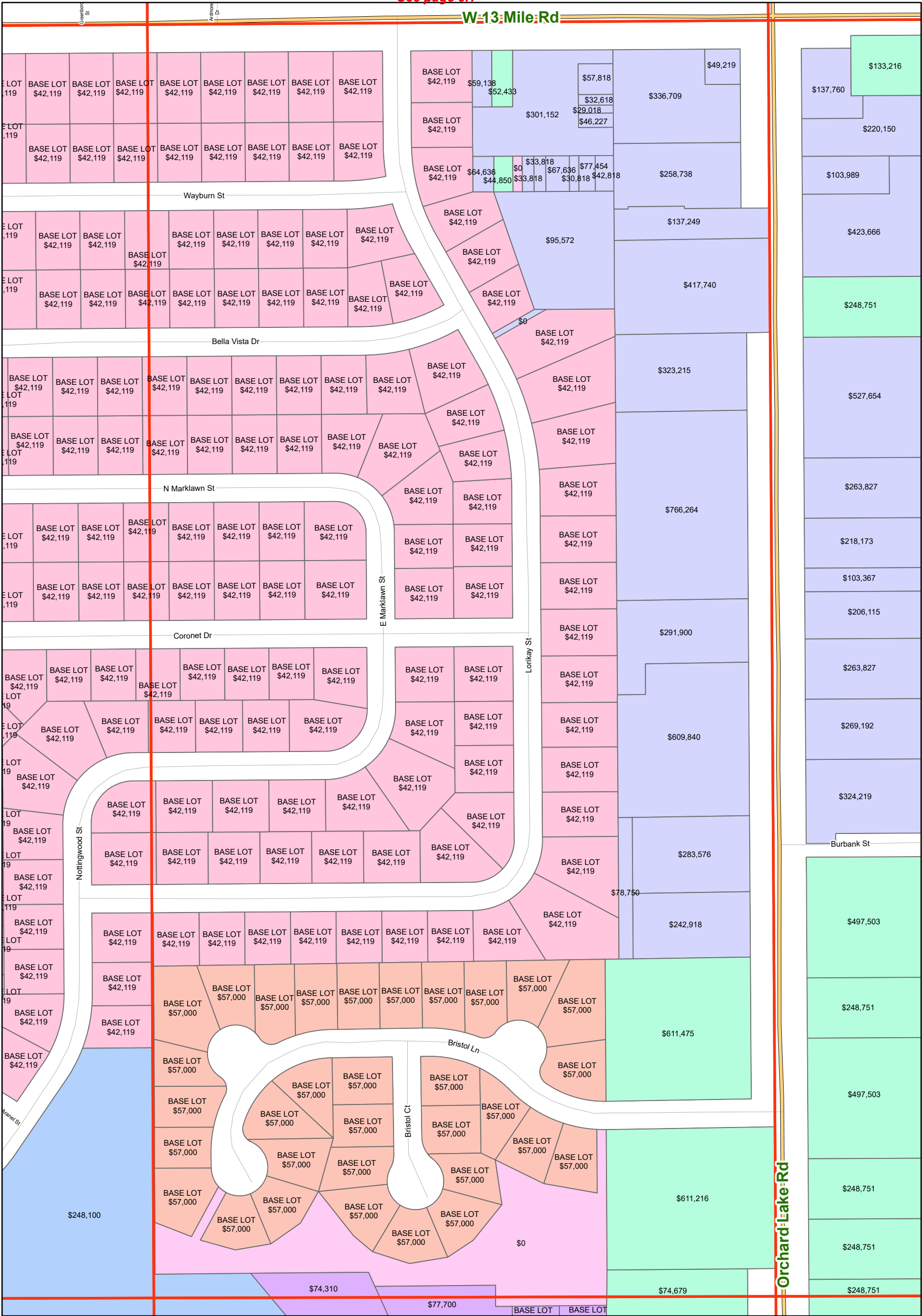


Assessing Division

Land Value Atlas, Section 10D



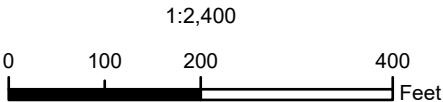
See page 3H



See page 10C

See page 11A

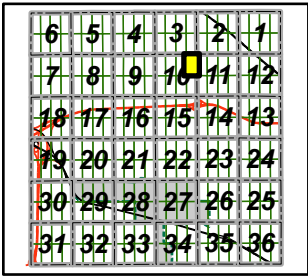
SOURCES: City of Farmington Hills GIS, August 2021
Oakland County GIS, 2021



DISCLAIMER: Although the information provided by this map is believed to be reliable, its accuracy is not warranted in any way. The City of Farmington Hills assumes no liability for any claims arising from the use of this map.

See page 10H

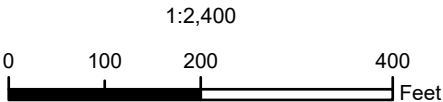
Section Location






See page 10F

SOURCES: City of Farmington Hills GIS, August 2021
Oakland County GIS, 2021



DISCLAIMER: Although the information provided by this map is believed to be reliable, its accuracy is not warranted in any way. The City of Farmington Hills assumes no liability for any claims arising from the use of this map.

See page 15A



Section Location



Assessing Division

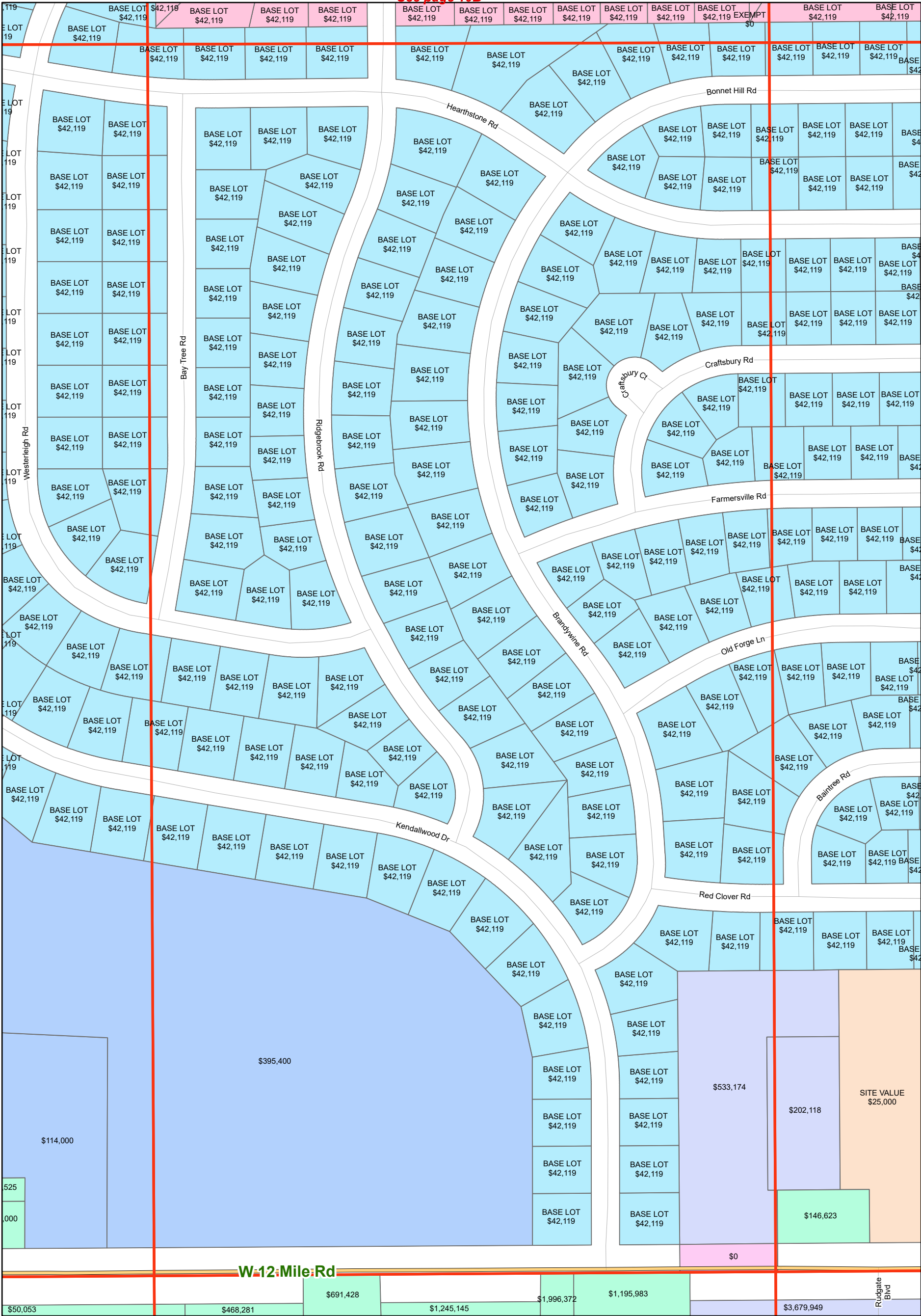
Land Value Atlas, Section 10F



See page 10B

See page 10E

See page 10G



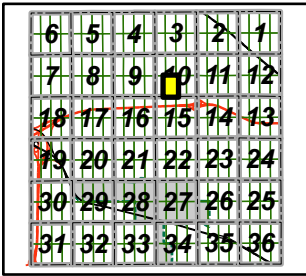
See page 15B

SOURCES: City of Farmington Hills GIS, August 2021
Oakland County GIS, 2021



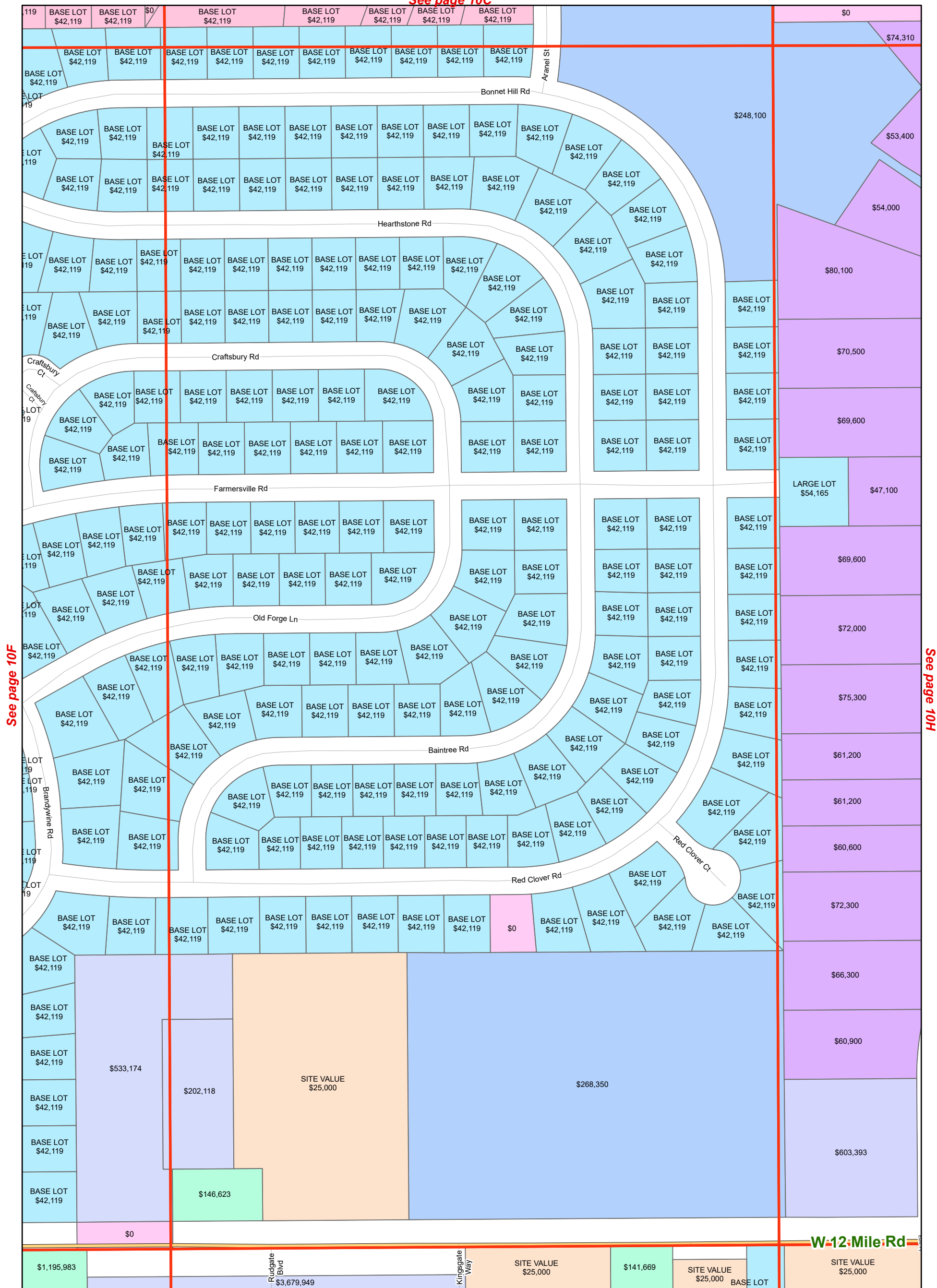
DISCLAIMER: Although the information provided by this map is believed to be reliable, its accuracy is not warranted in any way. The City of Farmington Hills assumes no liability for any claims arising from the use of this map.

Section Location



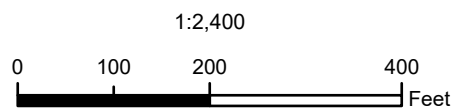


See page 10C

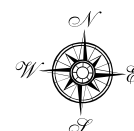


See page 15C

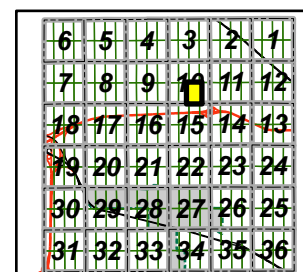
SOURCES: City of Farmington Hills GIS, August 2021
Oakland County GIS, 2021

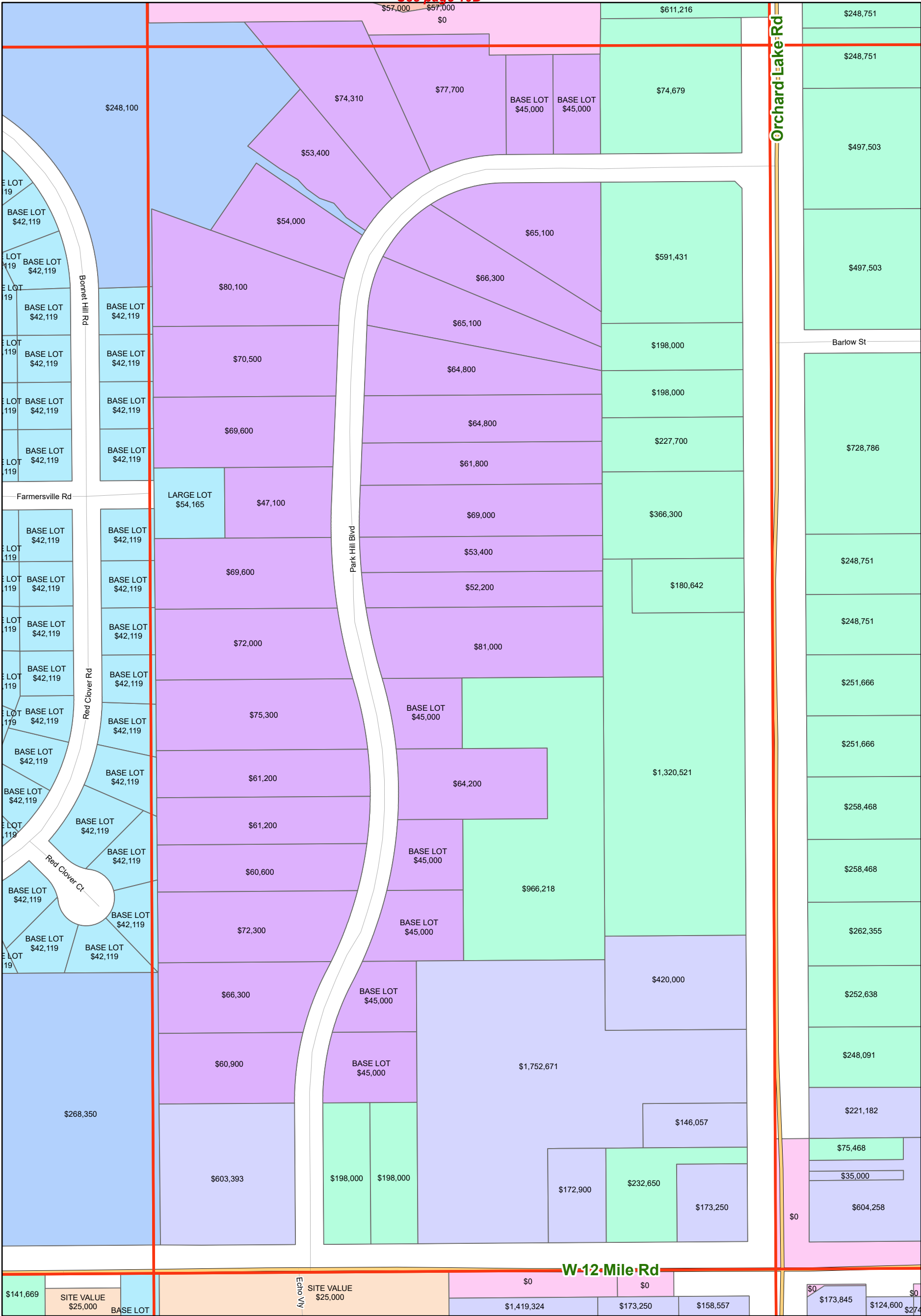


DISCLAIMER: Although the information provided by this map is believed to be reliable, its accuracy is not warranted in any way. The City of Farmington Hills assumes no liability for any claims arising from the use of this map.

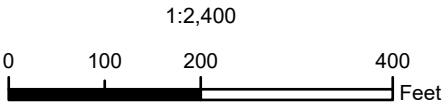


Section Location






SOURCES: City of Farmington Hills GIS, August 2021
Oakland County GIS, 2021



DISCLAIMER: Although the information provided by this map is believed to be reliable, its accuracy is not warranted in any way. The City of Farmington Hills assumes no liability for any claims arising from the use of this map.

See page 15D



Section Location

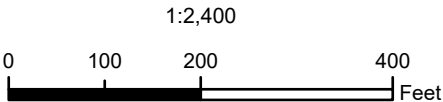
6	5	4	3	2	1
7	8	9	10	11	12
18	17	16	15	14	13
19	20	21	22	23	24
30	29	28	27	26	25
31	32	33	34	35	36



See page 2E



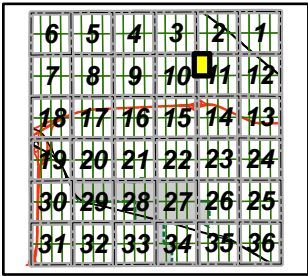
SOURCES: City of Farmington Hills GIS, August 2021
Oakland County GIS, 2021



DISCLAIMER: Although the information provided by this map is believed to be reliable, its accuracy is not warranted in any way. The City of Farmington Hills assumes no liability for any claims arising from the use of this map.

See page 11E

Section Location



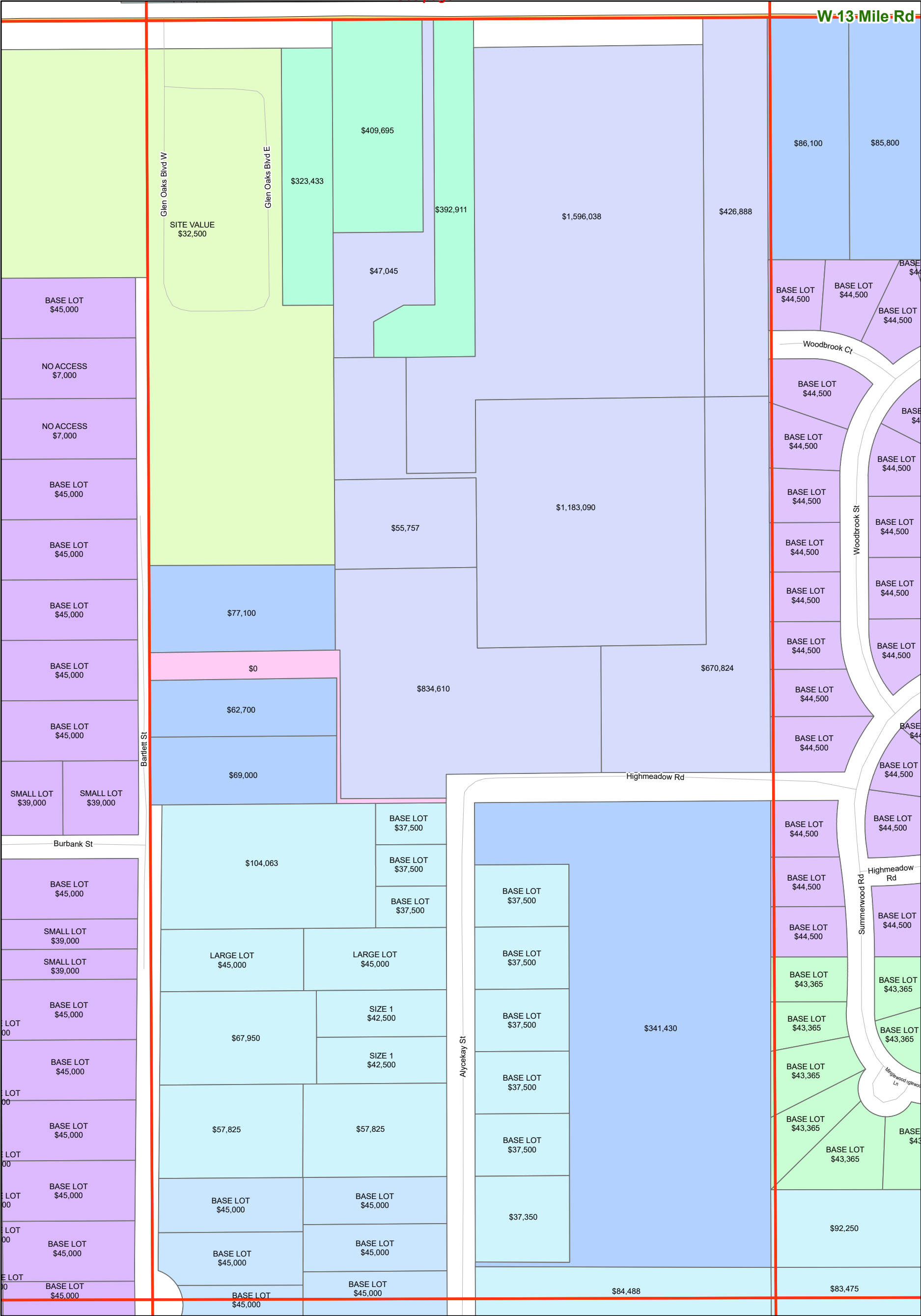


Assessing Division

Land Value Atlas, Section 11B



See page 2F



See page 11A


See page 11C

See page 11F

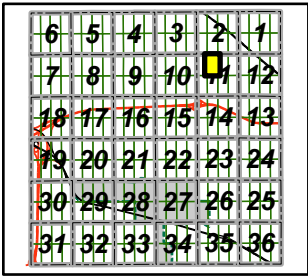
SOURCES: City of Farmington Hills GIS, August 2021
Oakland County GIS, 2021

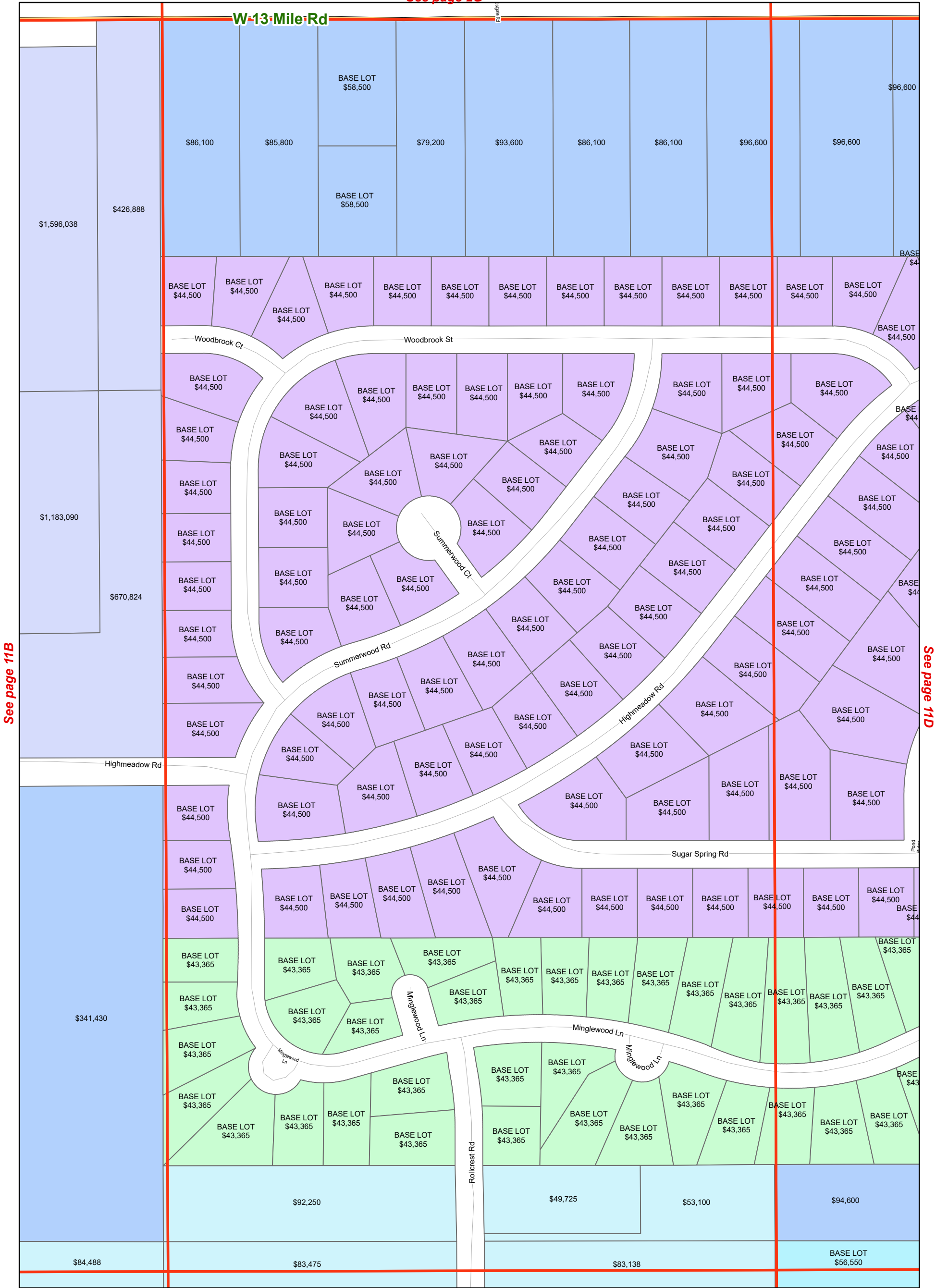


DISCLAIMER: Although the information provided by this map is believed to be reliable, its accuracy is not warranted in any way. The City of Farmington Hills assumes no liability for any claims arising from the use of this map.

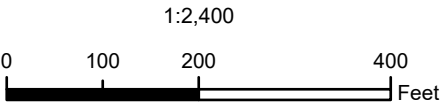


Section Location

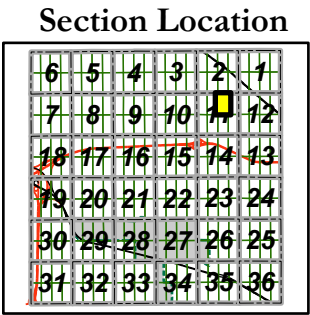





SOURCES: City of Farmington Hills GIS, August 2021
Oakland County GIS, 2021

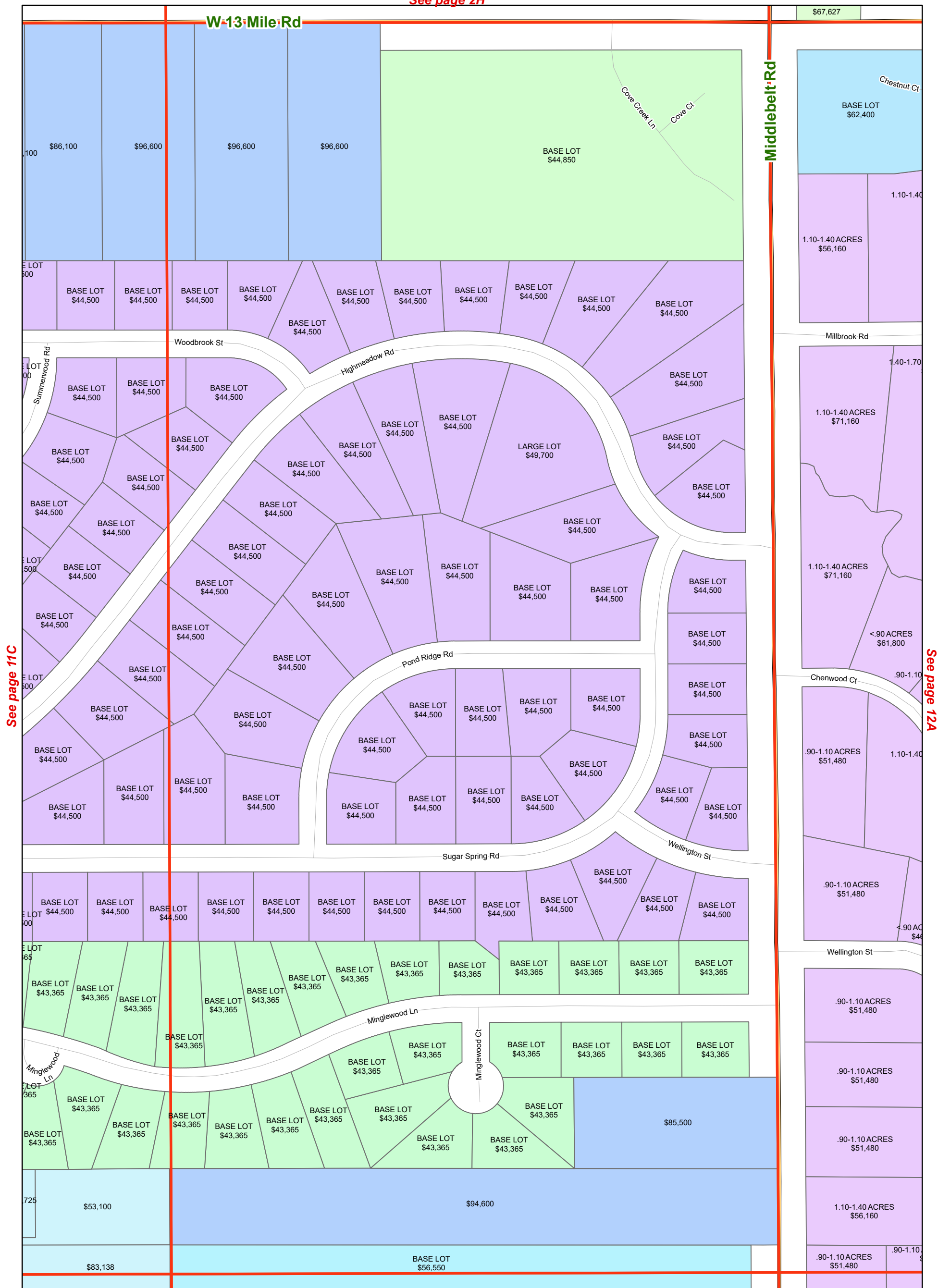


DISCLAIMER: Although the information provided by this map is believed to be reliable, its accuracy is not warranted in any way. The City of Farmington Hills assumes no liability for any claims arising from the use of this map.





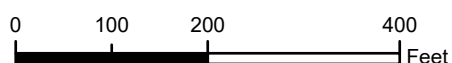
See page 2H



See page 11H

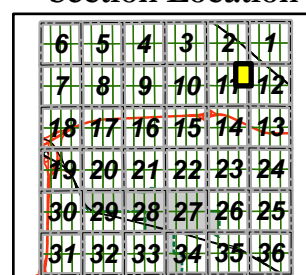
SOURCES: City of Farmington Hills GIS, August 2021
Oakland County GIS, 2021

1:2,400



DISCLAIMER: Although the information provided by this map is believed to be reliable, its accuracy is not warranted in any way. The City of Farmington Hills assumes no liability for any claims arising from the use of this map.

Section Location



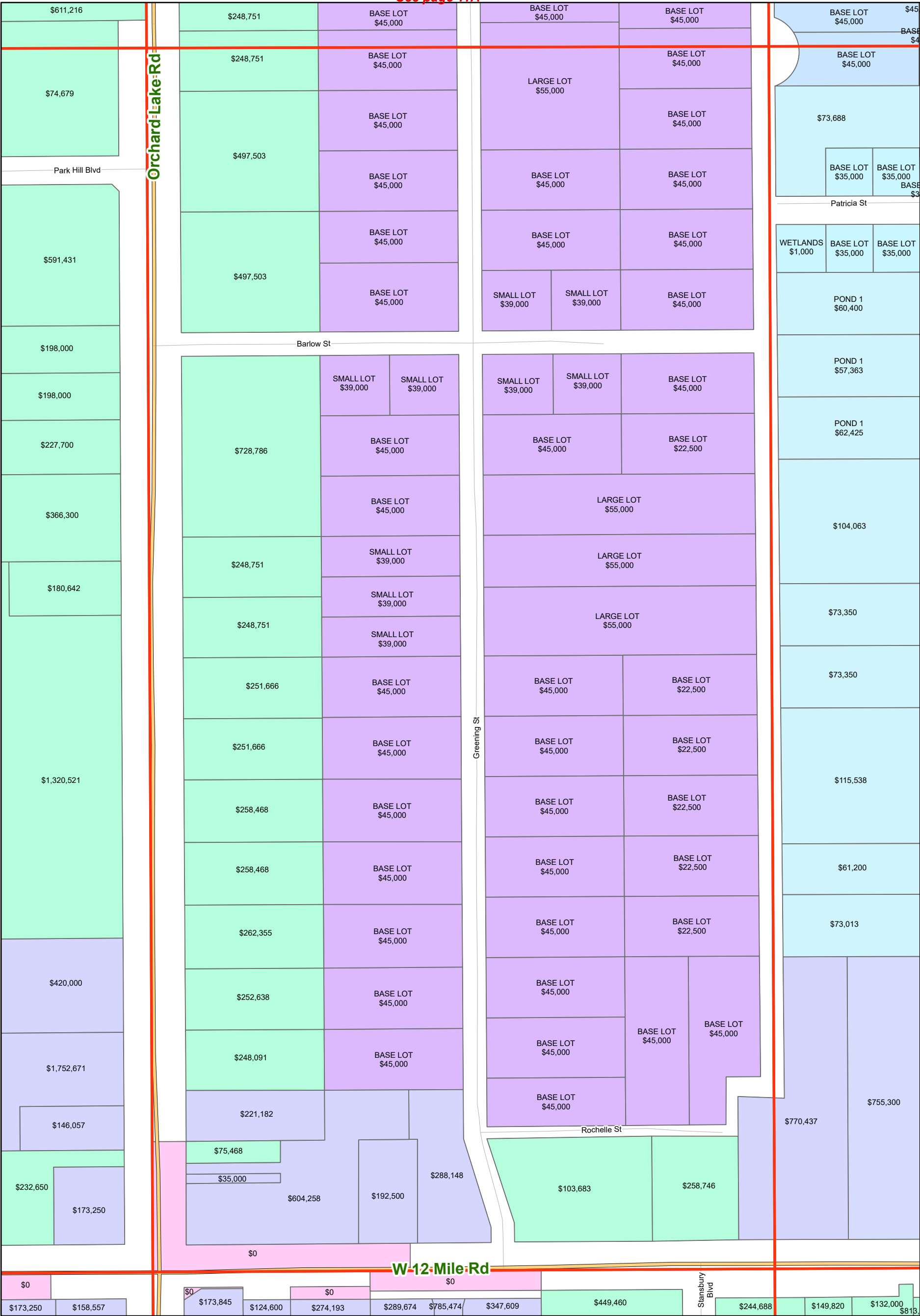


Assessing Division

Land Value Atlas, Section 11E



See page 11A



See page 10H

See page 11F

See page 14A

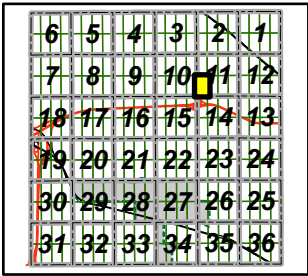
SOURCES: City of Farmington Hills GIS, August 2021
Oakland County GIS, 2021



DISCLAIMER: Although the information provided by this map is believed to be reliable, its accuracy is not warranted in any way. The City of Farmington Hills assumes no liability for any claims arising from the use of this map.



Section Location





Assessing Division

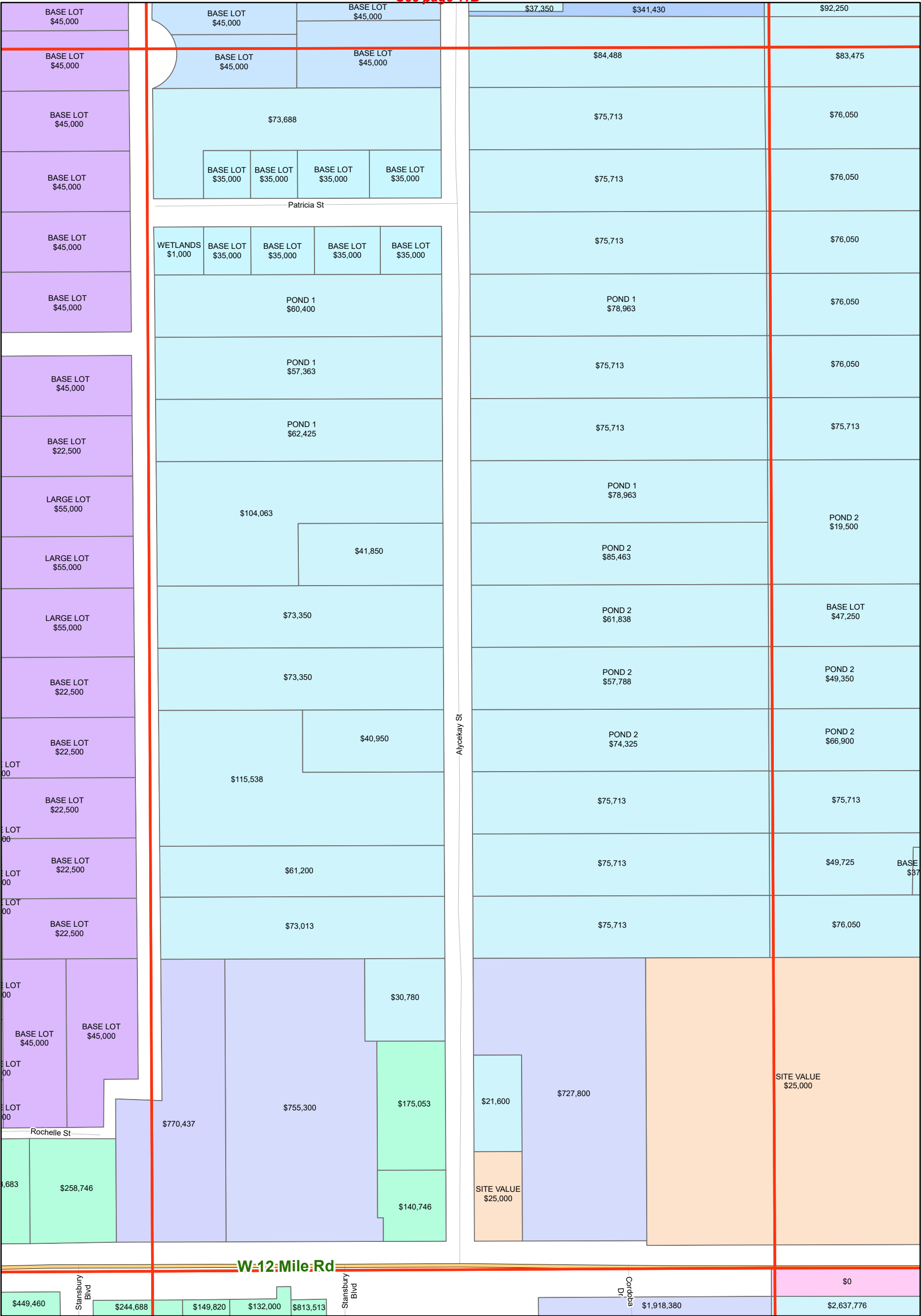
Land Value Atlas, Section 11F



See page 11B

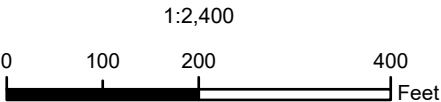
See page 11E

See page 11G




See page 14B

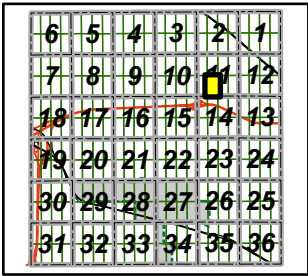
SOURCES: City of Farmington Hills GIS, August 2021
Oakland County GIS, 2021



DISCLAIMER: Although the information provided by this map is believed to be reliable, its accuracy is not warranted in any way. The City of Farmington Hills assumes no liability for any claims arising from the use of this map.



Section Location





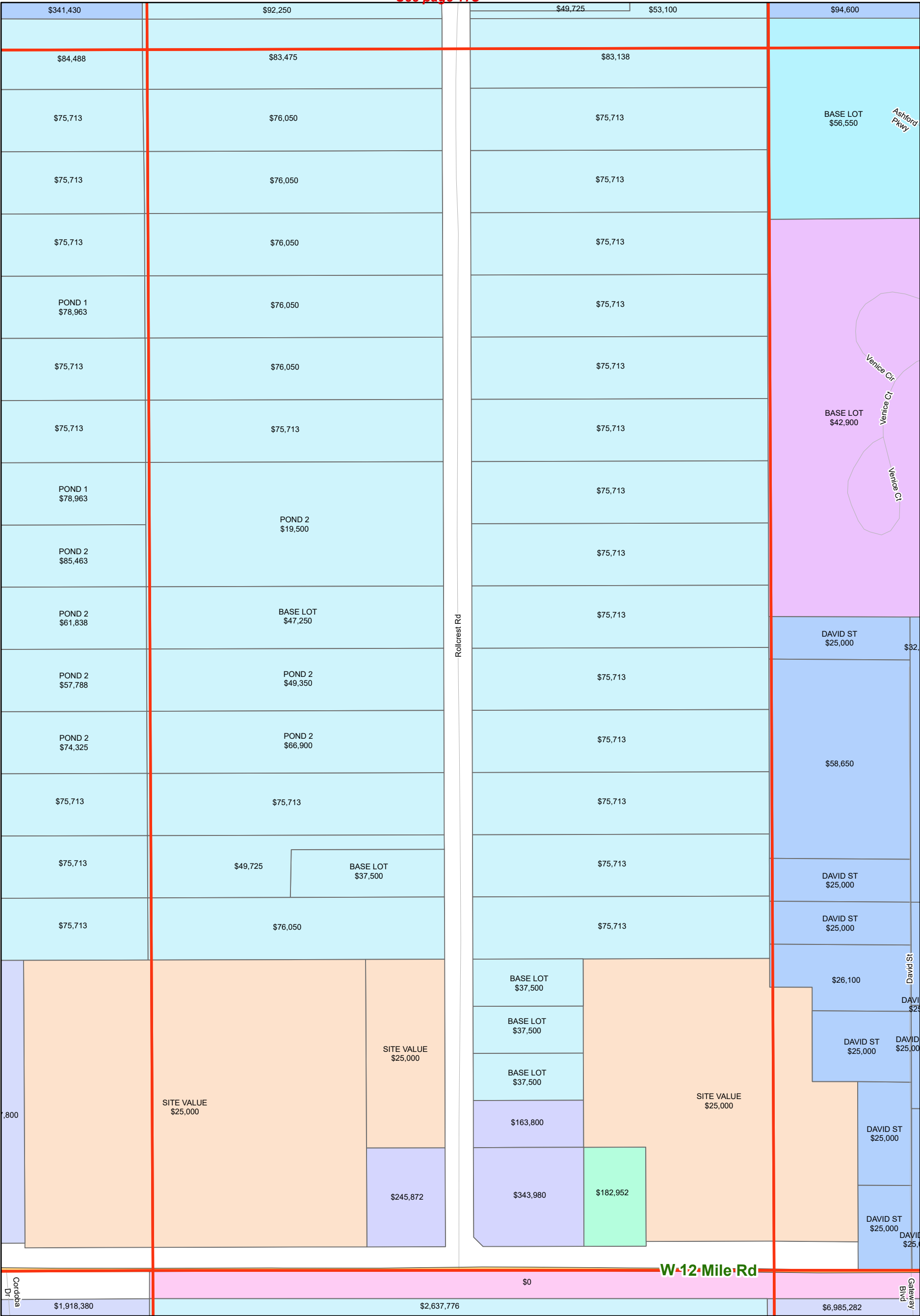
Assessing Division

Land Value Atlas, Section 11G



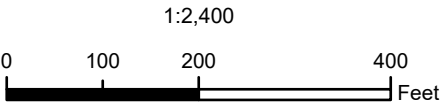
See page 11C

See page 11F



See page 14C

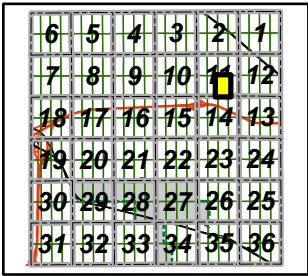
SOURCES: City of Farmington Hills GIS, August 2021
Oakland County GIS, 2021



DISCLAIMER: Although the information provided by this map is believed to be reliable, its accuracy is not warranted in any way. The City of Farmington Hills assumes no liability for any claims arising from the use of this map.



Section Location





Assessing Division

Land Value Atlas, Section 11H



See page 11D

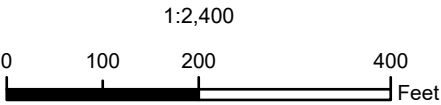
See page 11G

See page 12E



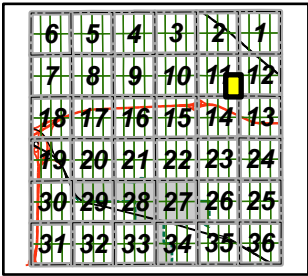
See page 14D

SOURCES: City of Farmington Hills GIS, August 2021
Oakland County GIS, 2021



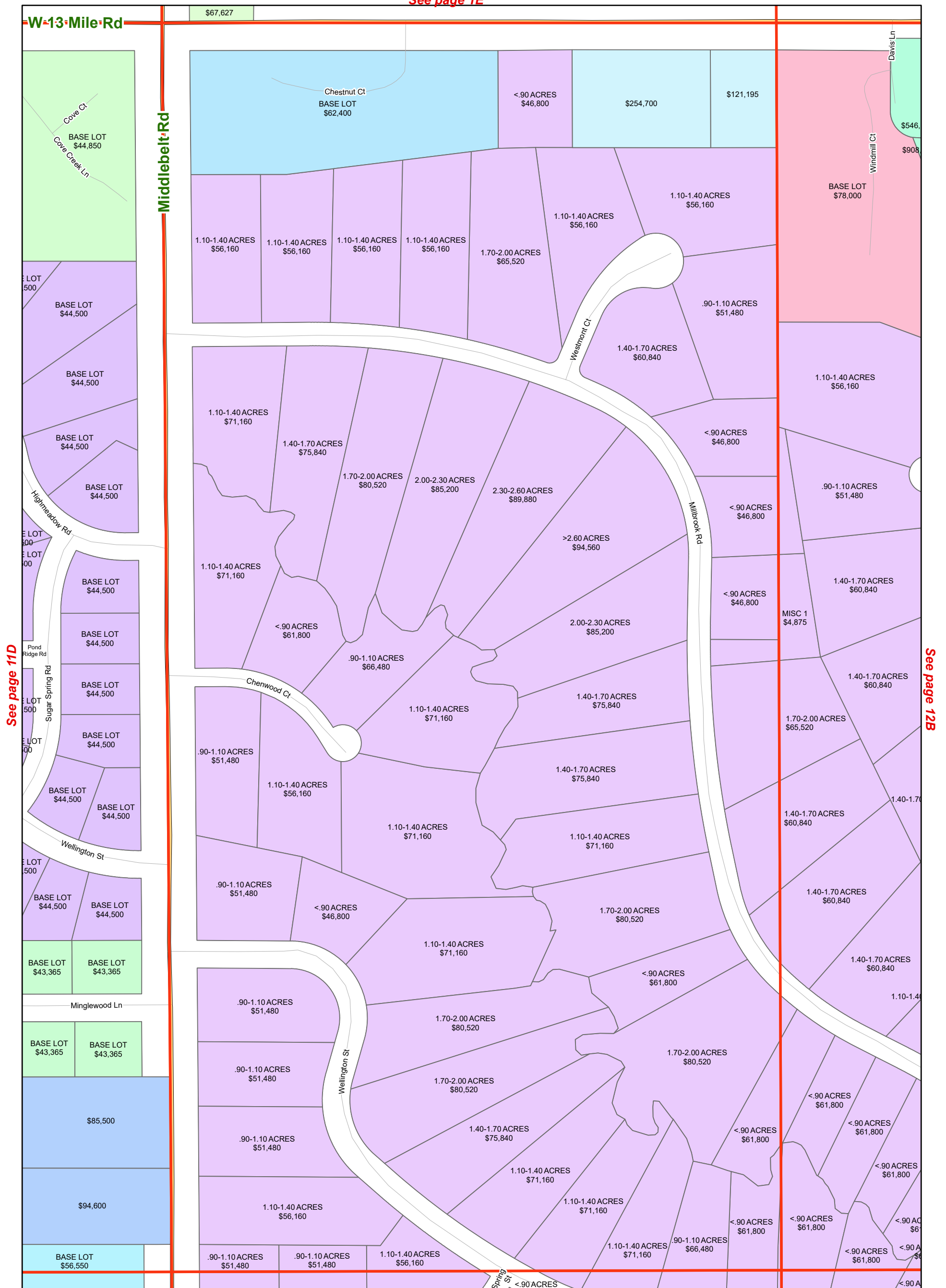
DISCLAIMER: Although the information provided by this map is believed to be reliable, its accuracy is not warranted in any way. The City of Farmington Hills assumes no liability for any claims arising from the use of this map.

Section Location



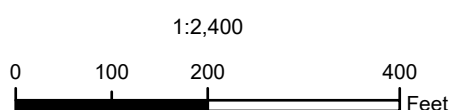


See page 1E

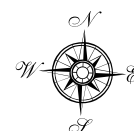


See page 12E

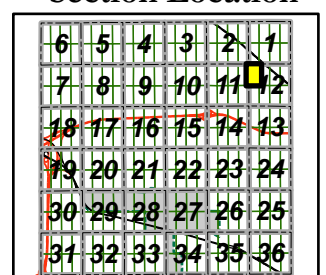
SOURCES: City of Farmington Hills GIS, August 2021
Oakland County GIS, 2021



DISCLAIMER: Although the information provided by this map is believed to be reliable, its accuracy is not warranted in any way. The City of Farmington Hills assumes no liability for any claims arising from the use of this map.



Section Location



[illegible]



Assessing Division

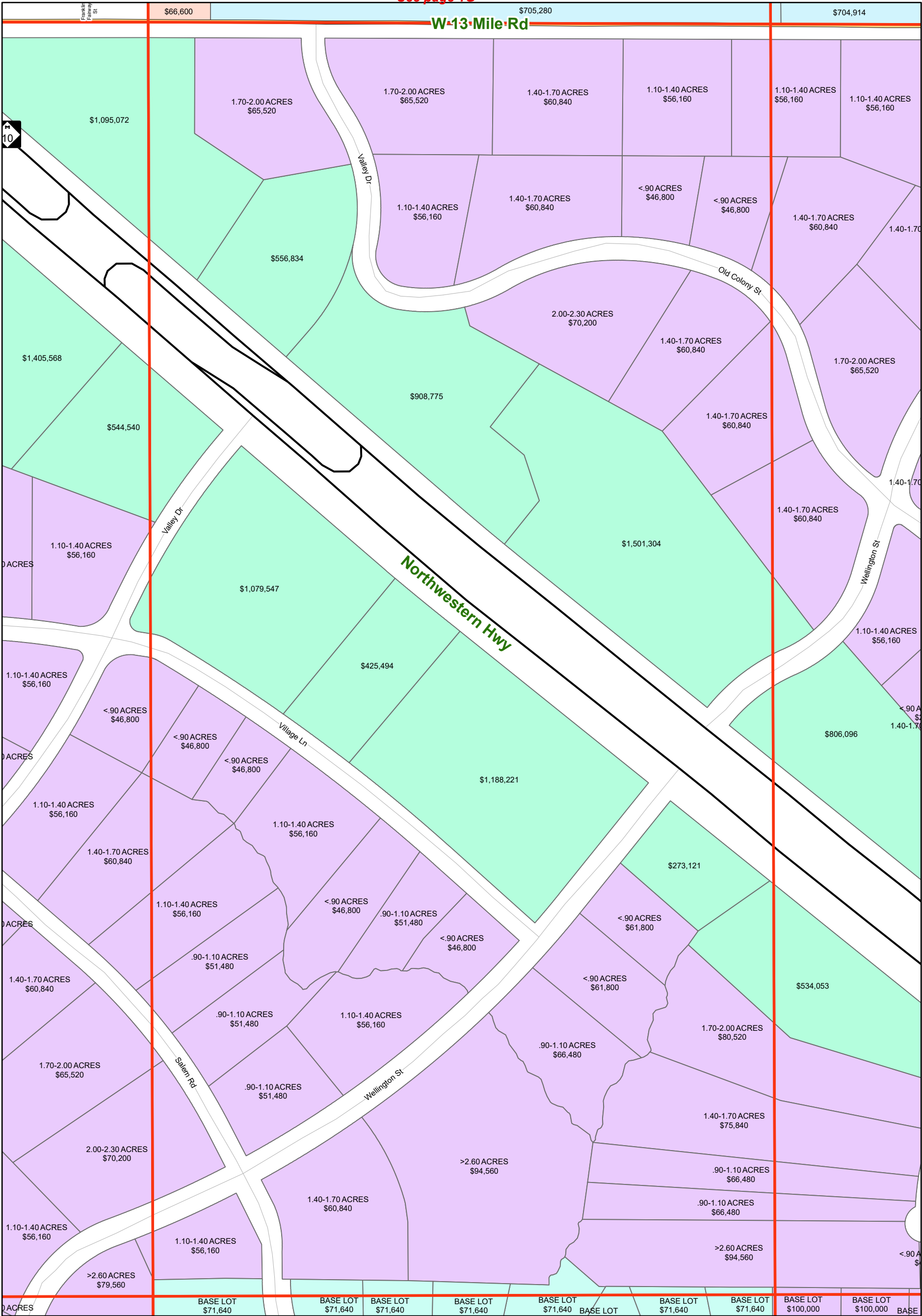
Land Value Atlas, Section 12C



See page 1G

See page 12B

See page 12D




See page 12G

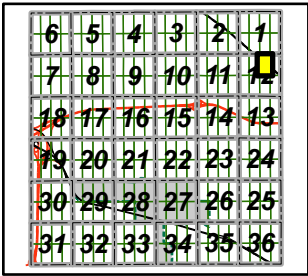
SOURCES: City of Farmington Hills GIS, August 2021
Oakland County GIS, 2021



DISCLAIMER: Although the information provided by this map is believed to be reliable, its accuracy is not warranted in any way. The City of Farmington Hills assumes no liability for any claims arising from the use of this map.



Section Location



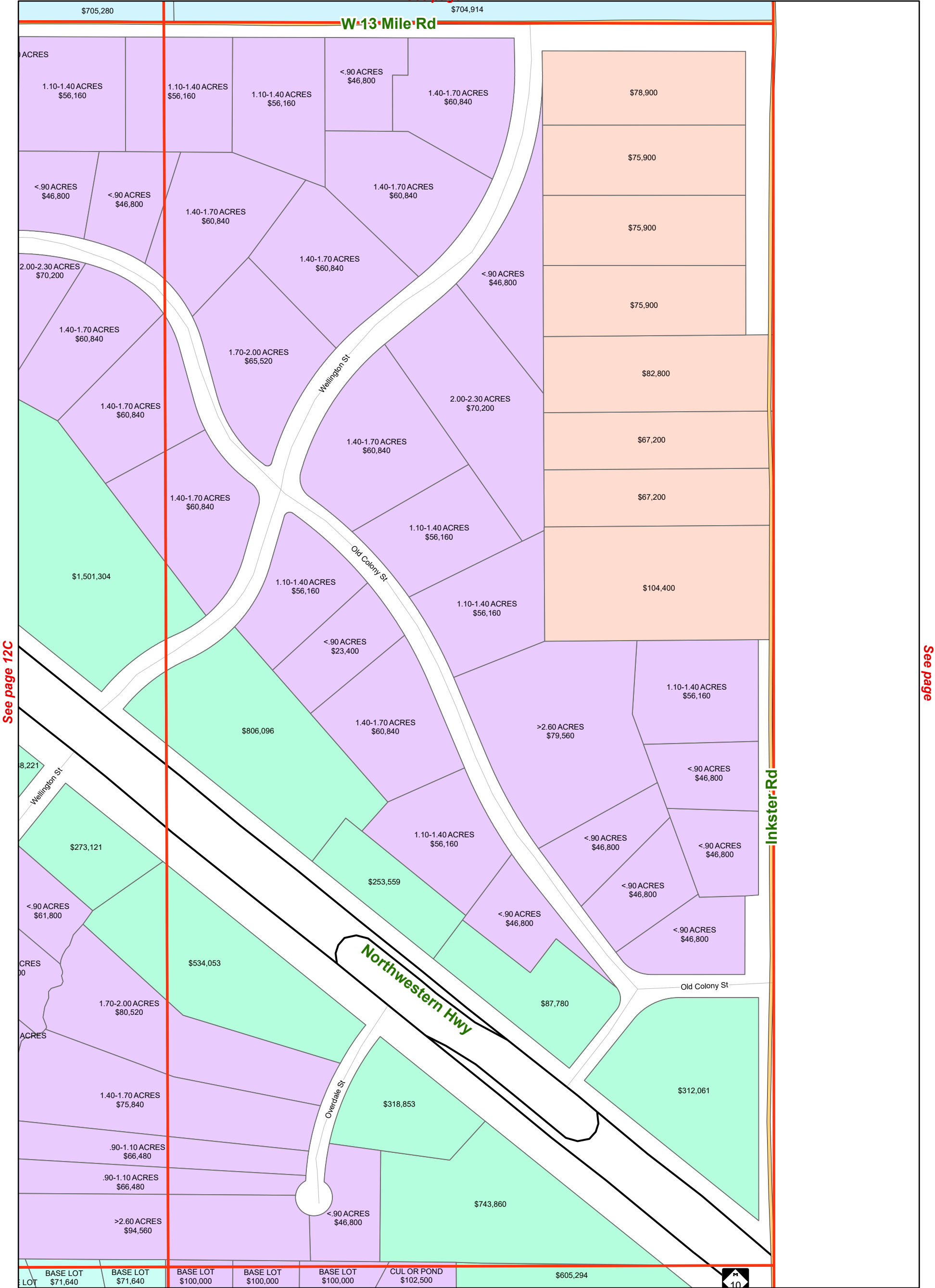


Assessing Division

Land Value Atlas, Section 12D

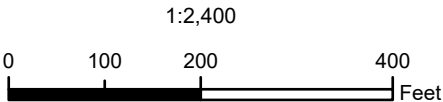


See page 1H

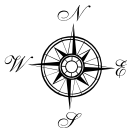


See page 12H

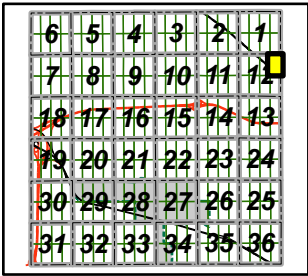
SOURCES: City of Farmington Hills GIS, August 2021
Oakland County GIS, 2021



DISCLAIMER: Although the information provided by this map is believed to be reliable, its accuracy is not warranted in any way. The City of Farmington Hills assumes no liability for any claims arising from the use of this map.



Section Location





Assessing Division

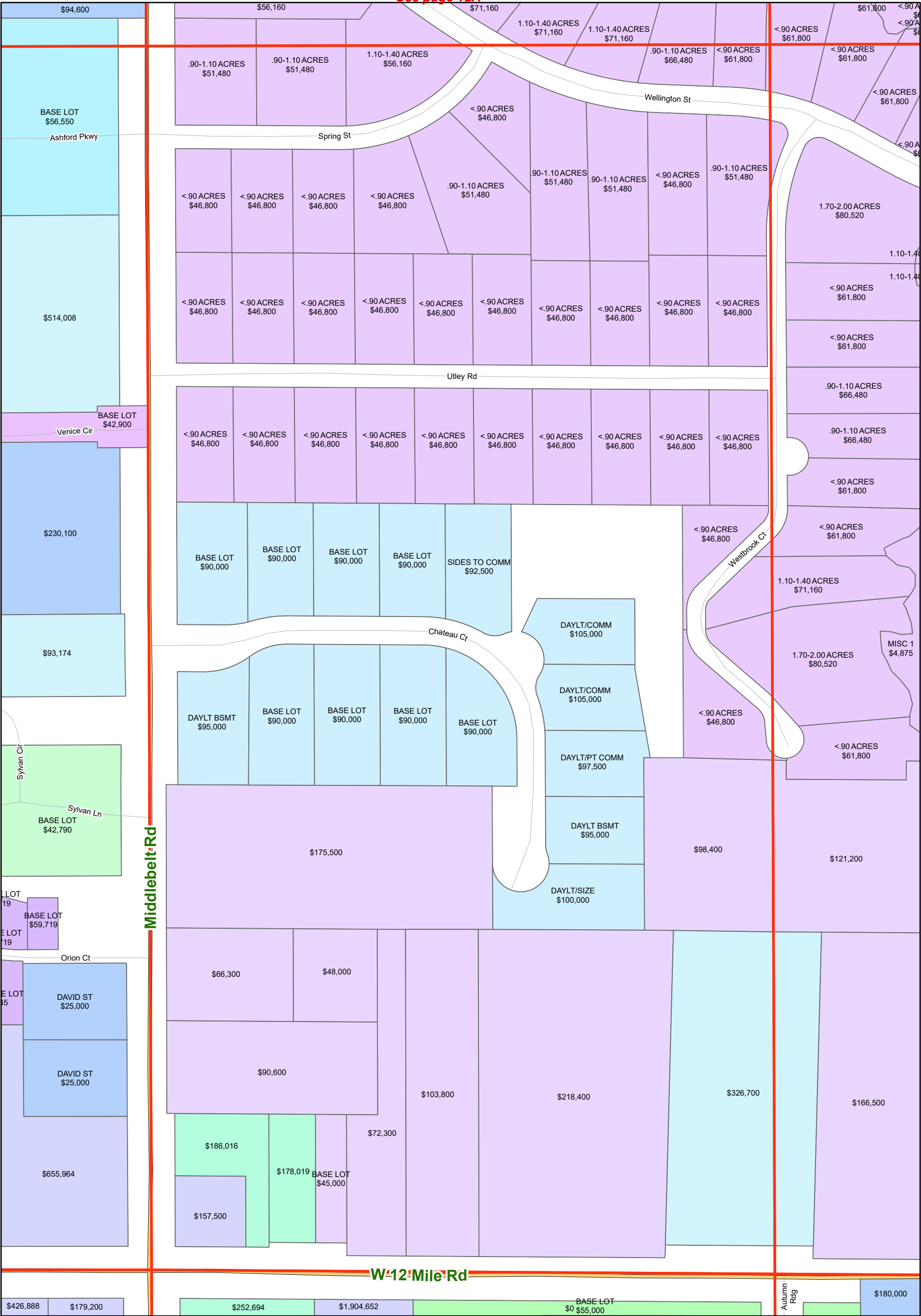
Land Value Atlas, Section 12E



See page 12A

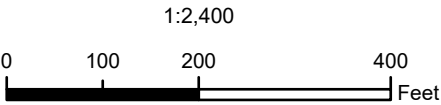
See page 11H

See page 12F




See page 13A

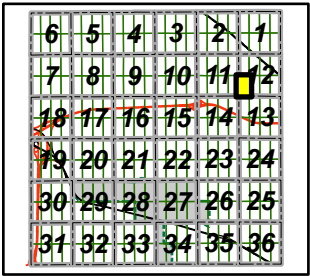
SOURCES: City of Farmington Hills GIS, August 2021
Oakland County GIS, 2021



DISCLAIMER: Although the information provided by this map is believed to be reliable, its accuracy is not warranted in any way. The City of Farmington Hills assumes no liability for any claims arising from the use of this map.



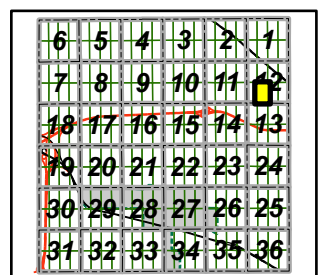
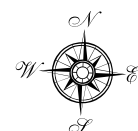
Section Location



[illegible]

See page 13B

Section Location



DISCLAIMER: Although the information provided by this map is believed to be reliable, its accuracy is not warranted in any way. The City of Farmington Hills assumes no liability for any claims arising from the use of this map.



Assessing Division

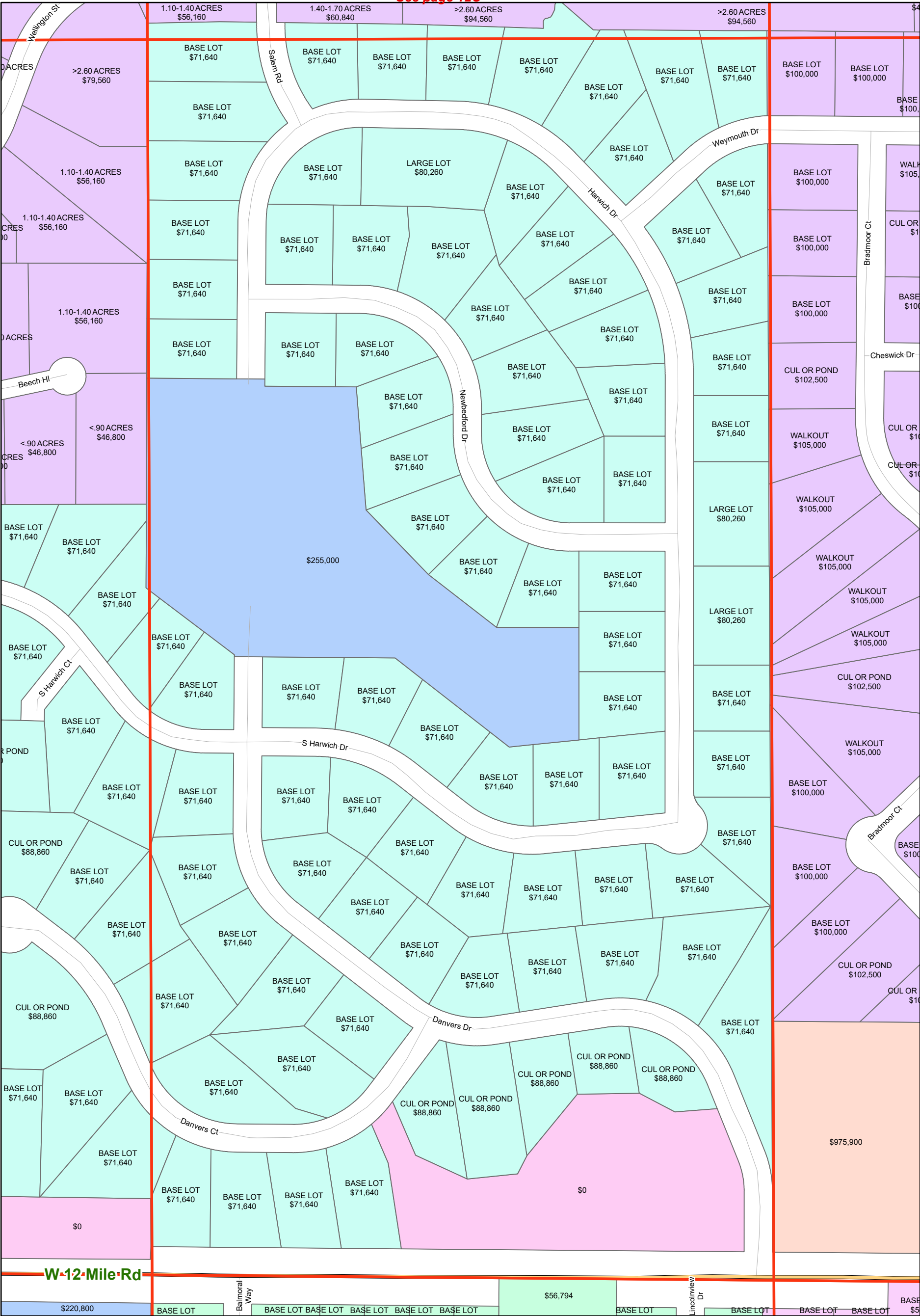
Land Value Atlas, Section 12G



See page 12C

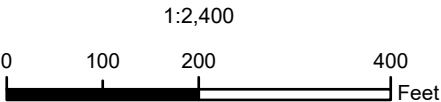
See page 12F

See page 12H



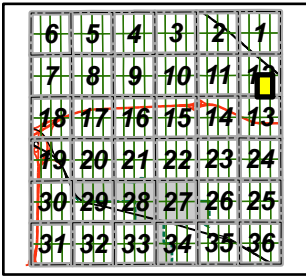
See page 13C

SOURCES: City of Farmington Hills GIS, August 2021
Oakland County GIS, 2021



DISCLAIMER: Although the information provided by this map is believed to be reliable, its accuracy is not warranted in any way. The City of Farmington Hills assumes no liability for any claims arising from the use of this map.

Section Location





Assessing Division

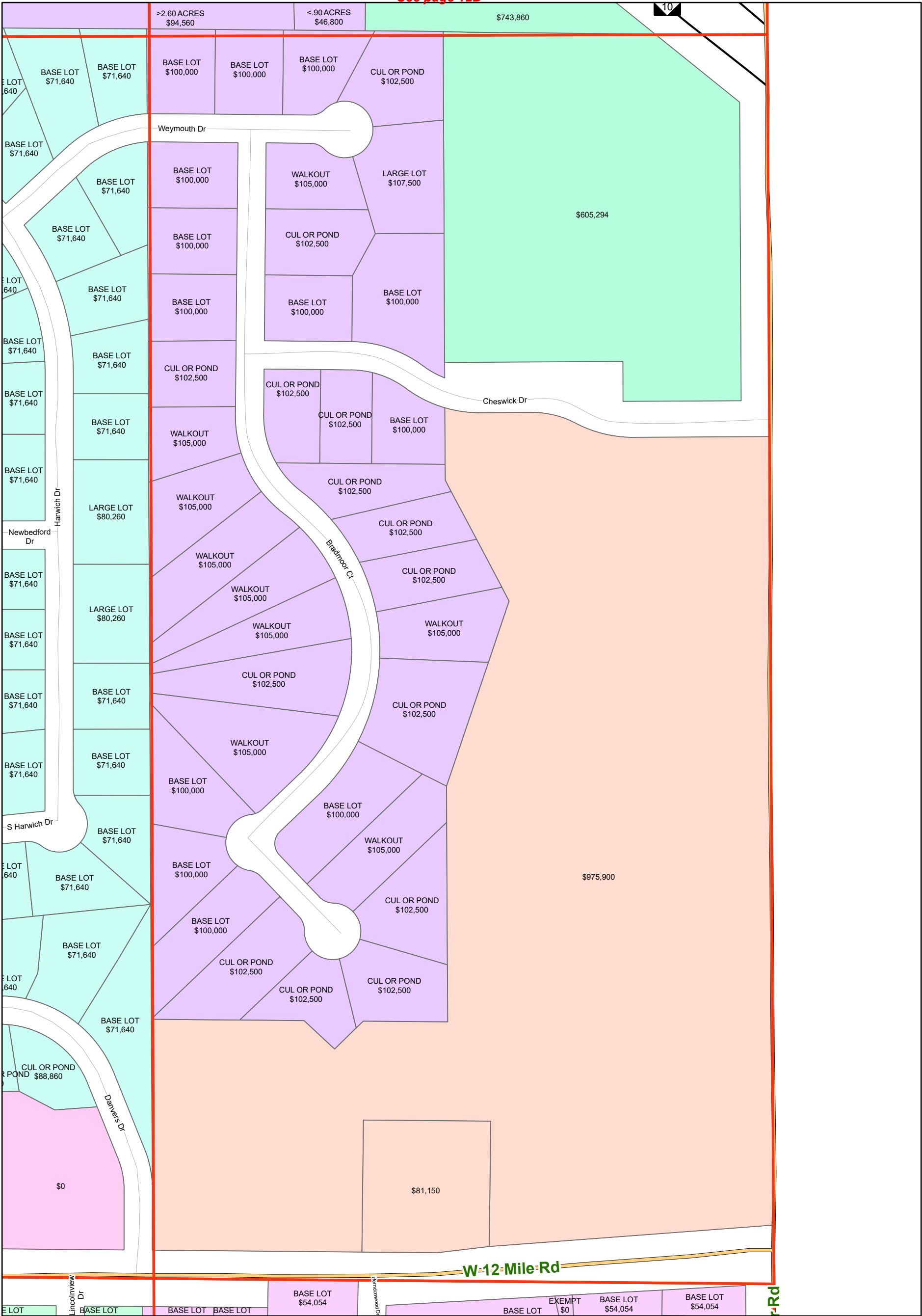
Land Value Atlas, Section 12H



See page 12D

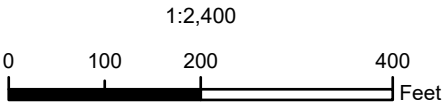
See page 12G

See page

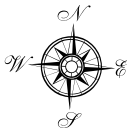


See page 13D

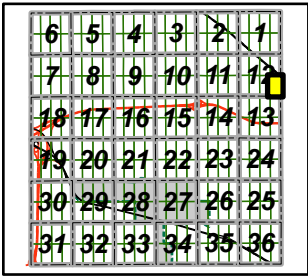
SOURCES: City of Farmington Hills GIS, August 2021
Oakland County GIS, 2021



DISCLAIMER: Although the information provided by this map is believed to be reliable, its accuracy is not warranted in any way. The City of Farmington Hills assumes no liability for any claims arising from the use of this map.



Section Location



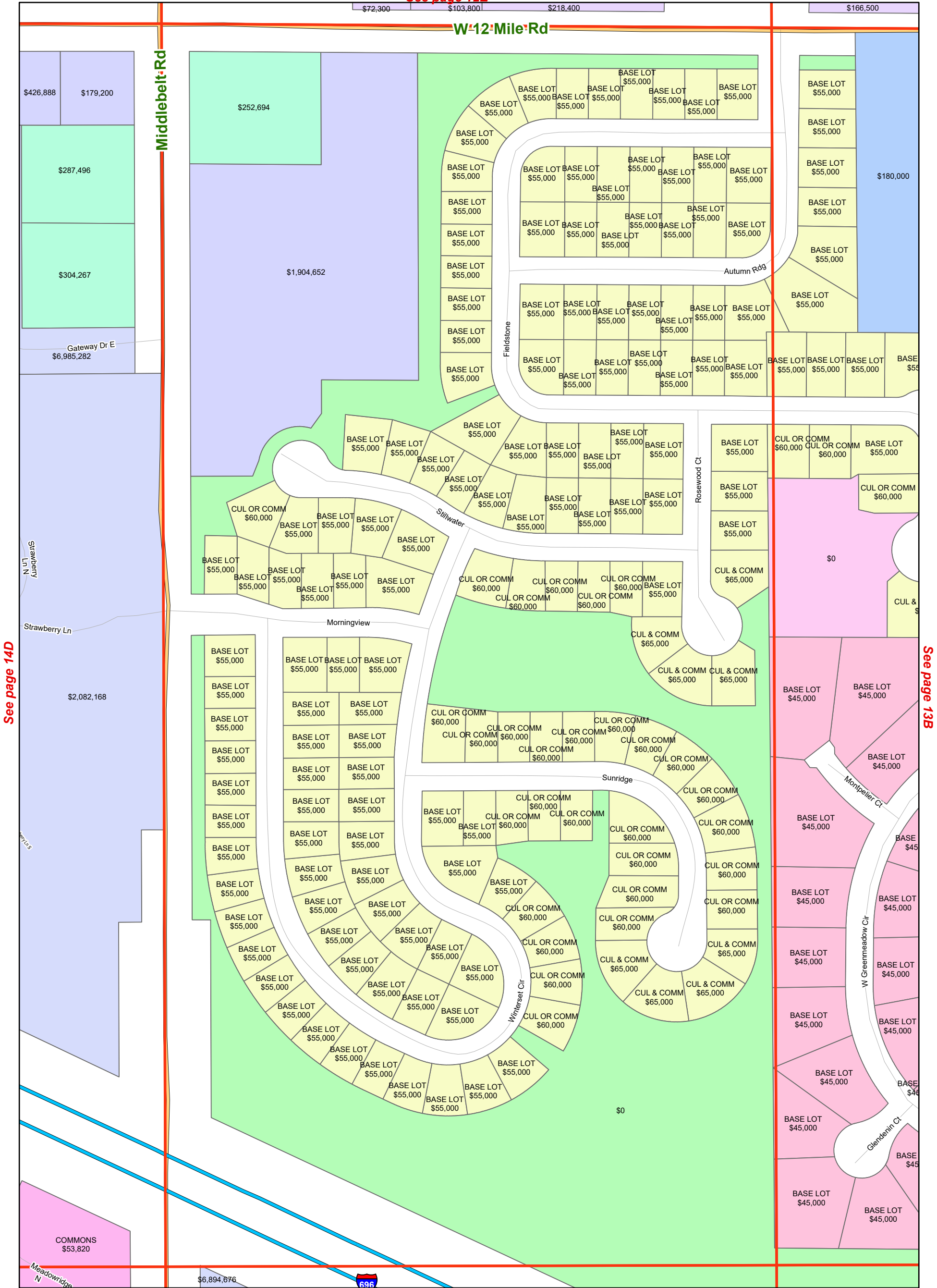


Assessing Division

Land Value Atlas, Section 13A



See page 12E



See page 14D


See page 13B

See page 13E

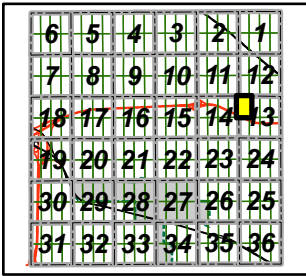
SOURCES: City of Farmington Hills GIS, August 2021
Oakland County GIS, 2021



DISCLAIMER: Although the information provided by this map is believed to be reliable, its accuracy is not warranted in any way. The City of Farmington Hills assumes no liability for any claims arising from the use of this map.



Section Location





Assessing Division

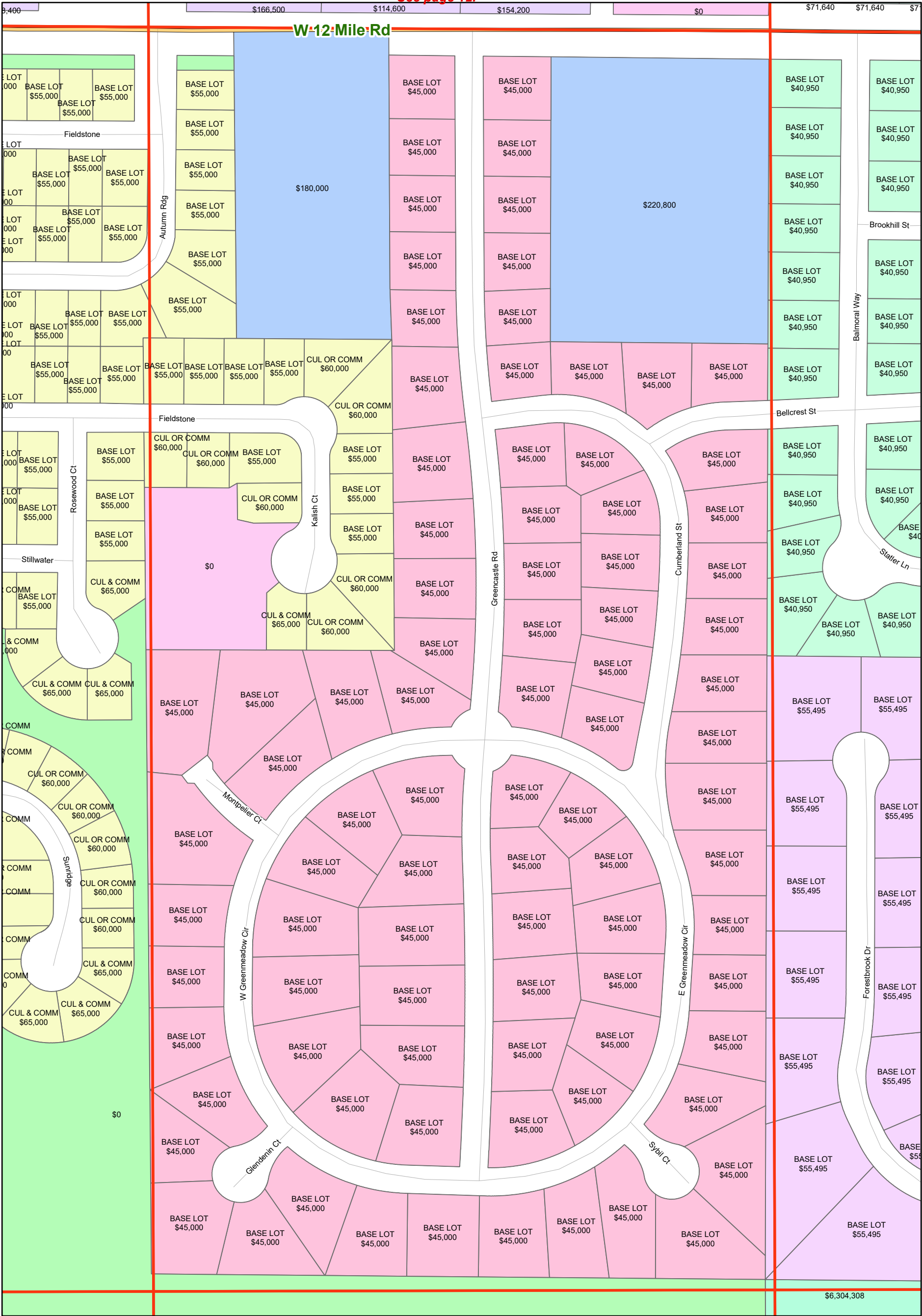
Land Value Atlas, Section 13B



See page 12F

See page 13A

See page 13C

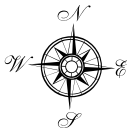


See page 13F

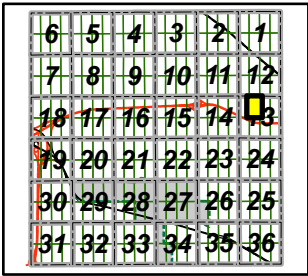
SOURCES: City of Farmington Hills GIS, August 2021
Oakland County GIS, 2021



DISCLAIMER: Although the information provided by this map is believed to be reliable, its accuracy is not warranted in any way. The City of Farmington Hills assumes no liability for any claims arising from the use of this map.



Section Location





Assessing Division

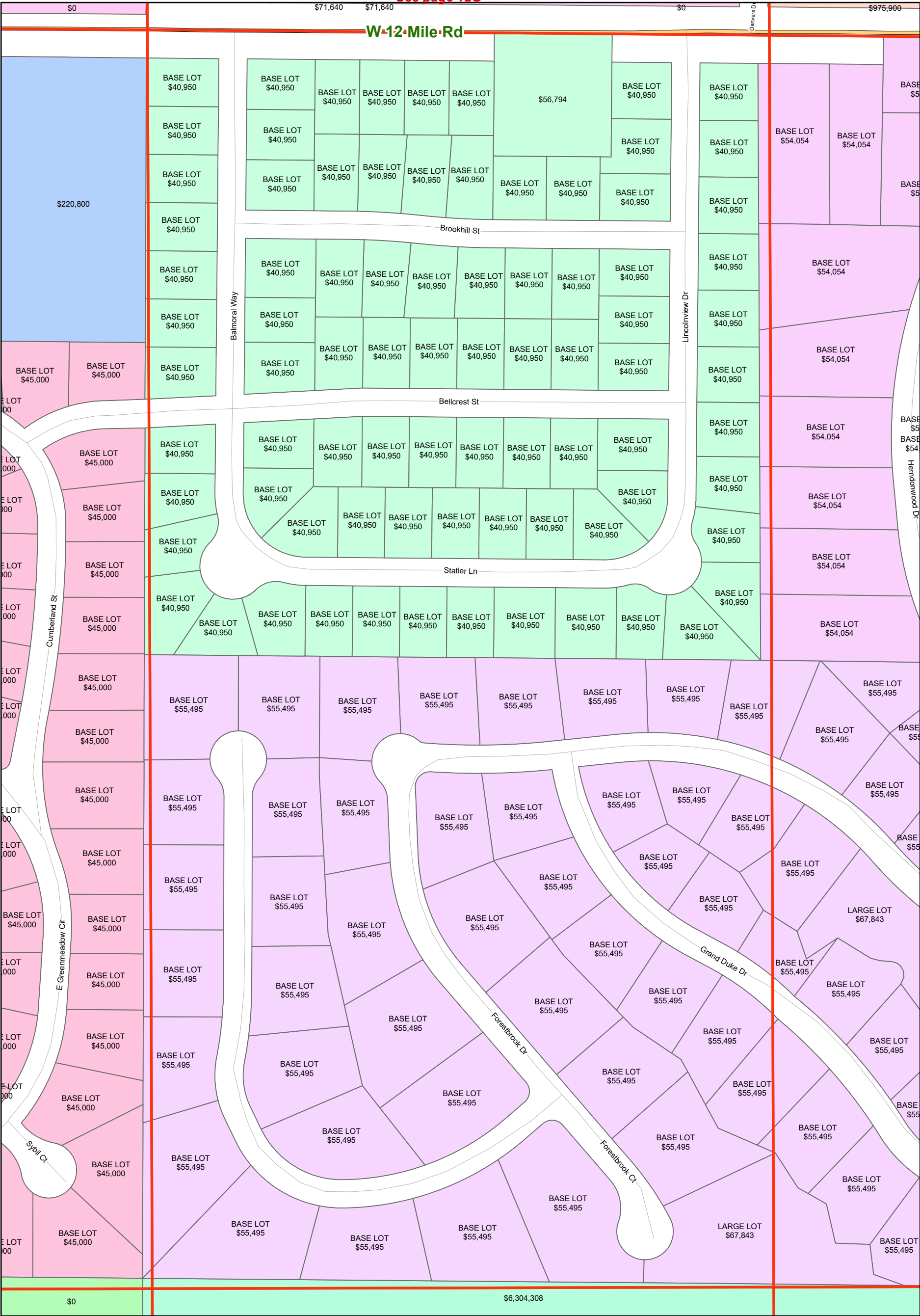
Land Value Atlas, Section 13C



See page 12G

See page 13B

See page 13D




See page 13G

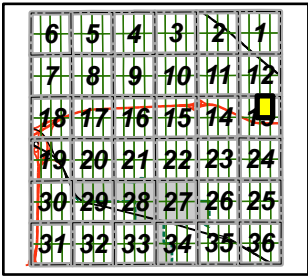
SOURCES: City of Farmington Hills GIS, August 2021
Oakland County GIS, 2021



DISCLAIMER: Although the information provided by this map is believed to be reliable, its accuracy is not warranted in any way. The City of Farmington Hills assumes no liability for any claims arising from the use of this map.

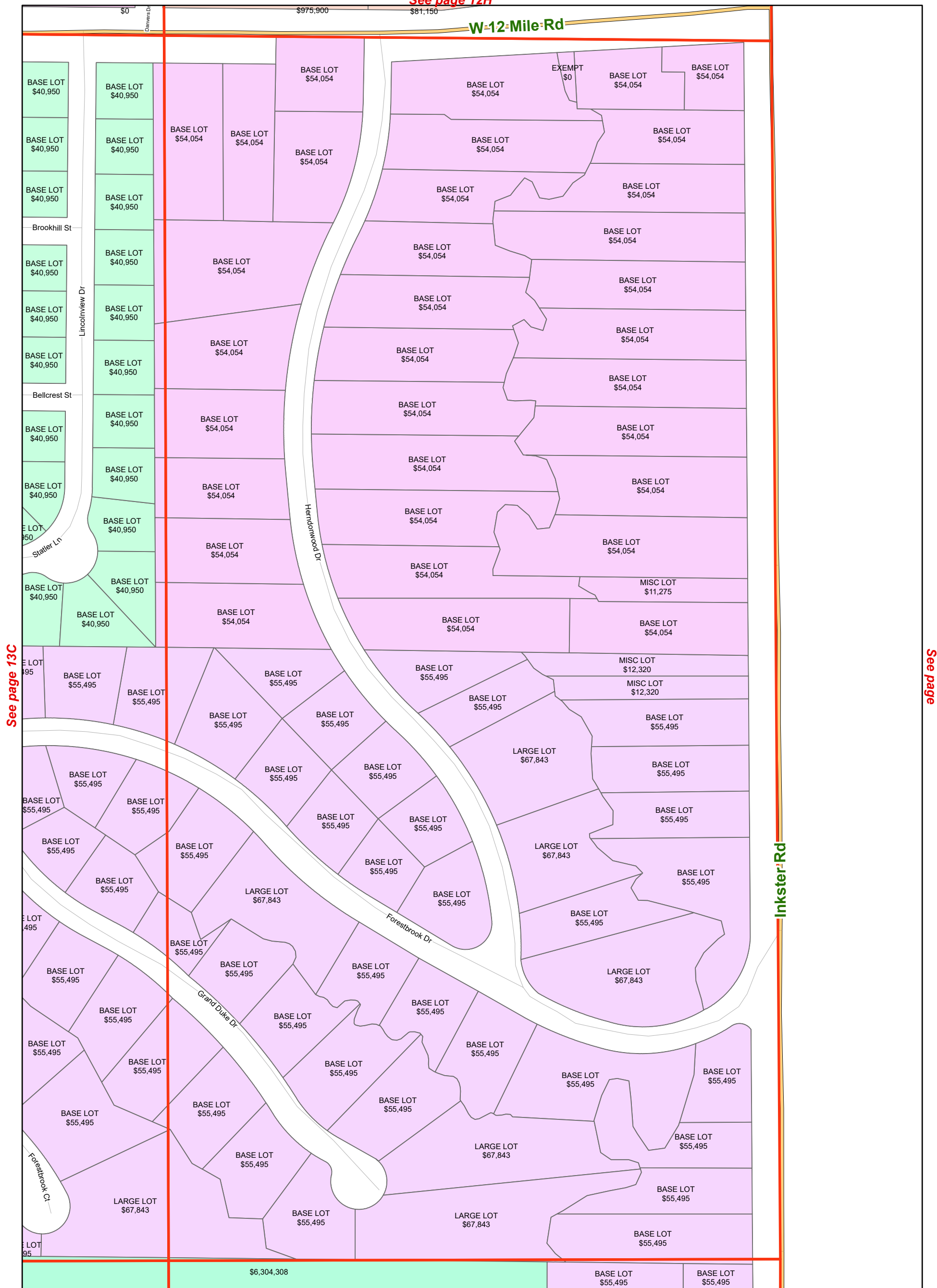


Section Location





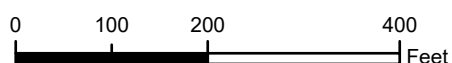
See page 12H



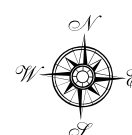
See page 13H

SOURCES: City of Farmington Hills GIS, August 2021
Oakland County GIS, 2021

1:2,400



DISCLAIMER: Although the information provided by this map is believed to be reliable, its accuracy is not warranted in any way. The City of Farmington Hills assumes no liability for any claims arising from the use of this map.



Section Location



Assessing Division

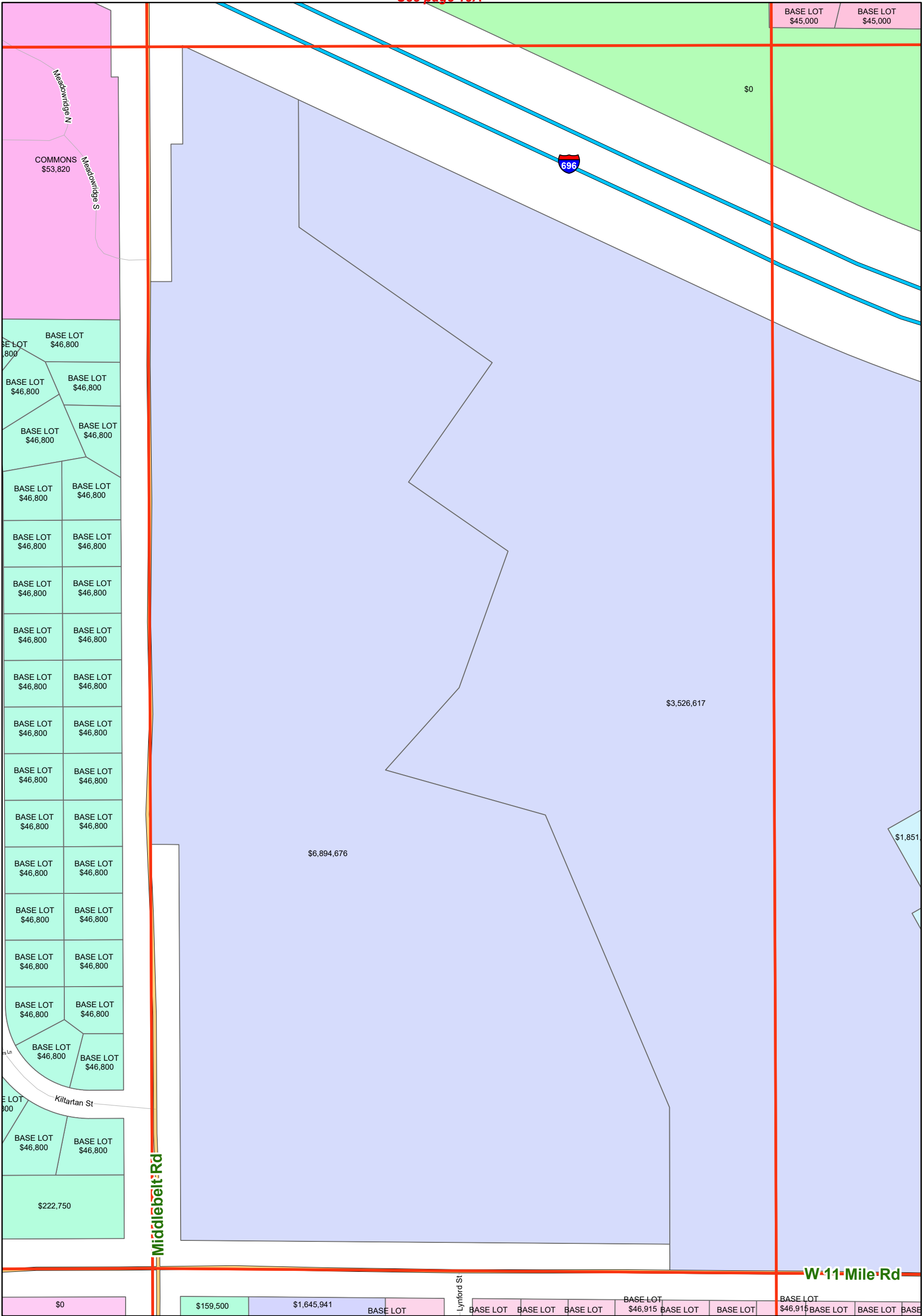
Land Value Atlas, Section 13E



See page 13A

See page 14H

See page 13F




See page 24A

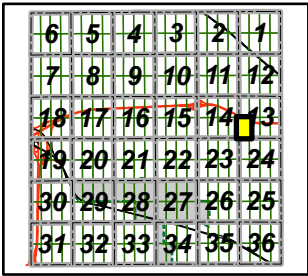
SOURCES: City of Farmington Hills GIS, August 2021
Oakland County GIS, 2021



DISCLAIMER: Although the information provided by this map is believed to be reliable, its accuracy is not warranted in any way. The City of Farmington Hills assumes no liability for any claims arising from the use of this map.



Section Location



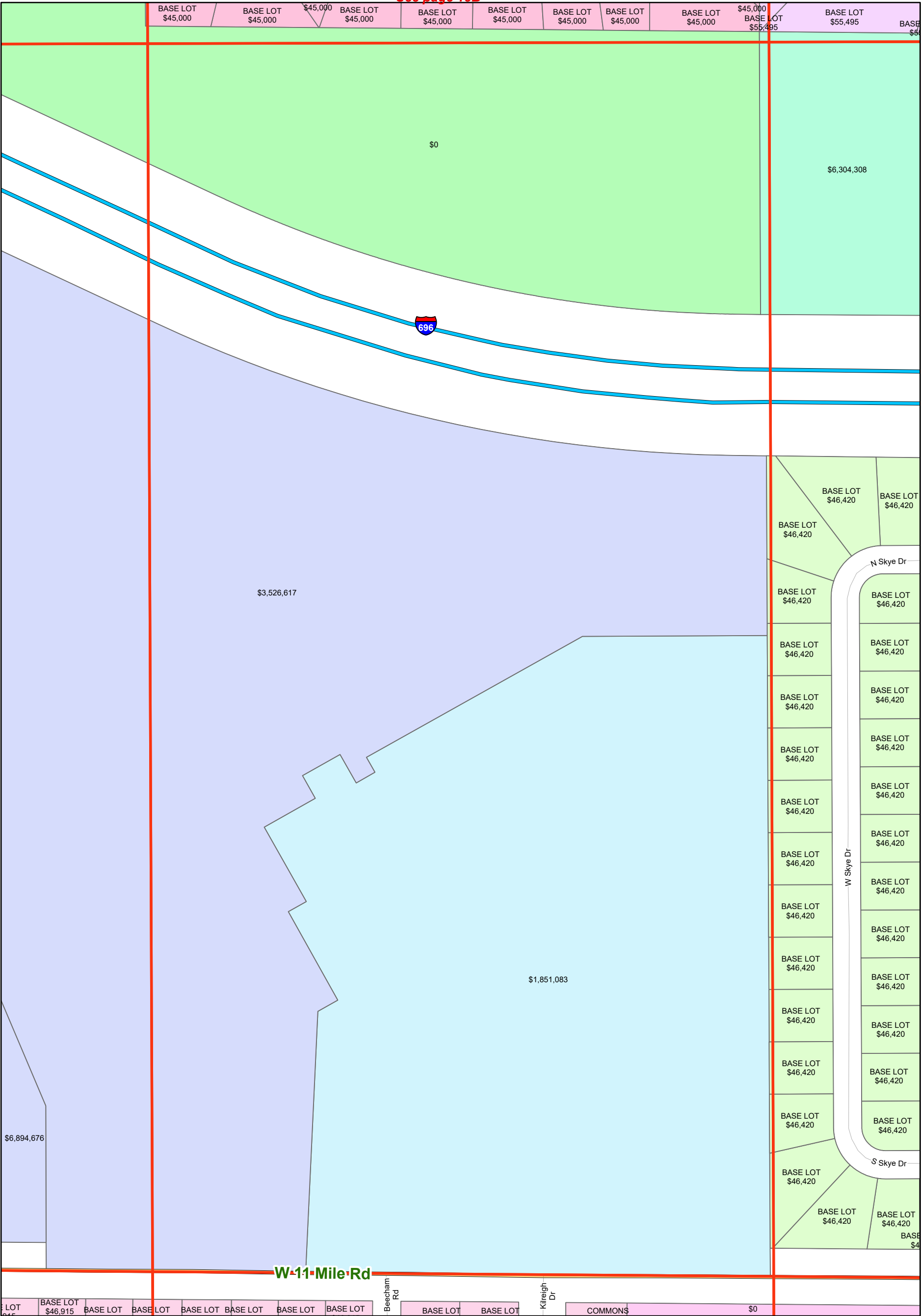


Assessing Division

Land Value Atlas, Section 13F

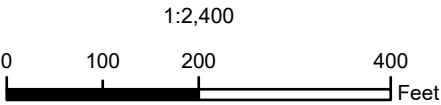


See page 13B



See page 24B

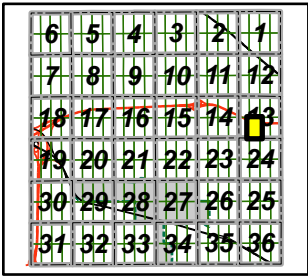
SOURCES: City of Farmington Hills GIS, August 2021
Oakland County GIS, 2021



DISCLAIMER: Although the information provided by this map is believed to be reliable, its accuracy is not warranted in any way. The City of Farmington Hills assumes no liability for any claims arising from the use of this map.



Section Location





Assessing Division

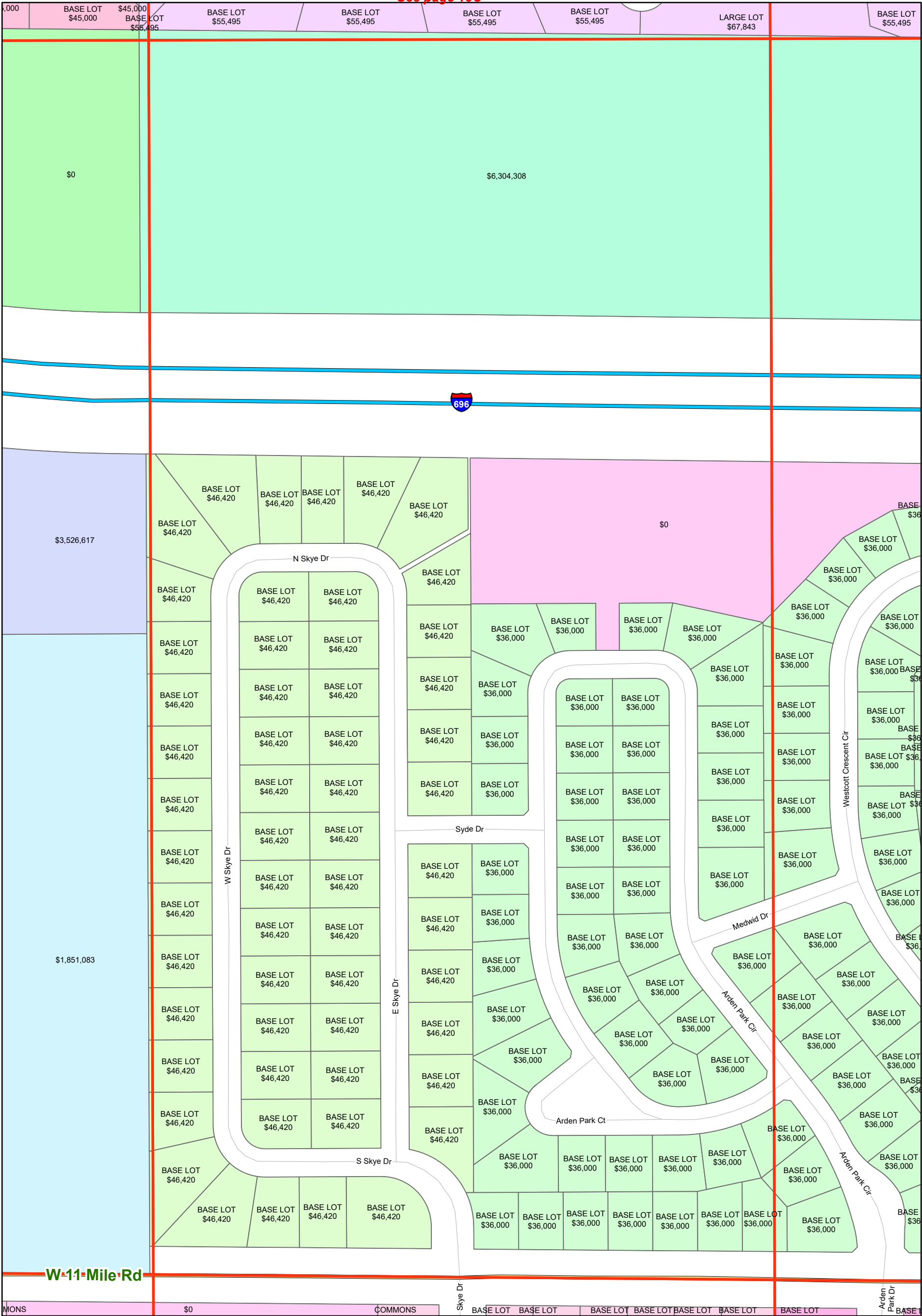
Land Value Atlas, Section 13G



See page 13C

See page 13F

See page 13H




See page 24C

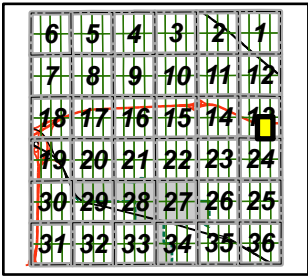
SOURCES: City of Farmington Hills GIS, August 2021
Oakland County GIS, 2021



DISCLAIMER: Although the information provided by this map is believed to be reliable, its accuracy is not warranted in any way. The City of Farmington Hills assumes no liability for any claims arising from the use of this map.



Section Location





Assessing Division

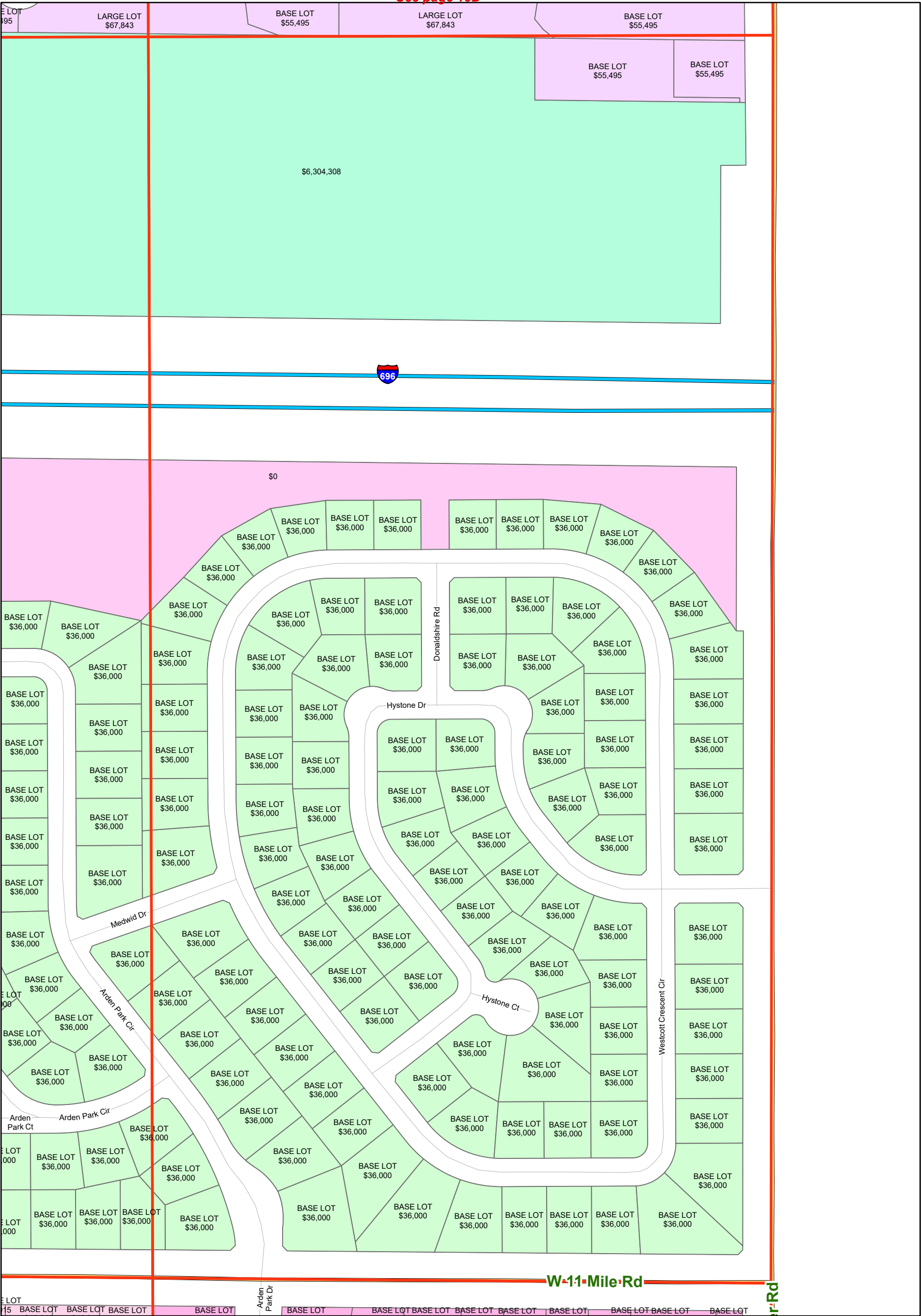
Land Value Atlas, Section 13H



See page 13D

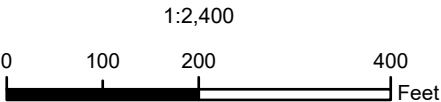
See page 13G

See page




See page 24D

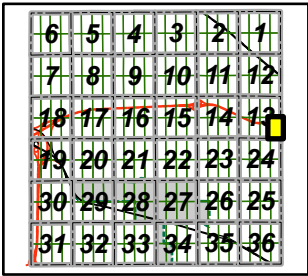
SOURCES: City of Farmington Hills GIS, August 2021
Oakland County GIS, 2021

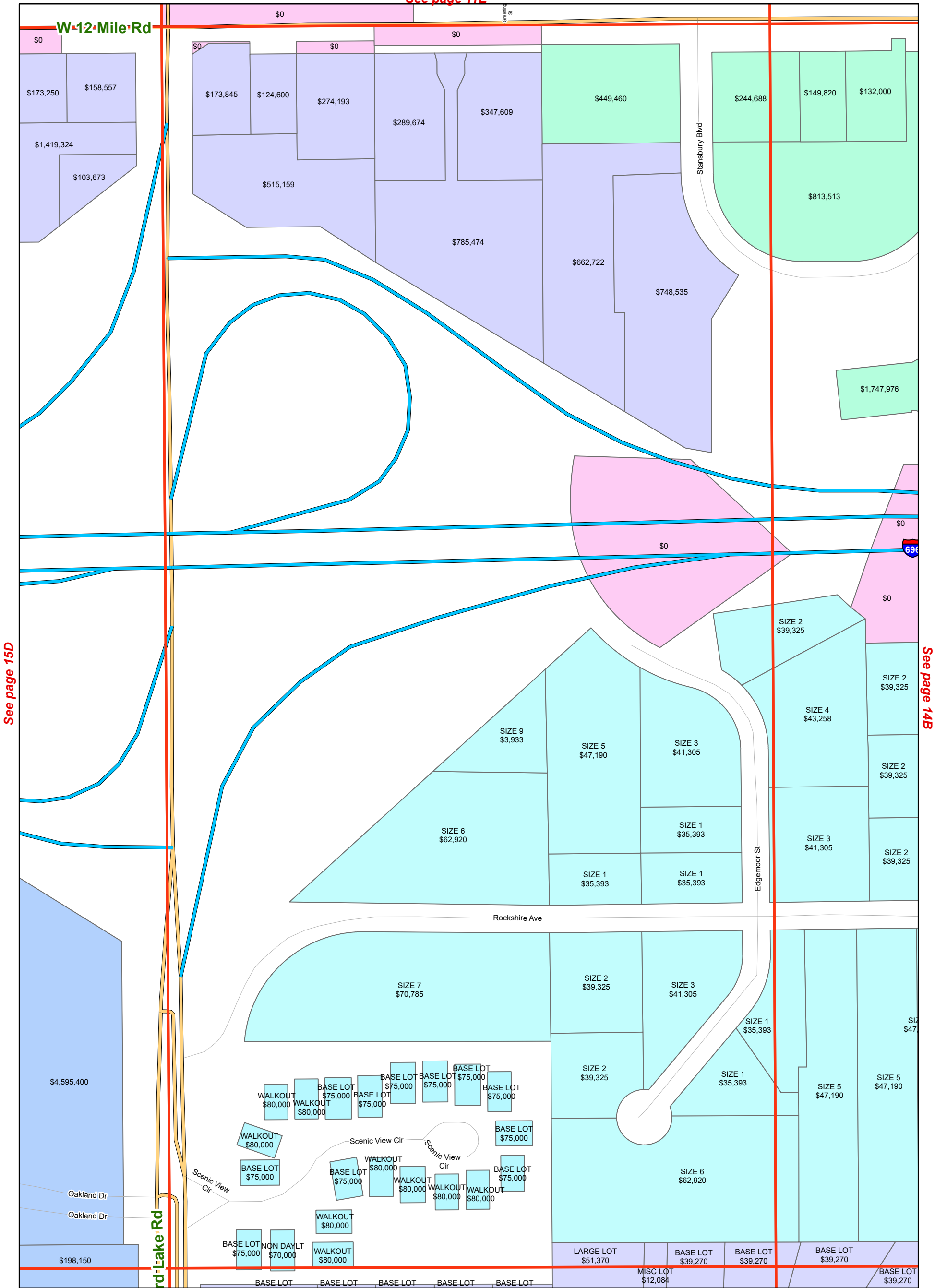


DISCLAIMER: Although the information provided by this map is believed to be reliable, its accuracy is not warranted in any way. The City of Farmington Hills assumes no liability for any claims arising from the use of this map.

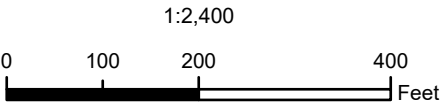


Section Location





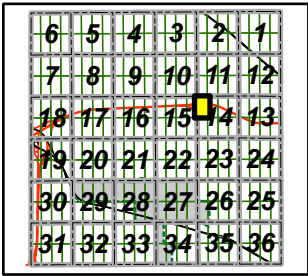
SOURCES: City of Farmington Hills GIS, August 2021
Oakland County GIS, 2021



DISCLAIMER: Although the information provided by this map is believed to be reliable, its accuracy is not warranted in any way. The City of Farmington Hills assumes no liability for any claims arising from the use of this map.

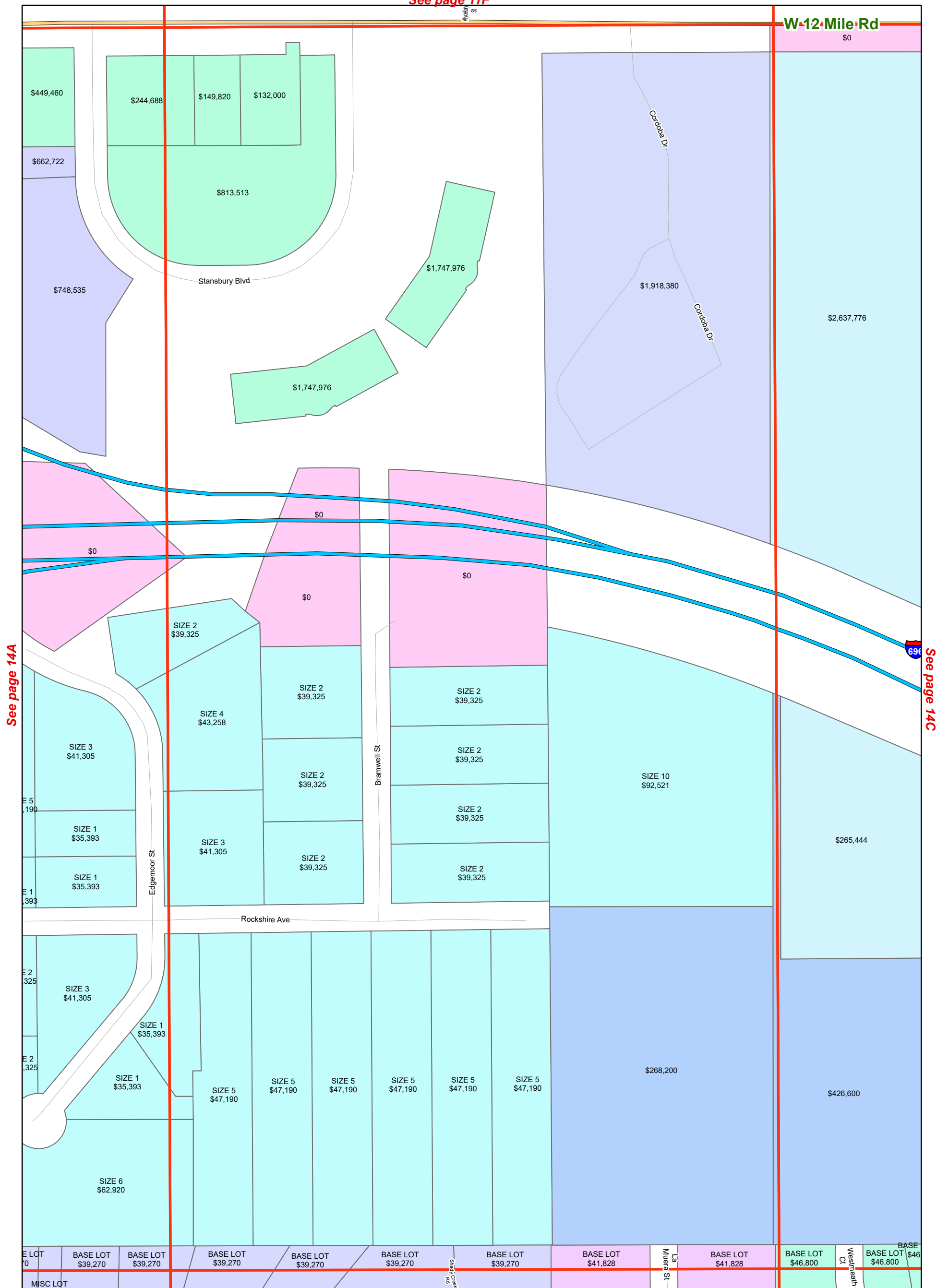
See page 14E

Section Location



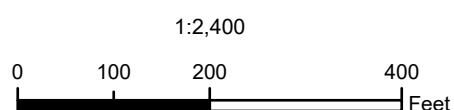


See page 11F

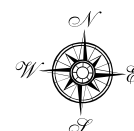


See page 14F

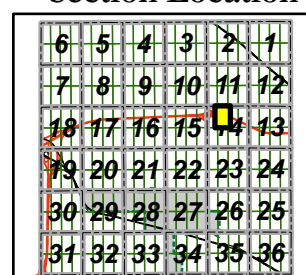
SOURCES: City of Farmington Hills GIS, August 2021
Oakland County GIS, 2021



DISCLAIMER: Although the information provided by this map is believed to be reliable, its accuracy is not warranted in any way. The City of Farmington Hills assumes no liability for any claims arising from the use of this map.

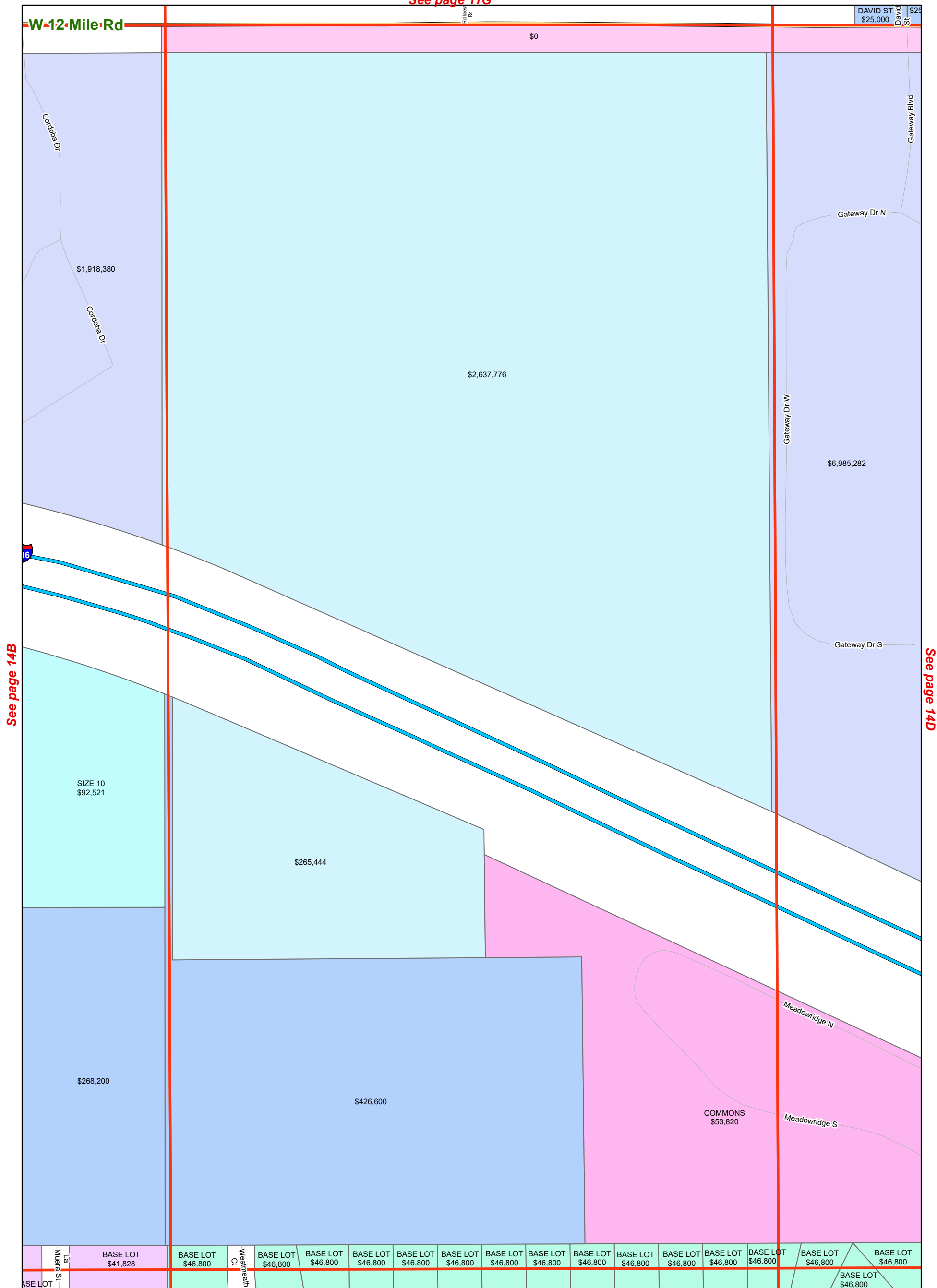


Section Location



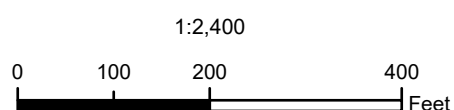


See page 11G

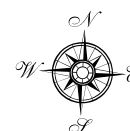


See page 14G

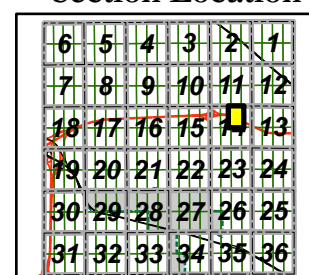
SOURCES: City of Farmington Hills GIS, August 2021
Oakland County GIS, 2021



DISCLAIMER: Although the information provided by this map is believed to be reliable, its accuracy is not warranted in any way. The City of Farmington Hills assumes no liability for any claims arising from the use of this map.



Section Location





Assessing Division

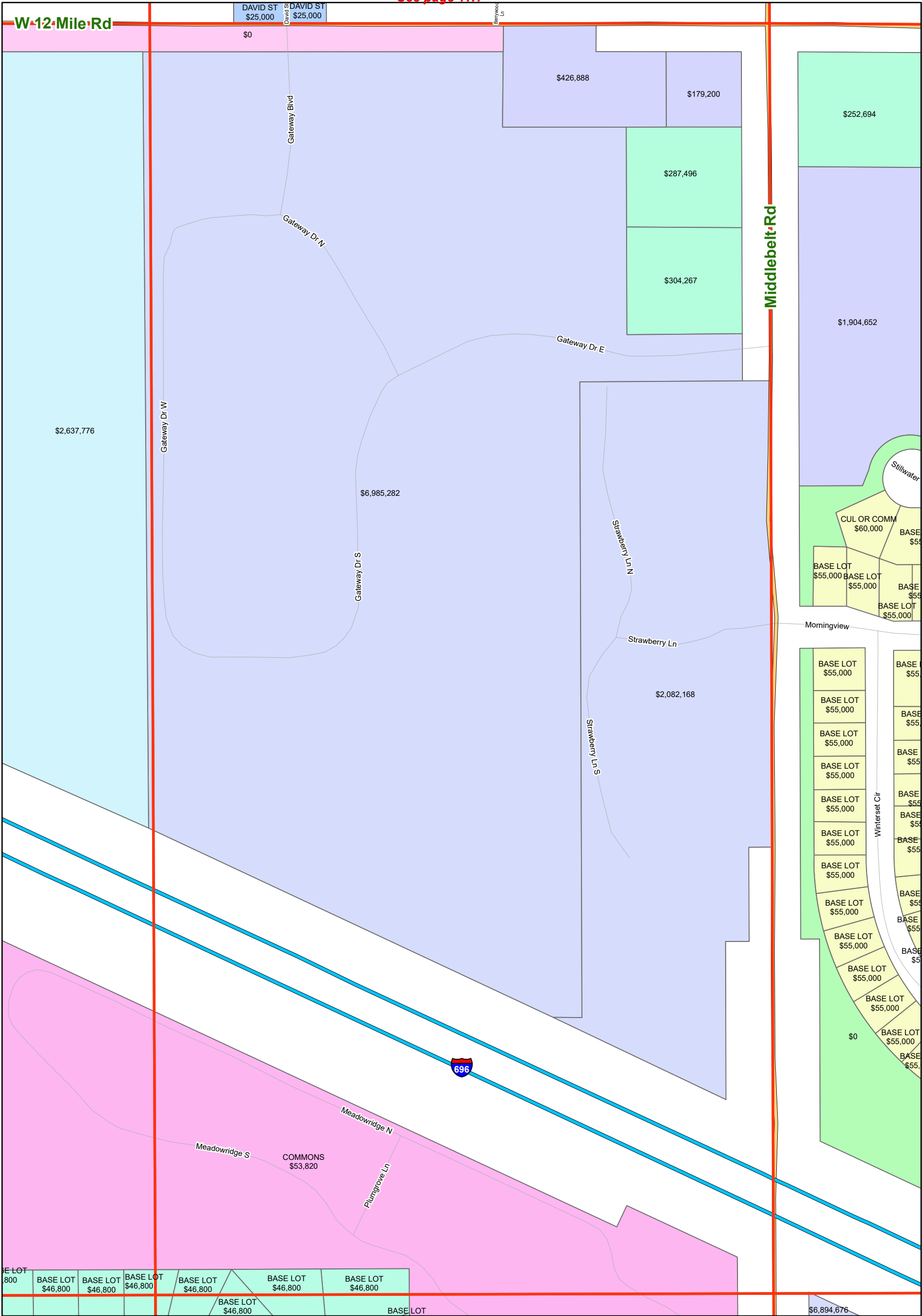
Land Value Atlas, Section 14D



See page 11H

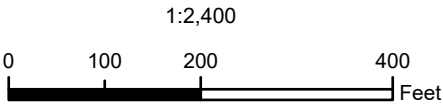
See page 14C

See page 13A




See page 14H

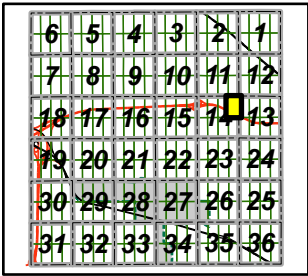
SOURCES: City of Farmington Hills GIS, August 2021
Oakland County GIS, 2021



DISCLAIMER: Although the information provided by this map is believed to be reliable, its accuracy is not warranted in any way. The City of Farmington Hills assumes no liability for any claims arising from the use of this map.



Section Location





Assessing Division

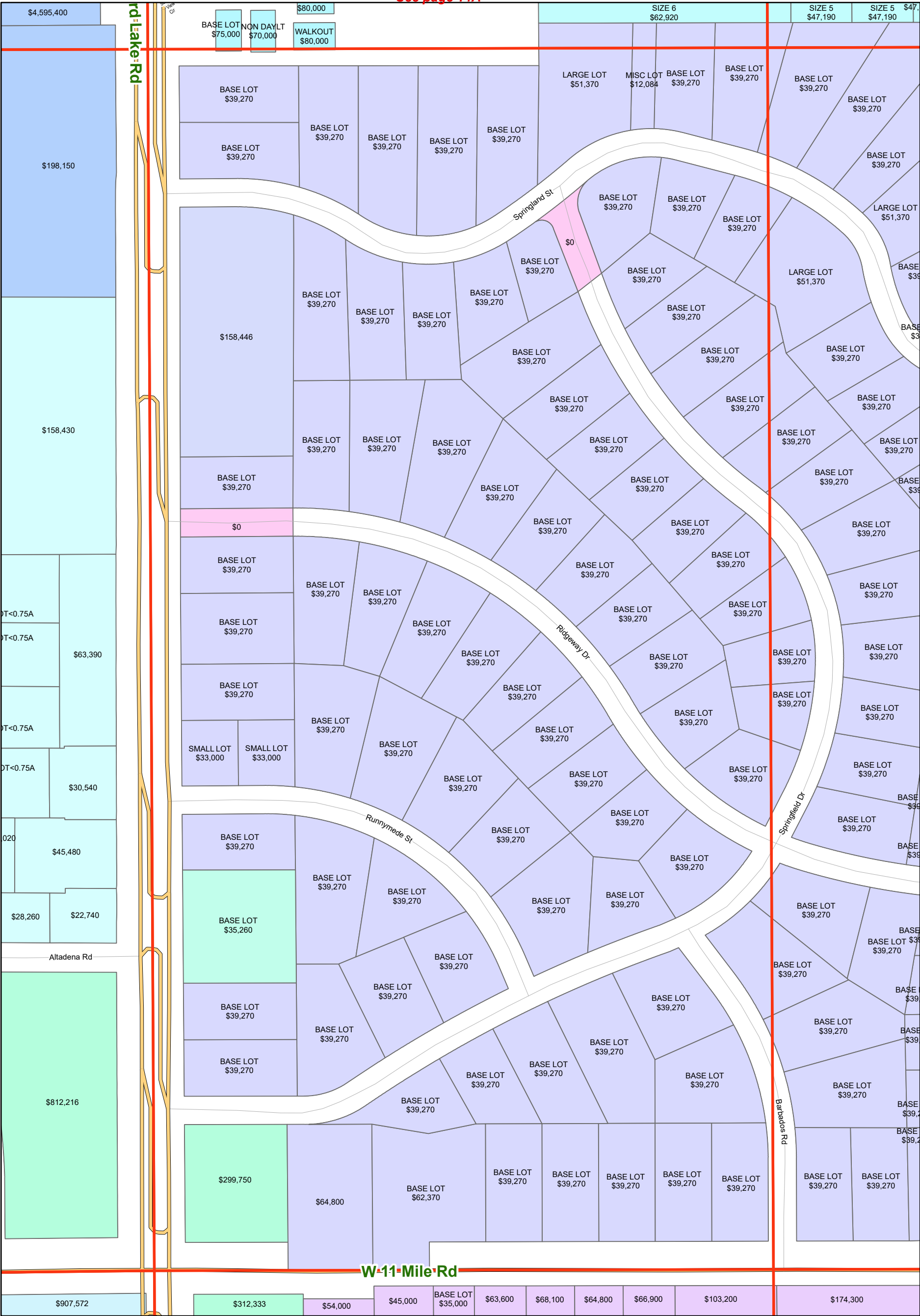
Land Value Atlas, Section 14E



See page 14A

See page 15H

See page 14F

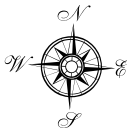


See page 23A

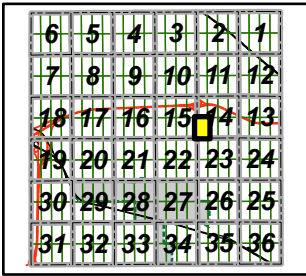
SOURCES: City of Farmington Hills GIS, August 2021
Oakland County GIS, 2021



DISCLAIMER: Although the information provided by this map is believed to be reliable, its accuracy is not warranted in any way. The City of Farmington Hills assumes no liability for any claims arising from the use of this map.



Section Location





Assessing Division

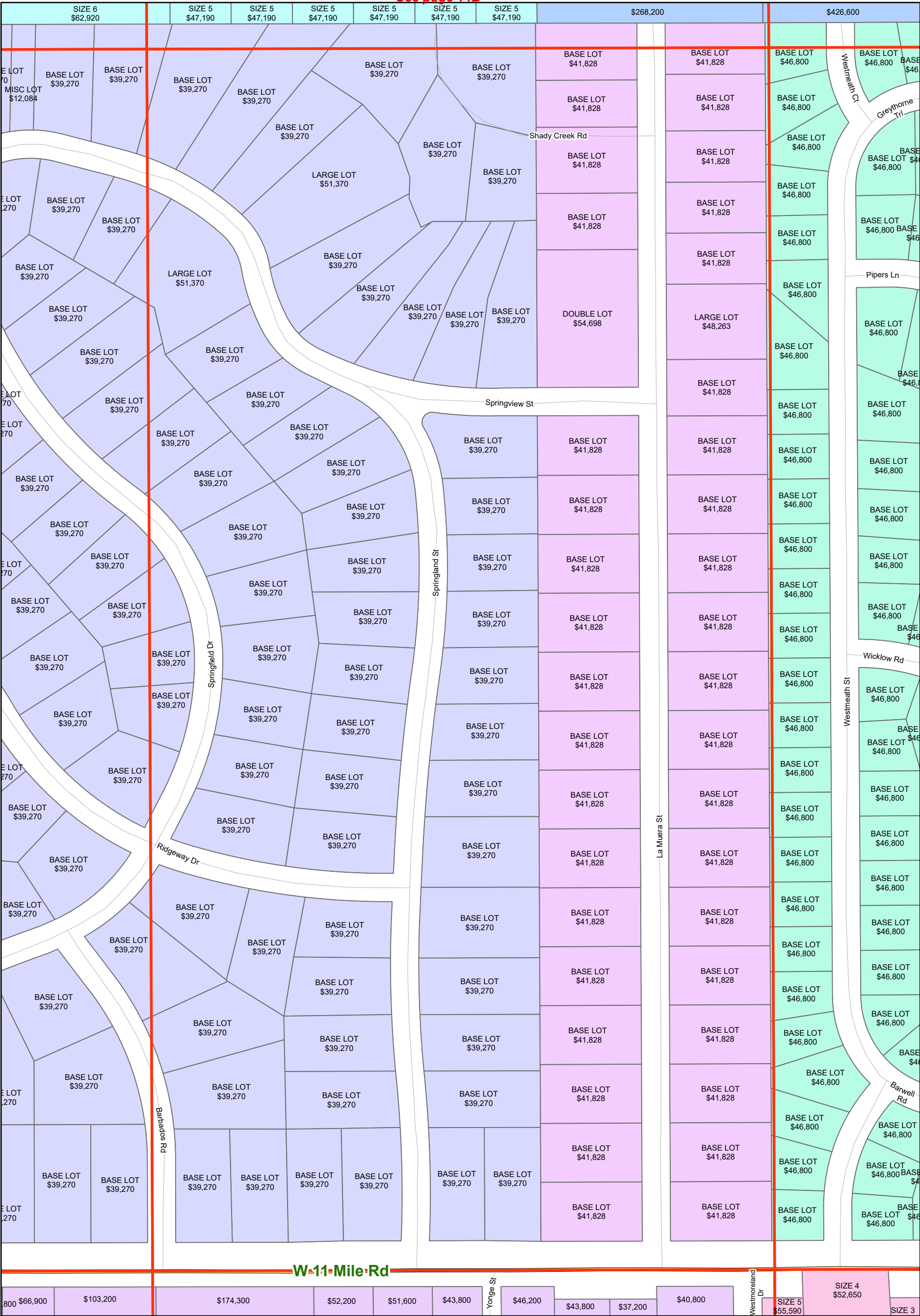
Land Value Atlas, Section 14F



See page 14B

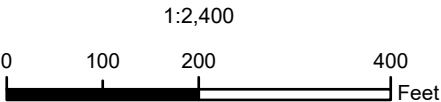
See page 14E

See page 14G



See page 23B

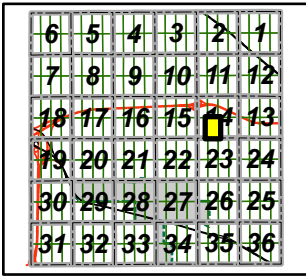
SOURCES: City of Farmington Hills GIS, August 2021
Oakland County GIS, 2021



DISCLAIMER: Although the information provided by this map is believed to be reliable, its accuracy is not warranted in any way. The City of Farmington Hills assumes no liability for any claims arising from the use of this map.



Section Location





Assessing Division

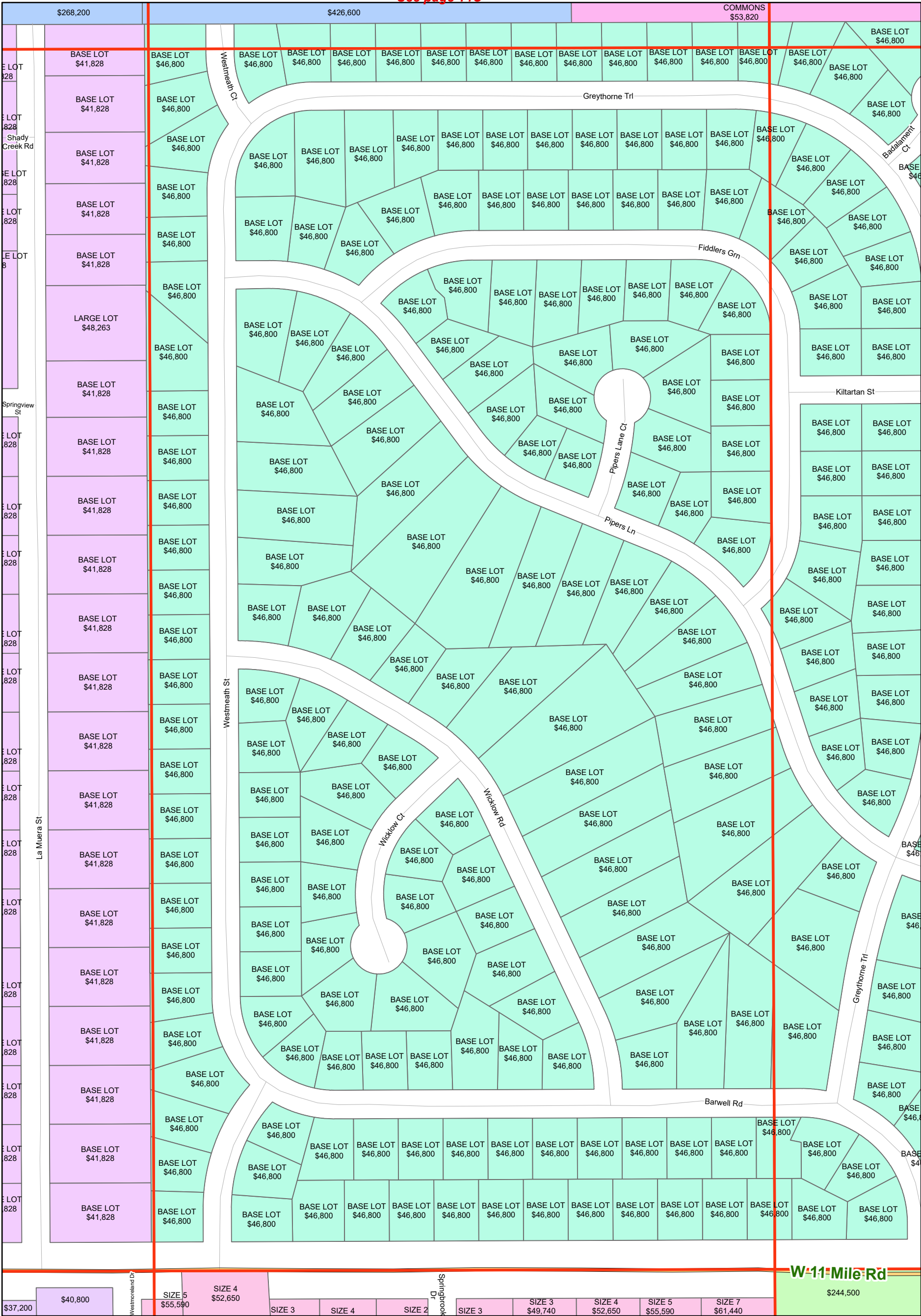
Land Value Atlas, Section 14G



See page 14C

See page 14F

See page 14H



See page 23C

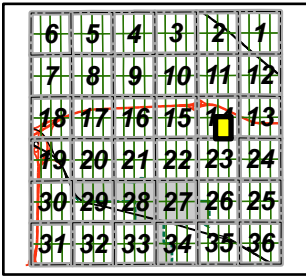
SOURCES: City of Farmington Hills GIS, August 2021
Oakland County GIS, 2021



DISCLAIMER: Although the information provided by this map is believed to be reliable, its accuracy is not warranted in any way. The City of Farmington Hills assumes no liability for any claims arising from the use of this map.



Section Location





Assessing Division

Land Value Atlas, Section 14H



See page 14D

See page 14G

See page 13E

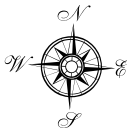


See page 23D

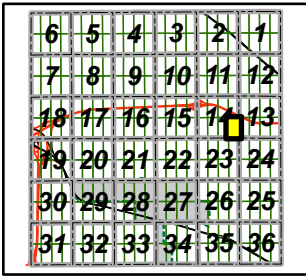
SOURCES: City of Farmington Hills GIS, August 2021
Oakland County GIS, 2021



DISCLAIMER: Although the information provided by this map is believed to be reliable, its accuracy is not warranted in any way. The City of Farmington Hills assumes no liability for any claims arising from the use of this map.



Section Location



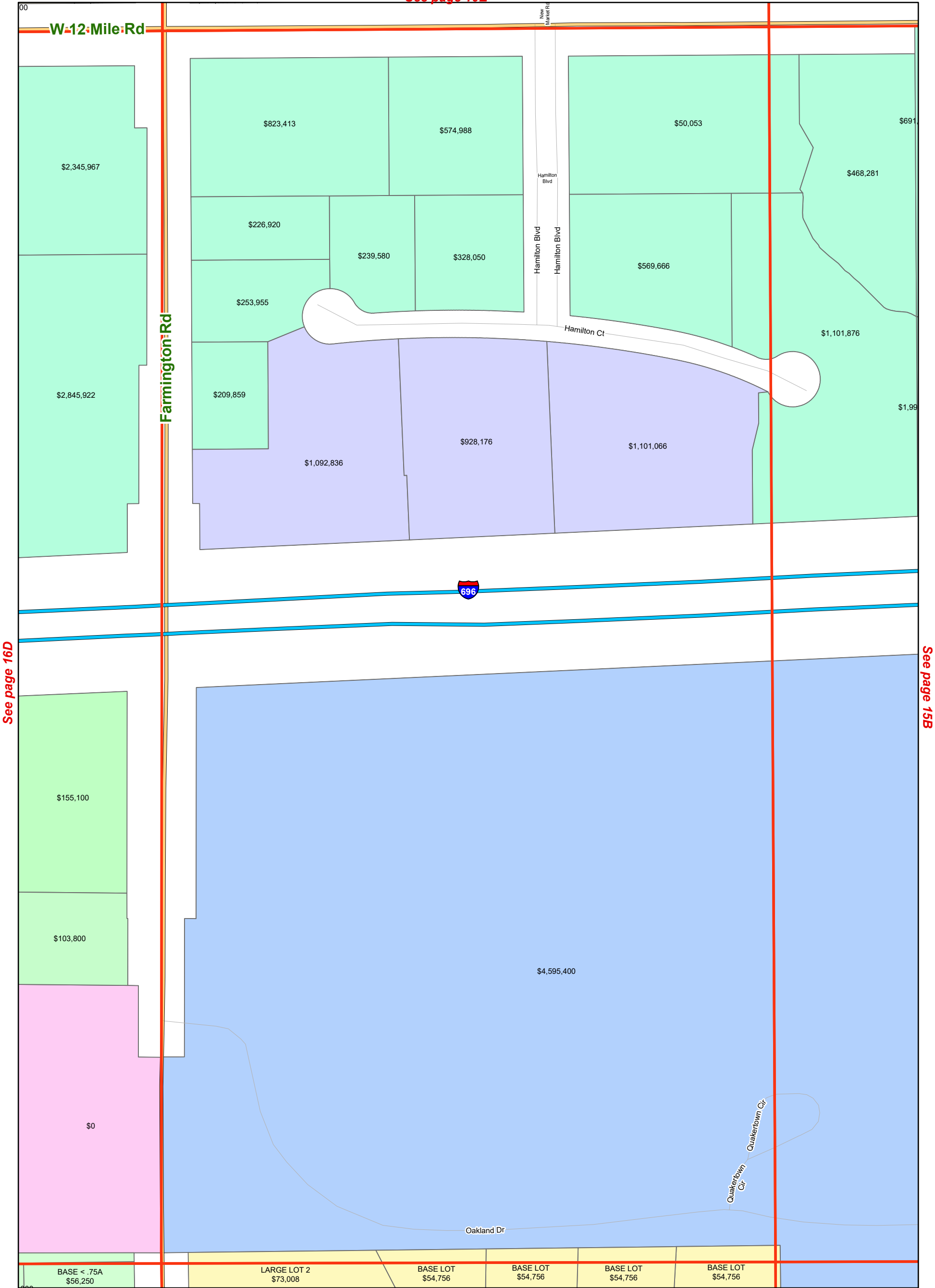


Assessing Division

Land Value Atlas, Section 15A



See page 10E

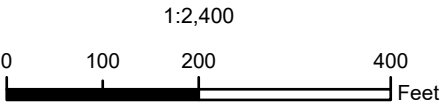


See page 16D


See page 15B

See page 15E

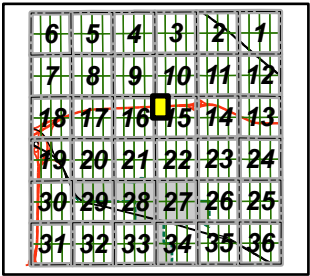
SOURCES: City of Farmington Hills GIS, August 2021
Oakland County GIS, 2021



DISCLAIMER: Although the information provided by this map is believed to be reliable, its accuracy is not warranted in any way. The City of Farmington Hills assumes no liability for any claims arising from the use of this map.

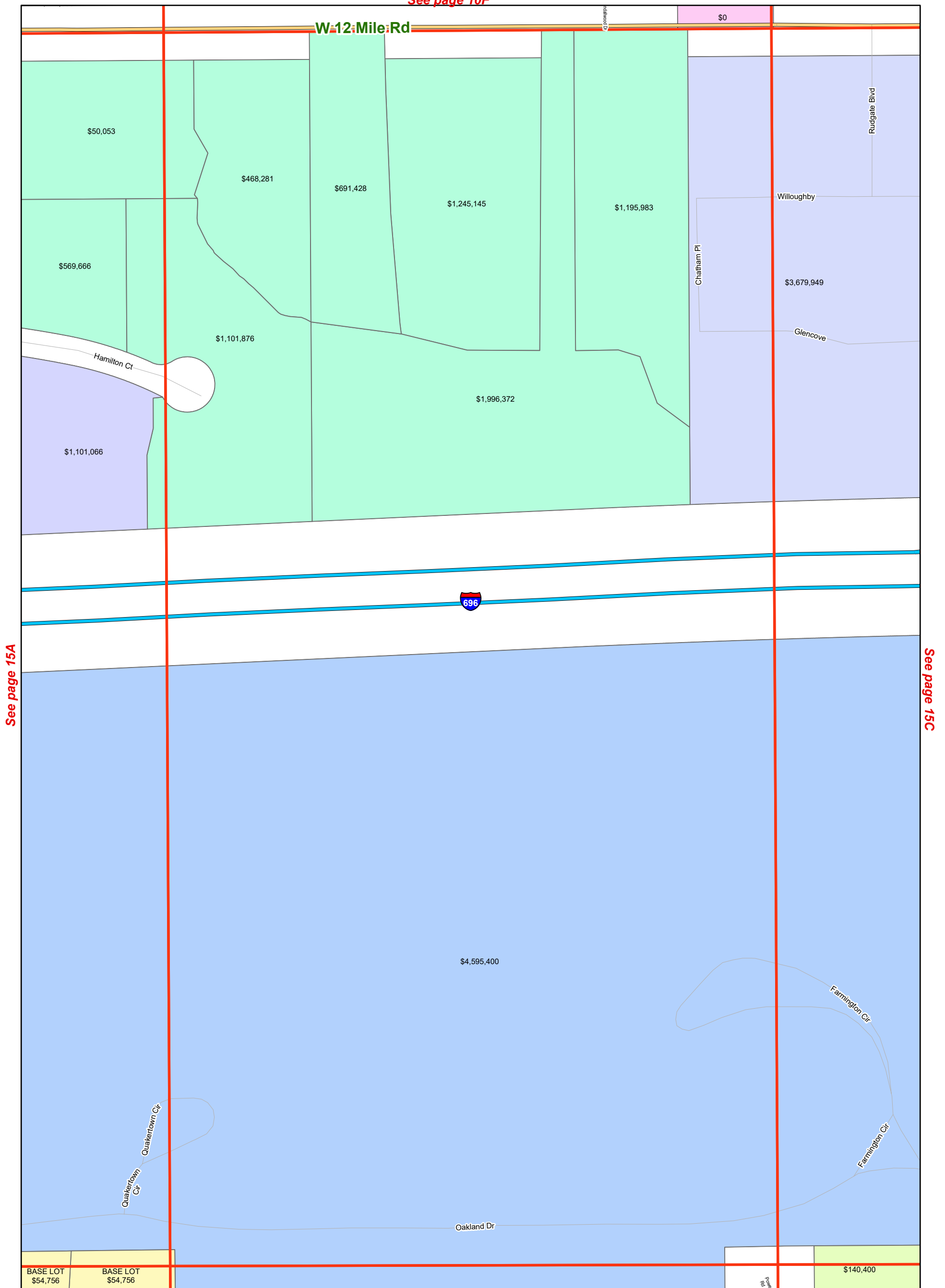


Section Location



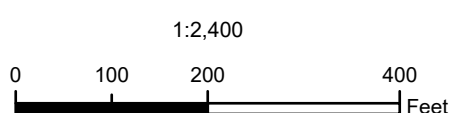


See page 10F

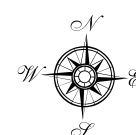


See page 15F

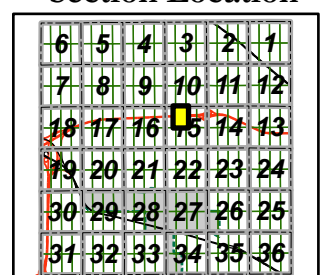
SOURCES: City of Farmington Hills GIS, August 2021
Oakland County GIS, 2021



DISCLAIMER: Although the information provided by this map is believed to be reliable, its accuracy is not warranted in any way. The City of Farmington Hills assumes no liability for any claims arising from the use of this map.



Section Location



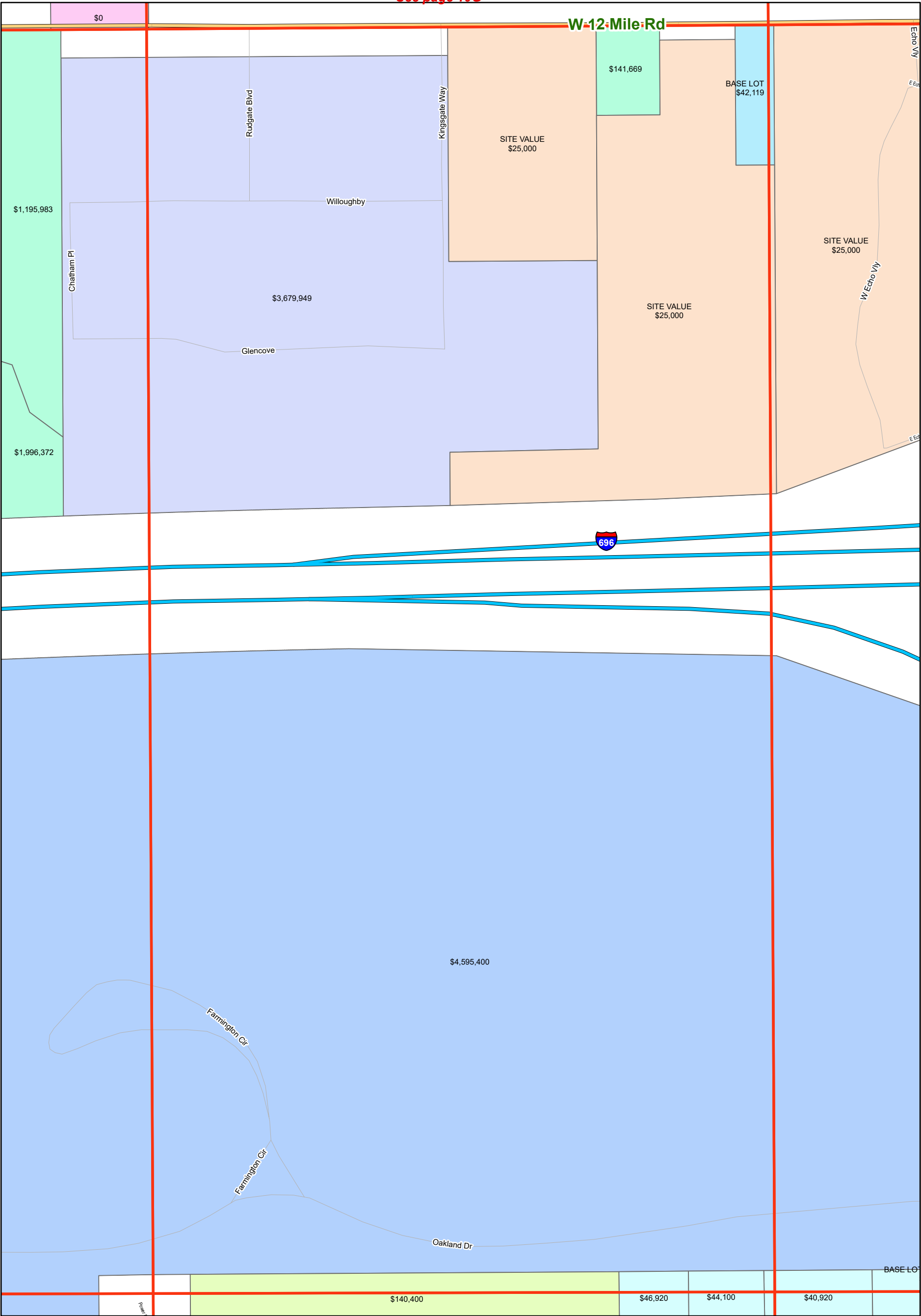


Assessing Division

Land Value Atlas, Section 15C



See page 10G

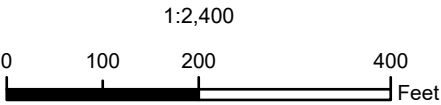


See page 15B

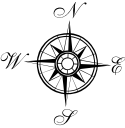
See page 15D

See page 15G

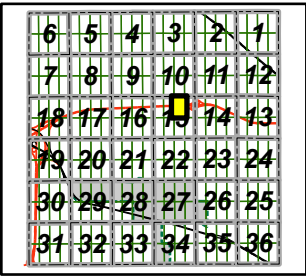
SOURCES: City of Farmington Hills GIS, August 2021
Oakland County GIS, 2021



DISCLAIMER: Although the information provided by this map is believed to be reliable, its accuracy is not warranted in any way. The City of Farmington Hills assumes no liability for any claims arising from the use of this map.



Section Location





Assessing Division

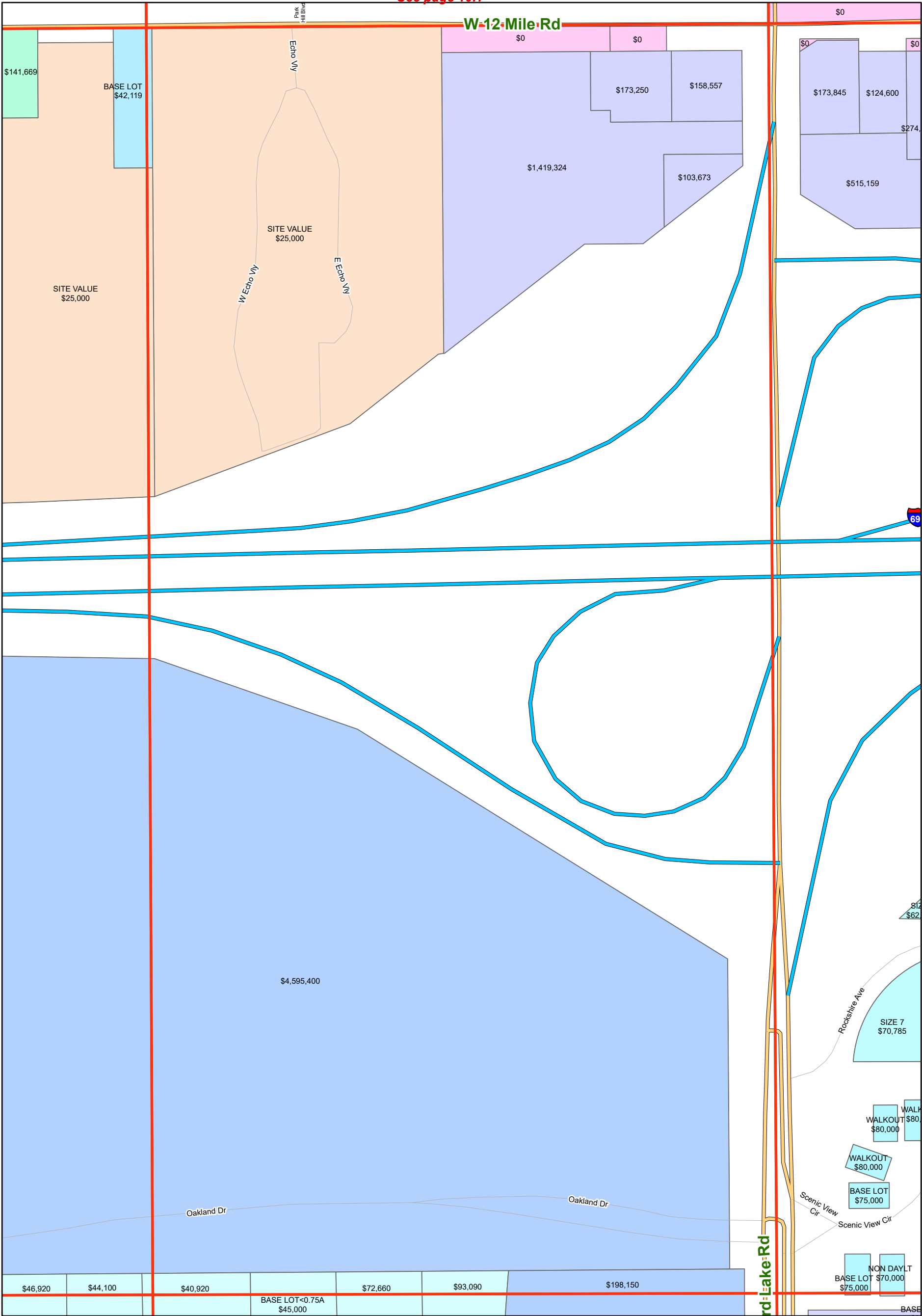
Land Value Atlas, Section 15D



See page 10H

See page 15C

See page 14A




See page 15H

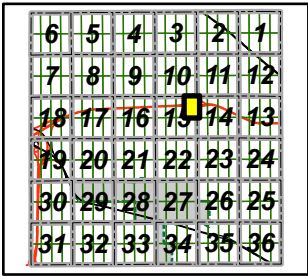
SOURCES: City of Farmington Hills GIS, August 2021
Oakland County GIS, 2021



DISCLAIMER: Although the information provided by this map is believed to be reliable, its accuracy is not warranted in any way. The City of Farmington Hills assumes no liability for any claims arising from the use of this map.



Section Location





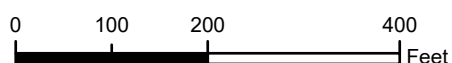
See page 15A



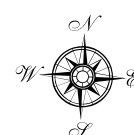
See page 22A

SOURCES: City of Farmington Hills GIS, August 2021
Oakland County GIS, 2021

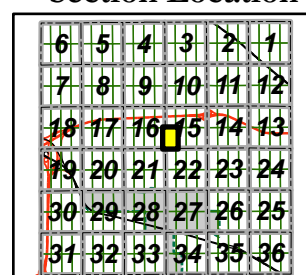
1:2,400



DISCLAIMER: Although the information provided by this map is believed to be reliable, its accuracy is not warranted in any way. The City of Farmington Hills assumes no liability for any claims arising from the use of this map.



Section Location





Assessing Division

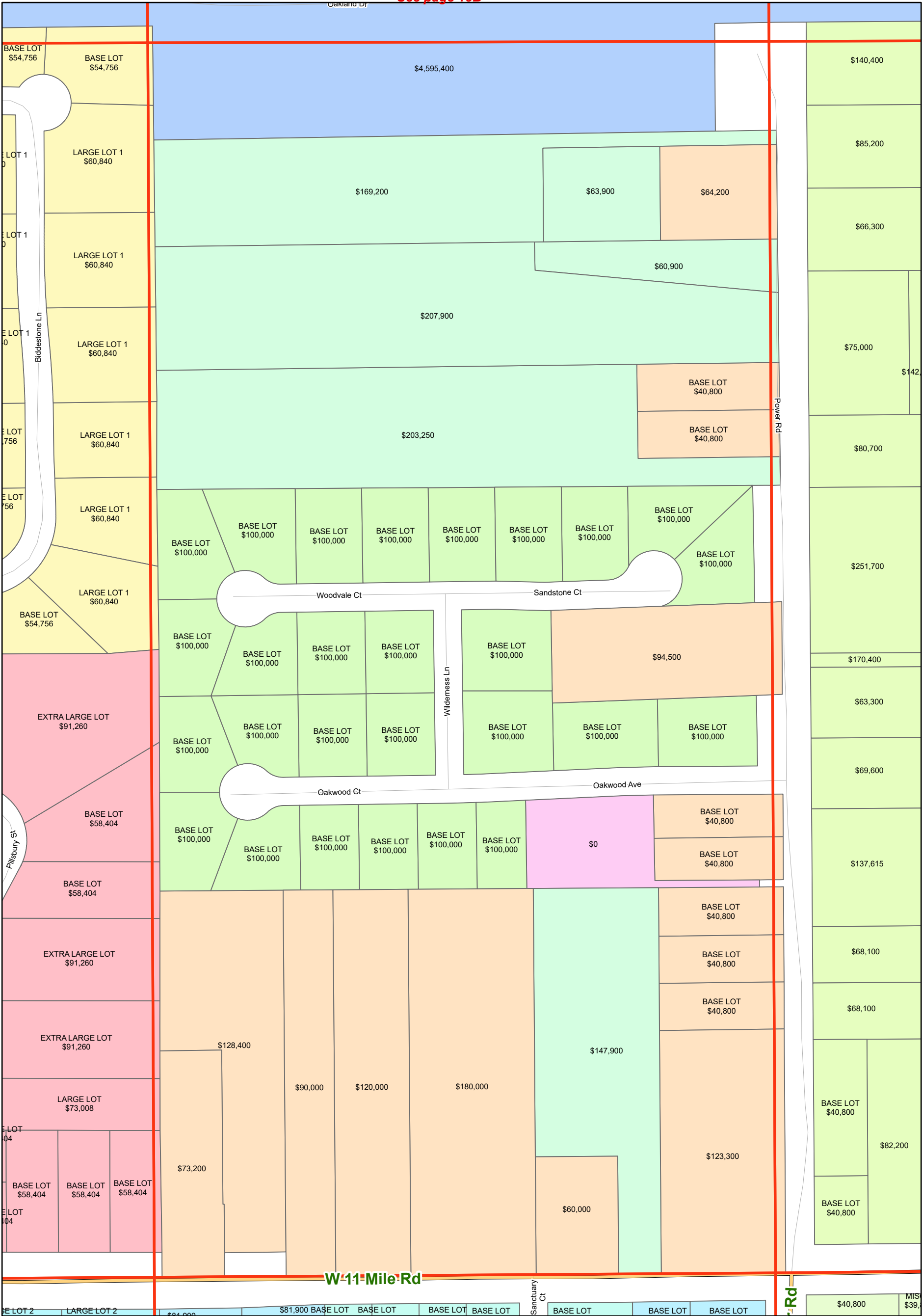
Land Value Atlas, Section 15F



See page 15B

See page 15E

See page 15G




See page 22B

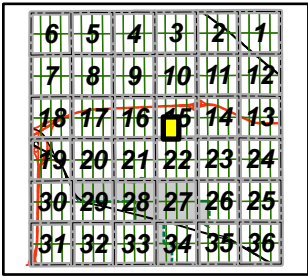
SOURCES: City of Farmington Hills GIS, August 2021
Oakland County GIS, 2021



DISCLAIMER: Although the information provided by this map is believed to be reliable, its accuracy is not warranted in any way. The City of Farmington Hills assumes no liability for any claims arising from the use of this map.

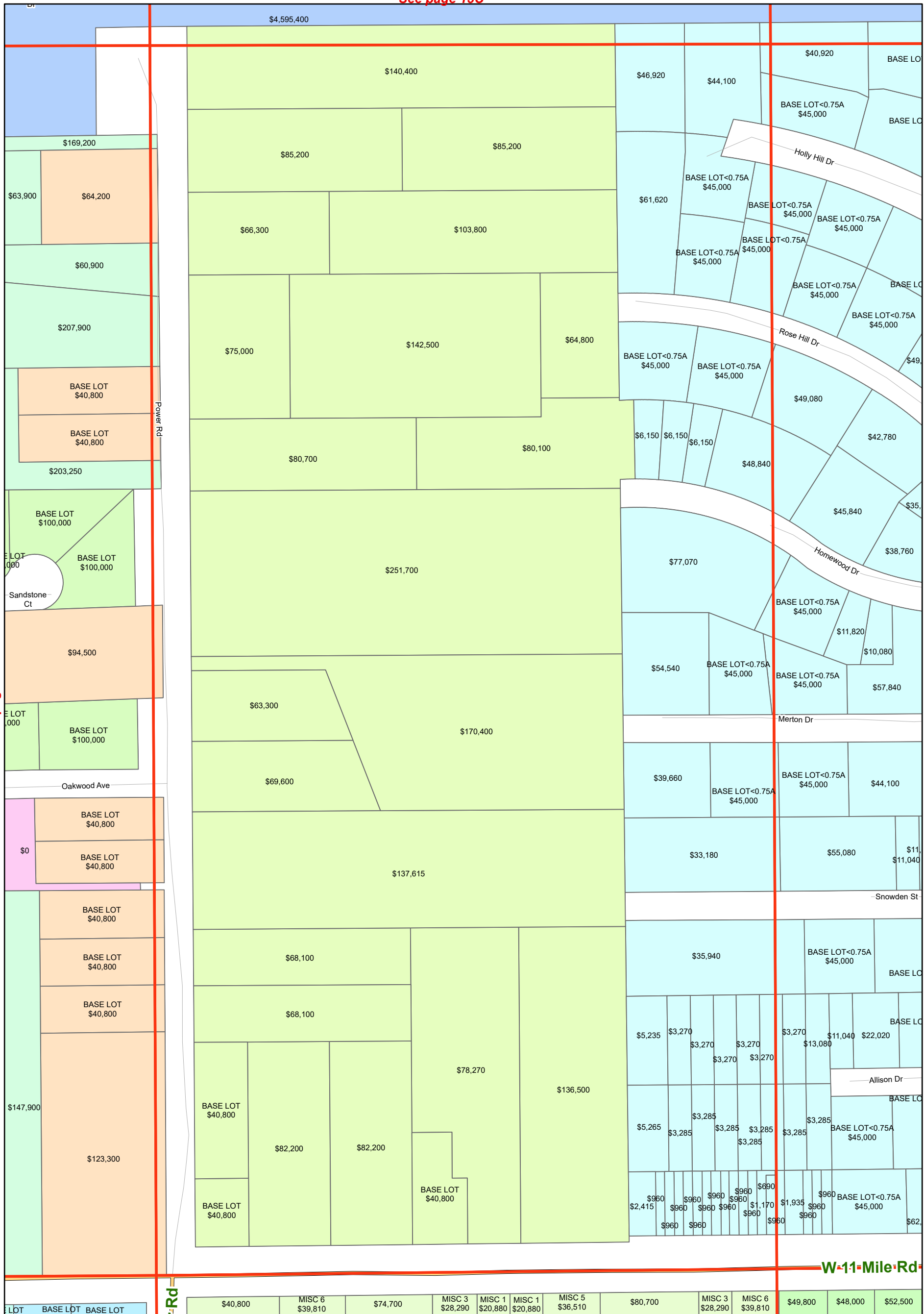


Section Location





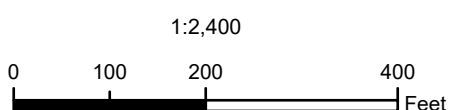
See page 15F



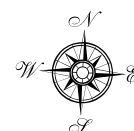
See page 15H

See page 22C

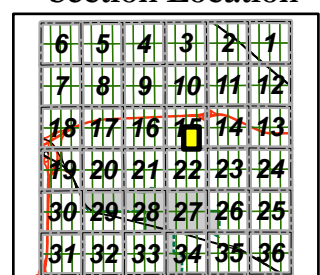
SOURCES: City of Farmington Hills GIS, August 2021
Oakland County GIS, 2021

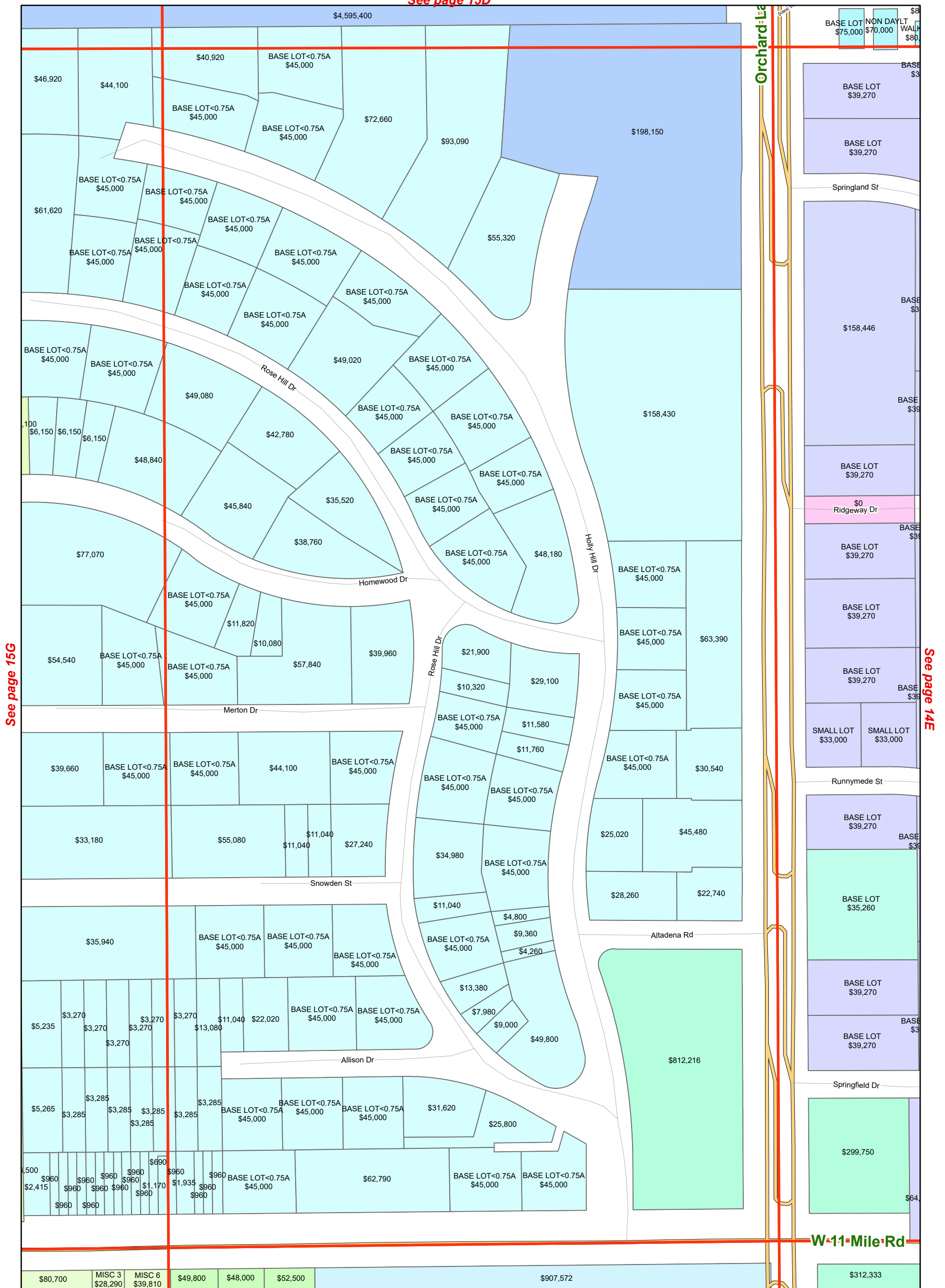


DISCLAIMER: Although the information provided by this map is believed to be reliable, its accuracy is not warranted in any way. The City of Farmington Hills assumes no liability for any claims arising from the use of this map.



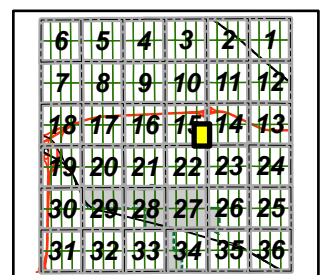
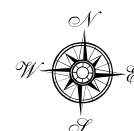
Section Location





See page 22D

Section Location



DISCLAIMER: Although the information provided by this map is believed to be reliable, its accuracy is not warranted in any way. The City of Farmington Hills assumes no liability for any claims arising from the use of this map.

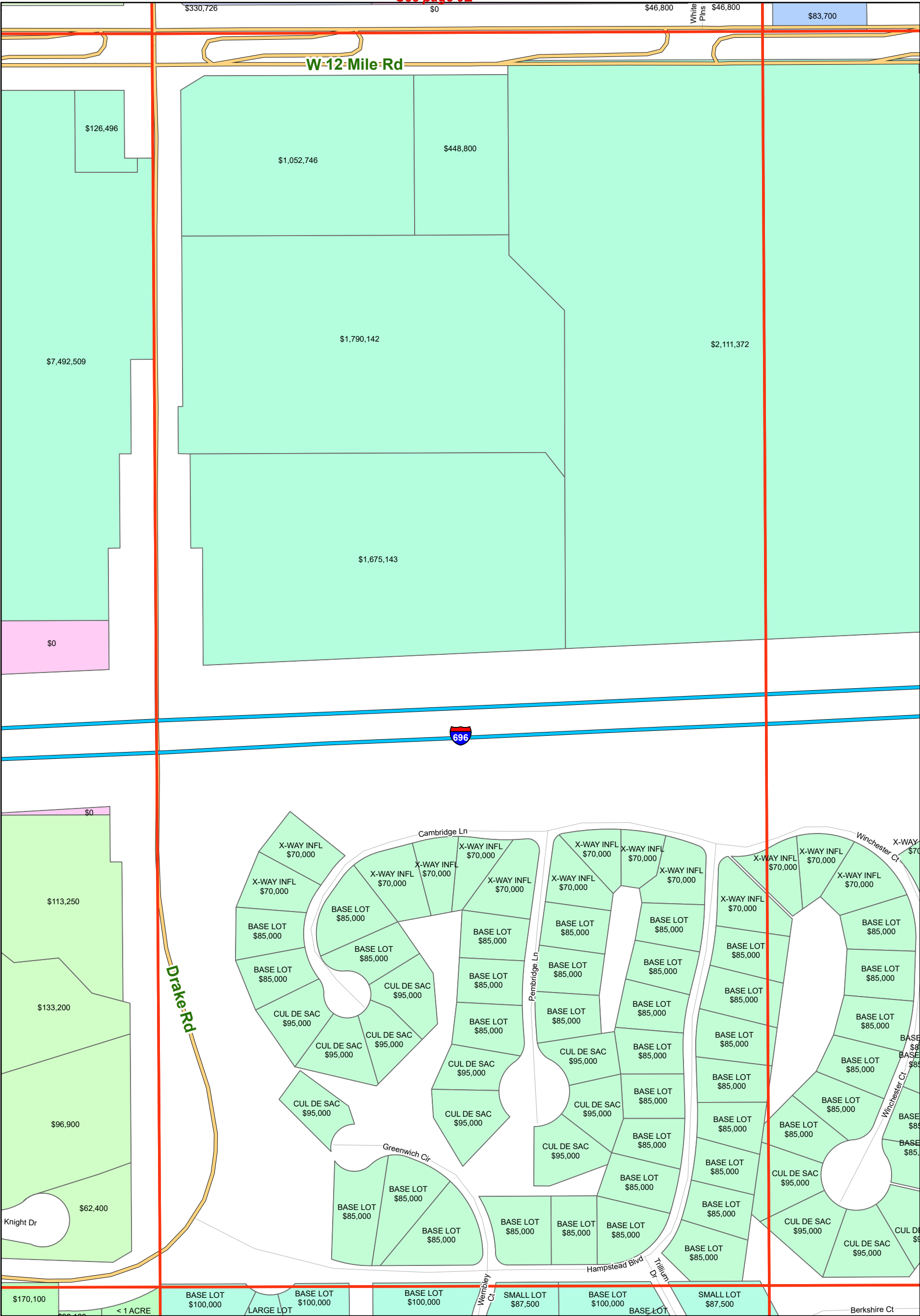


Assessing Division

Land Value Atlas, Section 16A



See page 9E

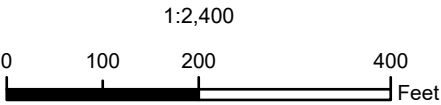


See page 17D


See page 16B

See page 16E

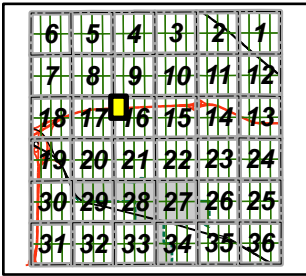
SOURCES: City of Farmington Hills GIS, August 2021
Oakland County GIS, 2021



DISCLAIMER: Although the information provided by this map is believed to be reliable, its accuracy is not warranted in any way. The City of Farmington Hills assumes no liability for any claims arising from the use of this map.



Section Location





Assessing Division

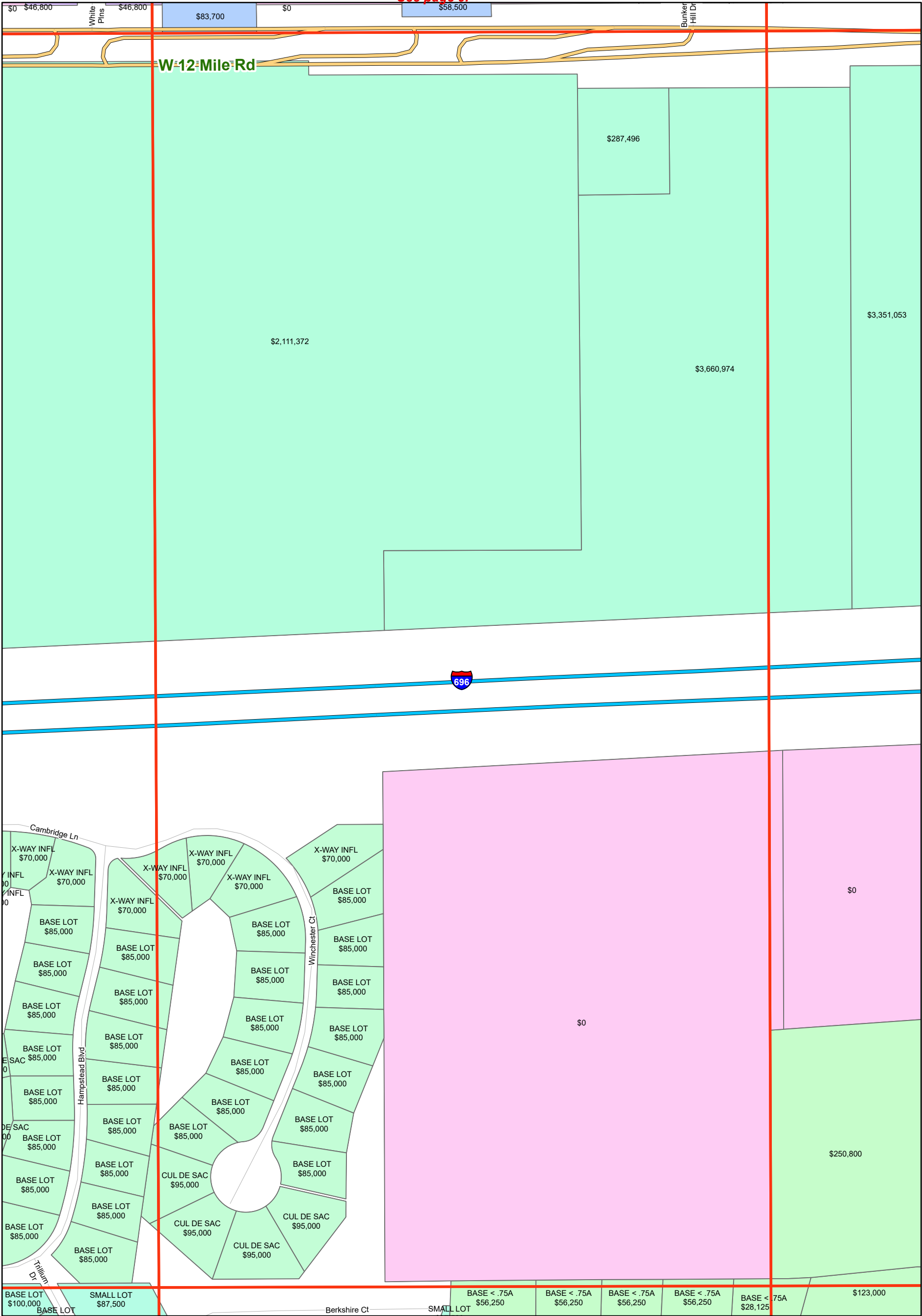
Land Value Atlas, Section 16B



See page 9F

See page 16A

See page 16C




See page 16F

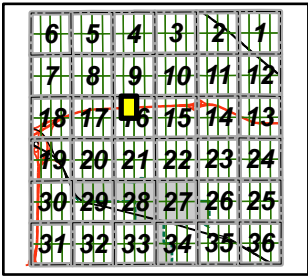
SOURCES: City of Farmington Hills GIS, August 2021
Oakland County GIS, 2021



DISCLAIMER: Although the information provided by this map is believed to be reliable, its accuracy is not warranted in any way. The City of Farmington Hills assumes no liability for any claims arising from the use of this map.

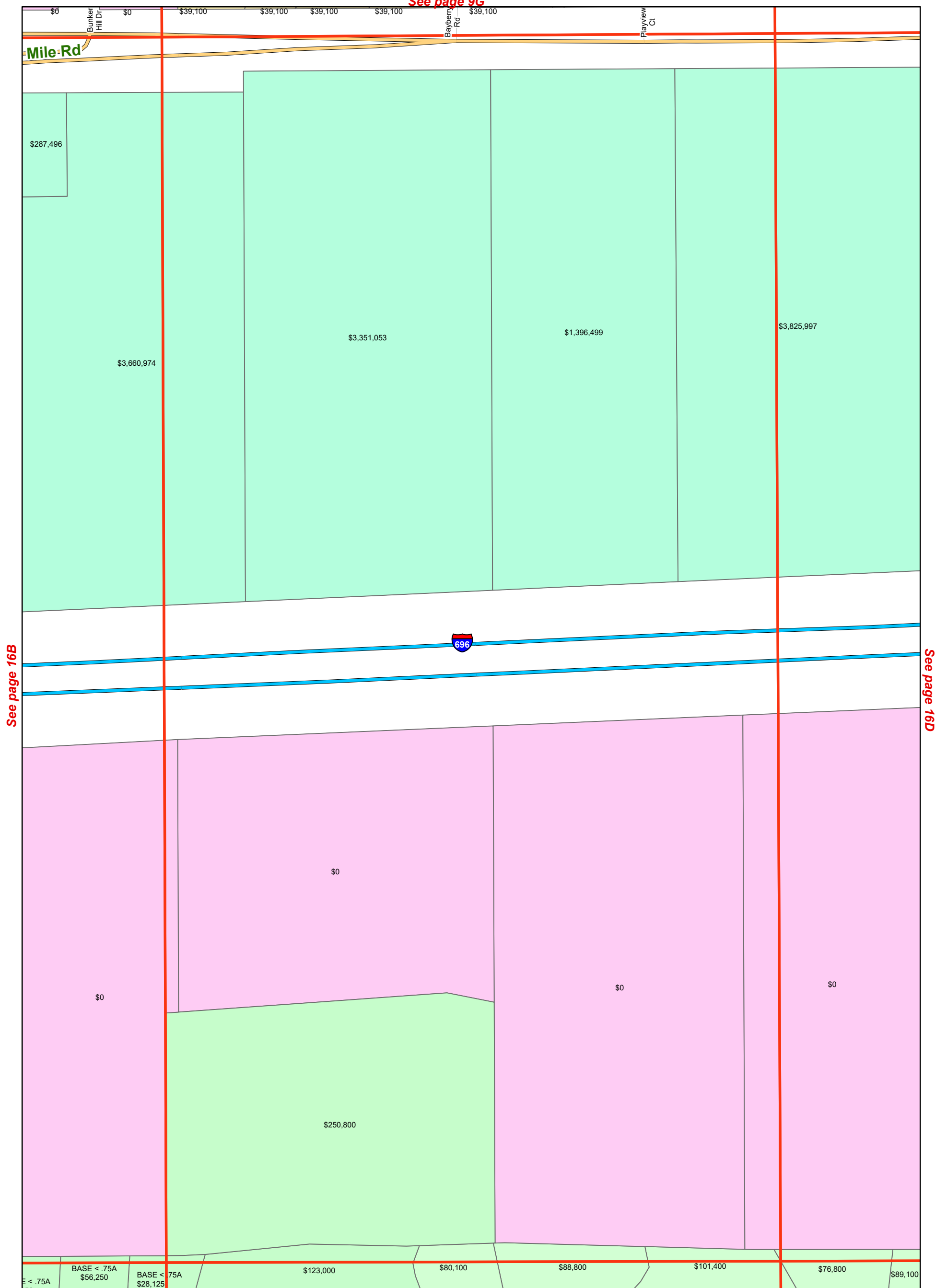


Section Location



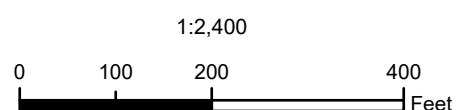


See page 9G



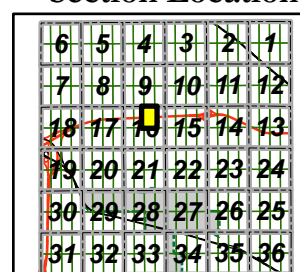
See page 16G

SOURCES: City of Farmington Hills GIS, August 2021
Oakland County GIS, 2021



DISCLAIMER: Although the information provided by this map is believed to be reliable, its accuracy is not warranted in any way. The City of Farmington Hills assumes no liability for any claims arising from the use of this map.

Section Location



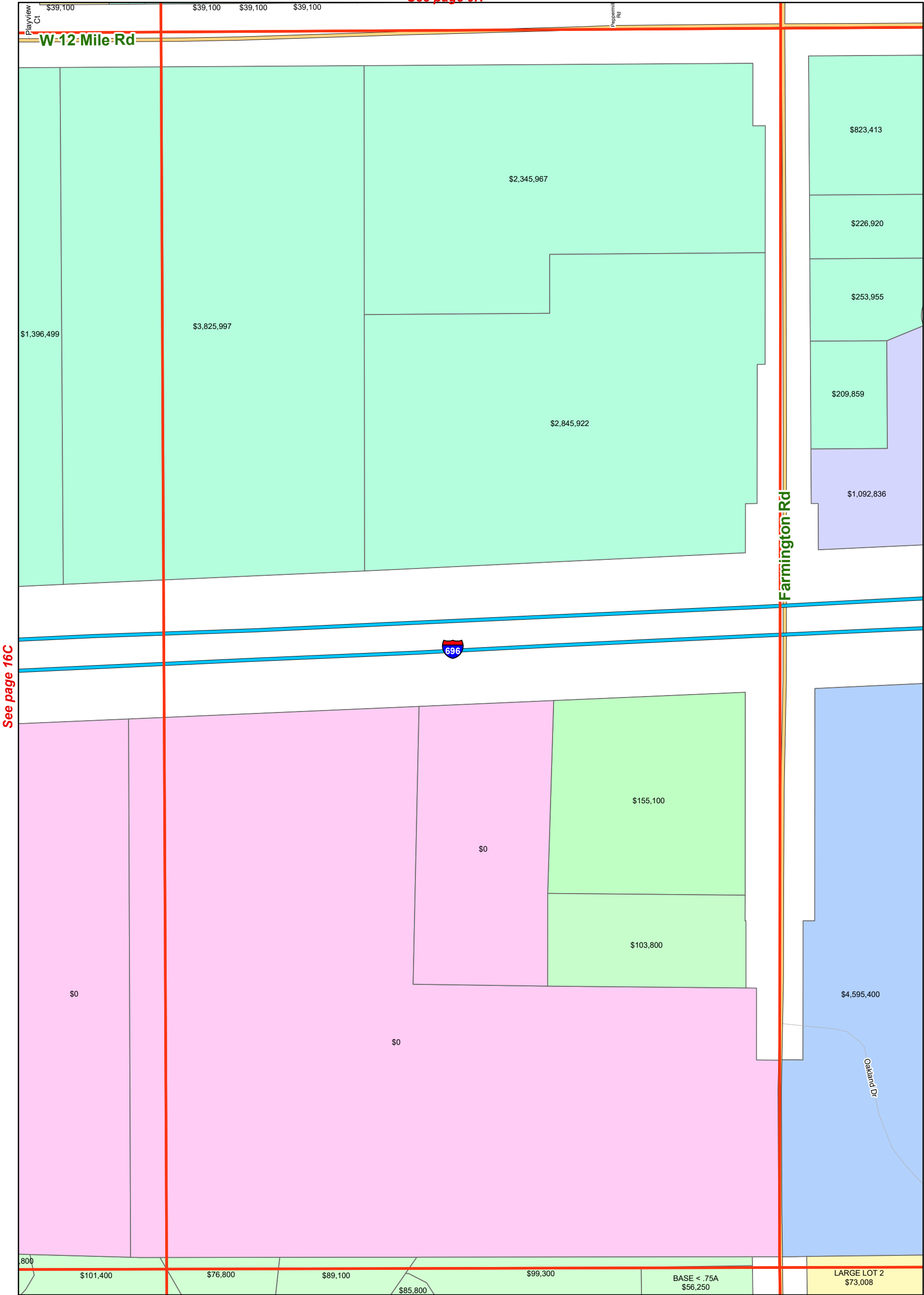


Assessing Division

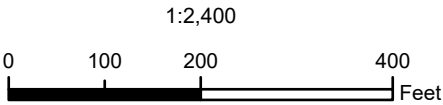
Land Value Atlas, Section 16D




See page 9H



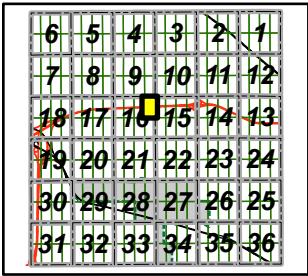
SOURCES: City of Farmington Hills GIS, August 2021
Oakland County GIS, 2021



DISCLAIMER: Although the information provided by this map is believed to be reliable, its accuracy is not warranted in any way. The City of Farmington Hills assumes no liability for any claims arising from the use of this map.

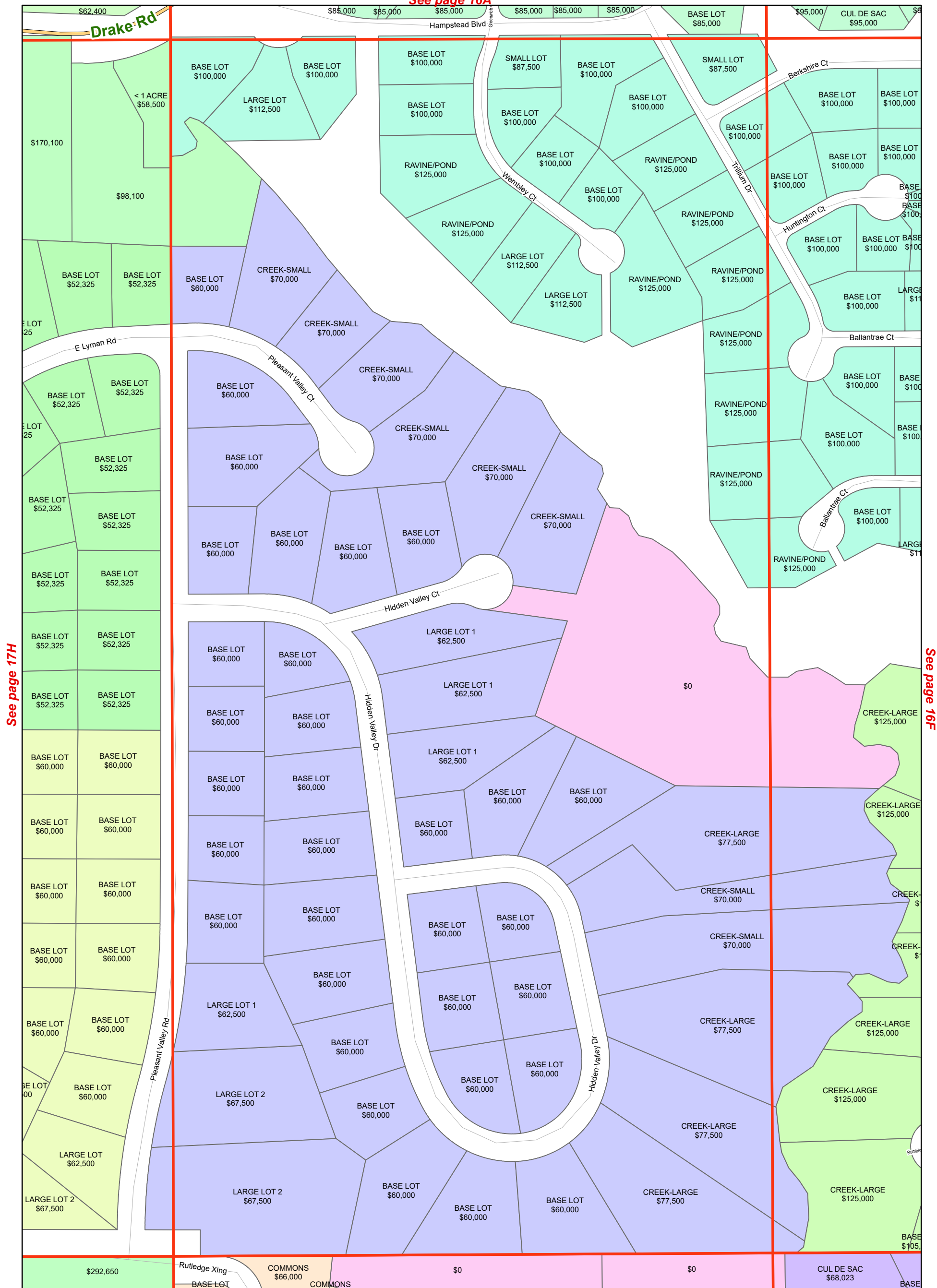


Section Location





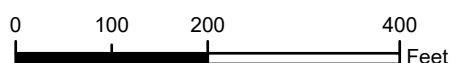
See page 16A



See page 21A


SOURCES: City of Farmington Hills GIS, August 2021
Oakland County GIS, 2021

1:2,400



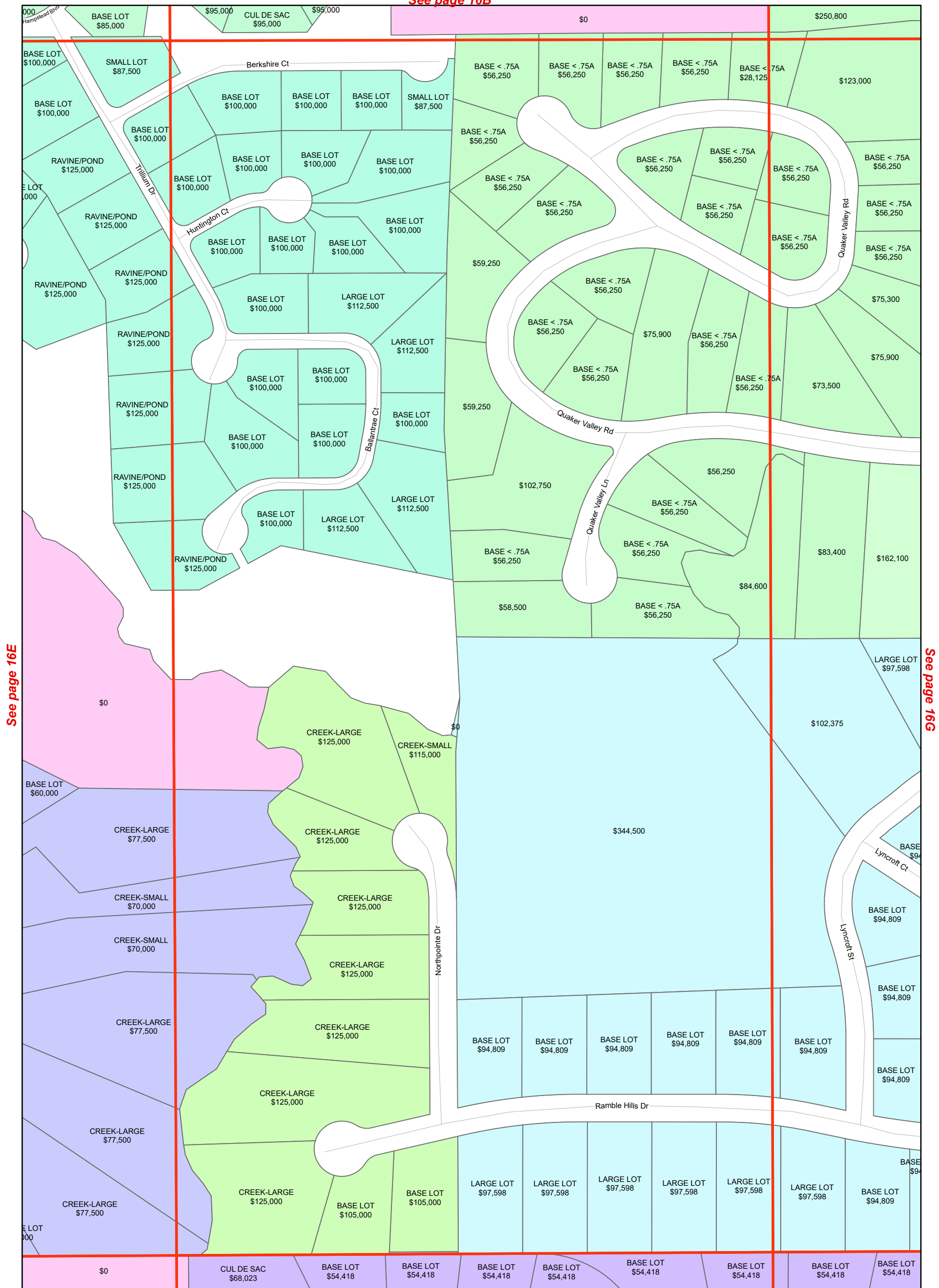
DISCLAIMER: Although the information provided by this map is believed to be reliable, its accuracy is not warranted in any way. The City of Farmington Hills assumes no liability for any claims arising from the use of this map.

Section Location



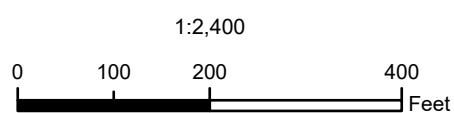


See page 16B



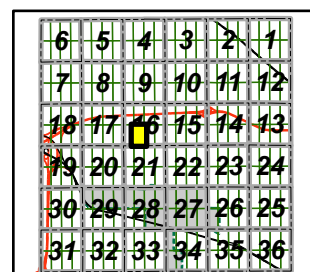
See page 21B

SOURCES: City of Farmington Hills GIS, August 2021
Oakland County GIS, 2021



DISCLAIMER: Although the information provided by this map is believed to be reliable, its accuracy is not warranted in any way. The City of Farmington Hills assumes no liability for any claims arising from the use of this map.

Section Location





Assessing Division

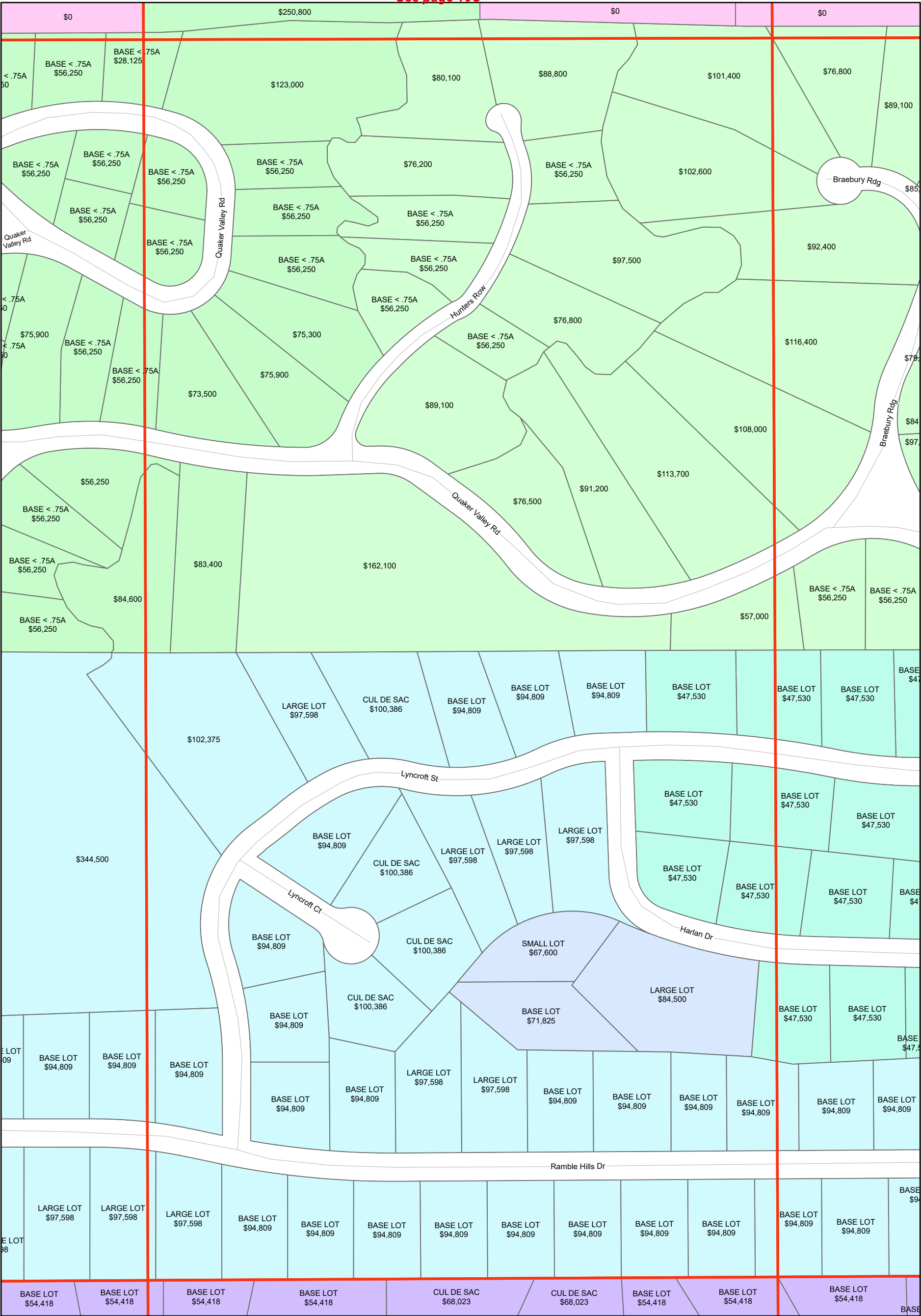
Land Value Atlas, Section 16G



See page 16C

See page 16F

See page 16H



See page 21C

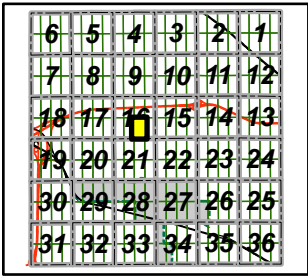
SOURCES: City of Farmington Hills GIS, August 2021
Oakland County GIS, 2021



DISCLAIMER: Although the information provided by this map is believed to be reliable, its accuracy is not warranted in any way. The City of Farmington Hills assumes no liability for any claims arising from the use of this map.



Section Location





Assessing Division

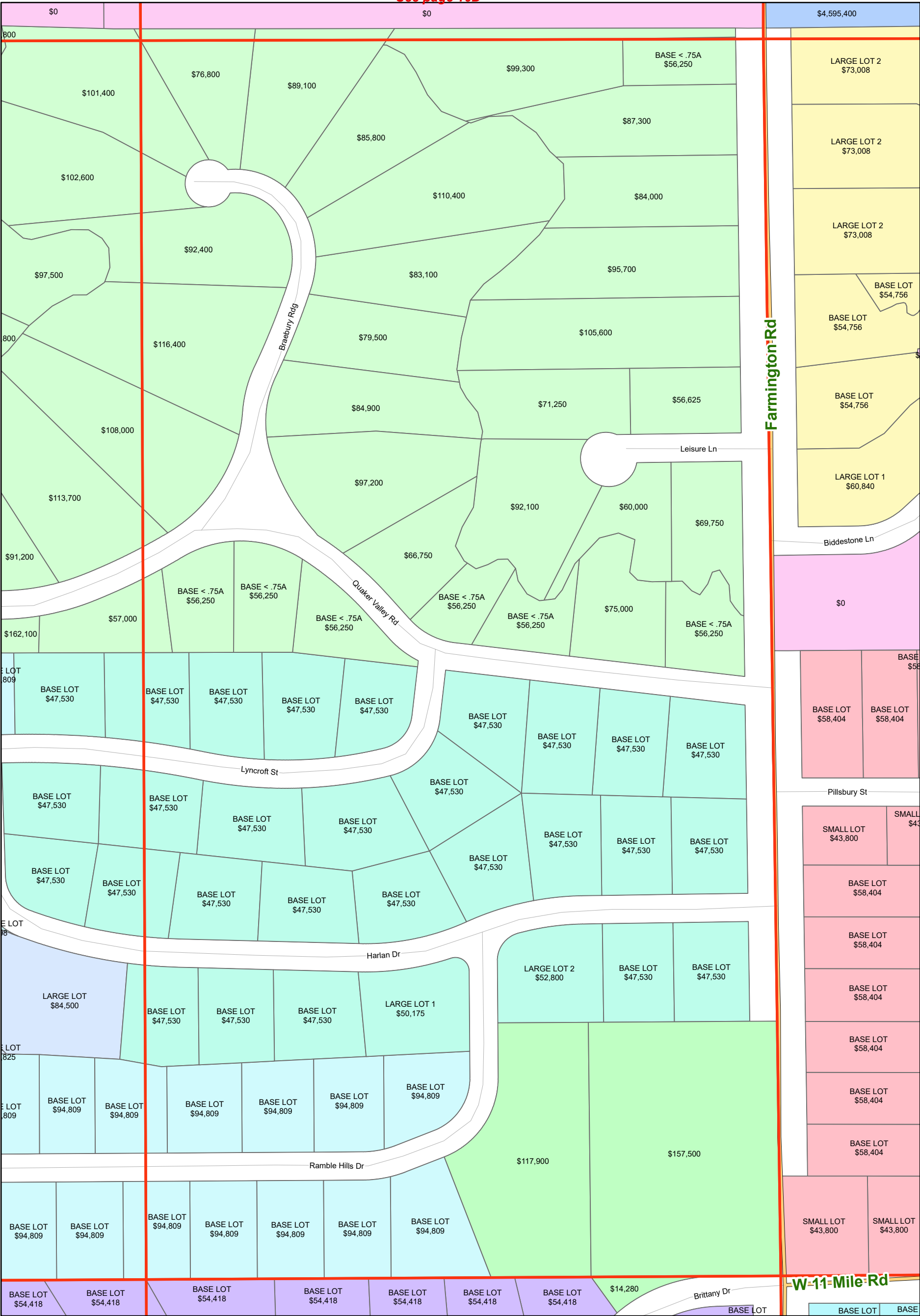
Land Value Atlas, Section 16H



See page 16D

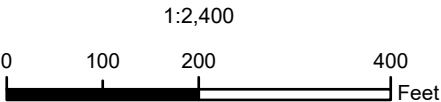
See page 16G

See page 15E



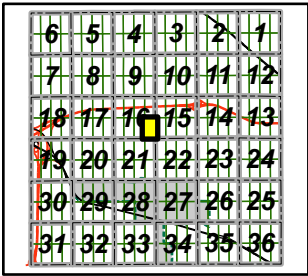
See page 21D

SOURCES: City of Farmington Hills GIS, August 2021
Oakland County GIS, 2021



DISCLAIMER: Although the information provided by this map is believed to be reliable, its accuracy is not warranted in any way. The City of Farmington Hills assumes no liability for any claims arising from the use of this map.

Section Location



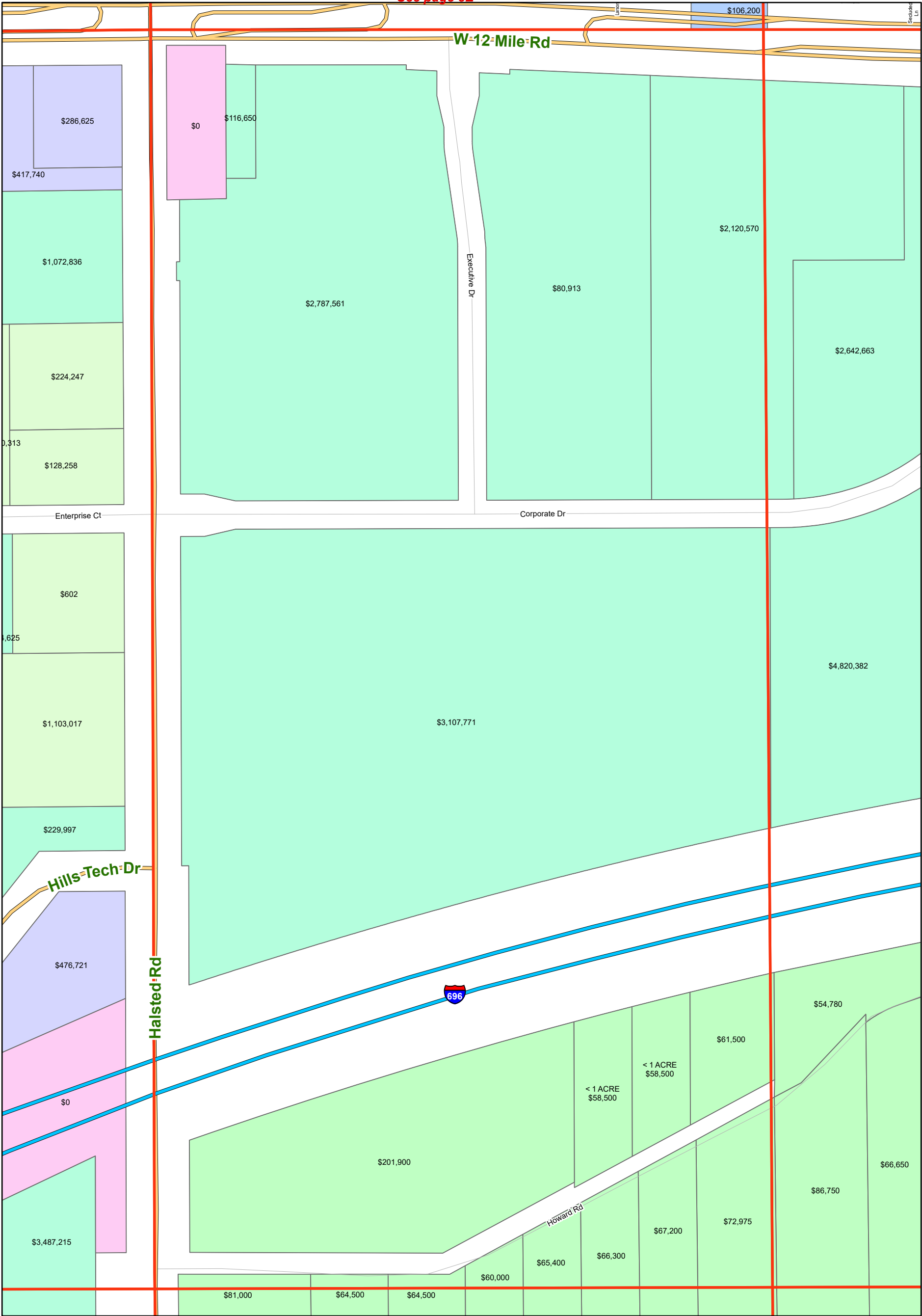


Assessing Division

Land Value Atlas, Section 17A



See page 8E

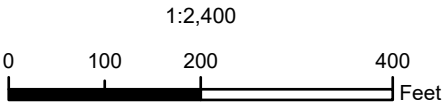


See page 18D


See page 17B

See page 17E

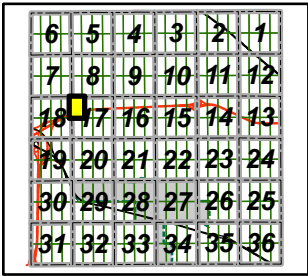
SOURCES: City of Farmington Hills GIS, August 2021
Oakland County GIS, 2021



DISCLAIMER: Although the information provided by this map is believed to be reliable, its accuracy is not warranted in any way. The City of Farmington Hills assumes no liability for any claims arising from the use of this map.



Section Location





Assessing Division

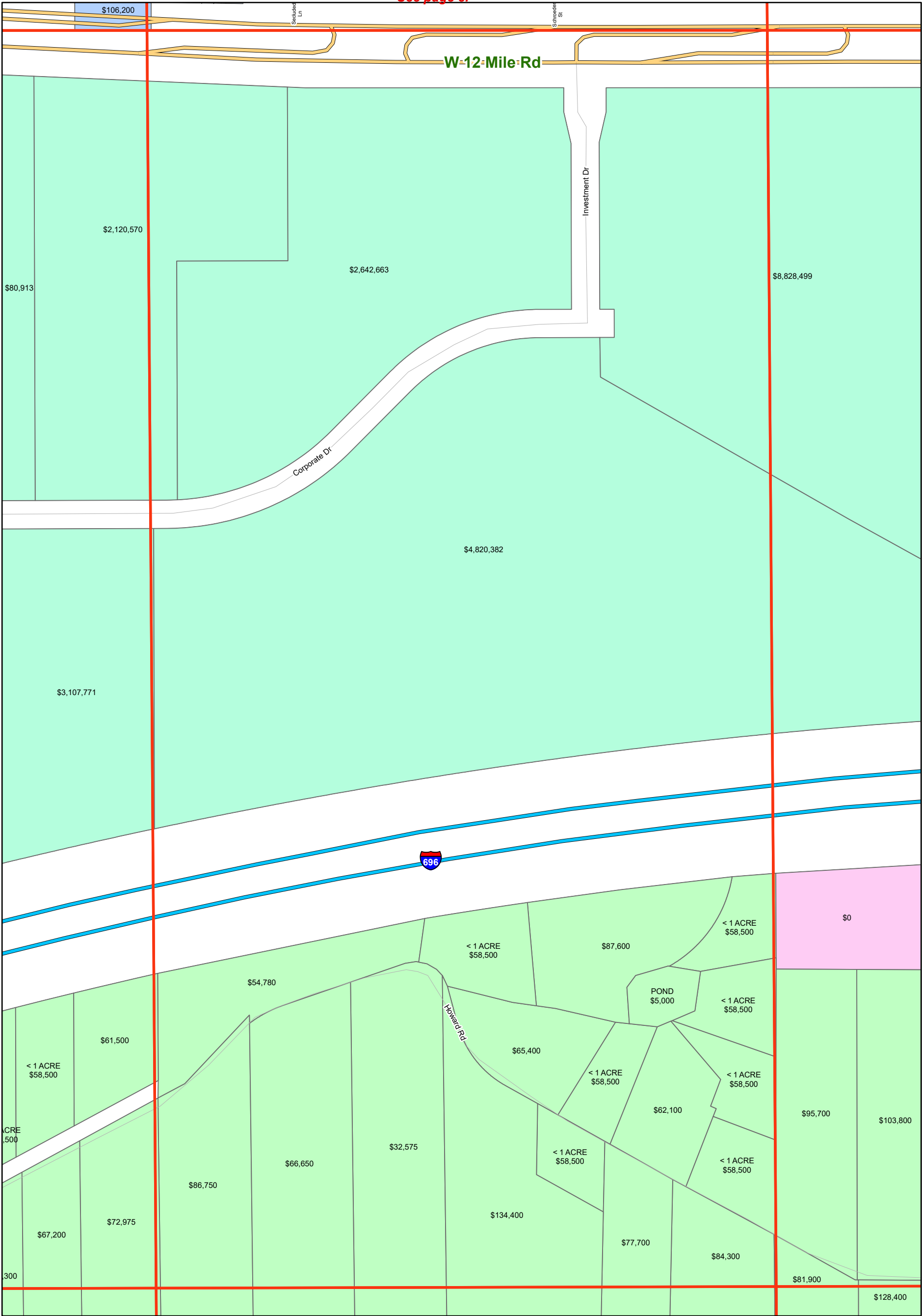
Land Value Atlas, Section 17B



See page 8F

See page 17A

See page 17C




See page 17F

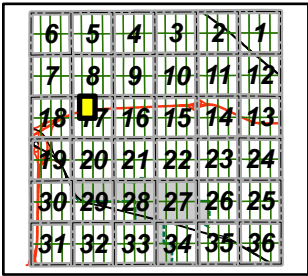
SOURCES: City of Farmington Hills GIS, August 2021
Oakland County GIS, 2021



DISCLAIMER: Although the information provided by this map is believed to be reliable, its accuracy is not warranted in any way. The City of Farmington Hills assumes no liability for any claims arising from the use of this map.



Section Location





Assessing Division

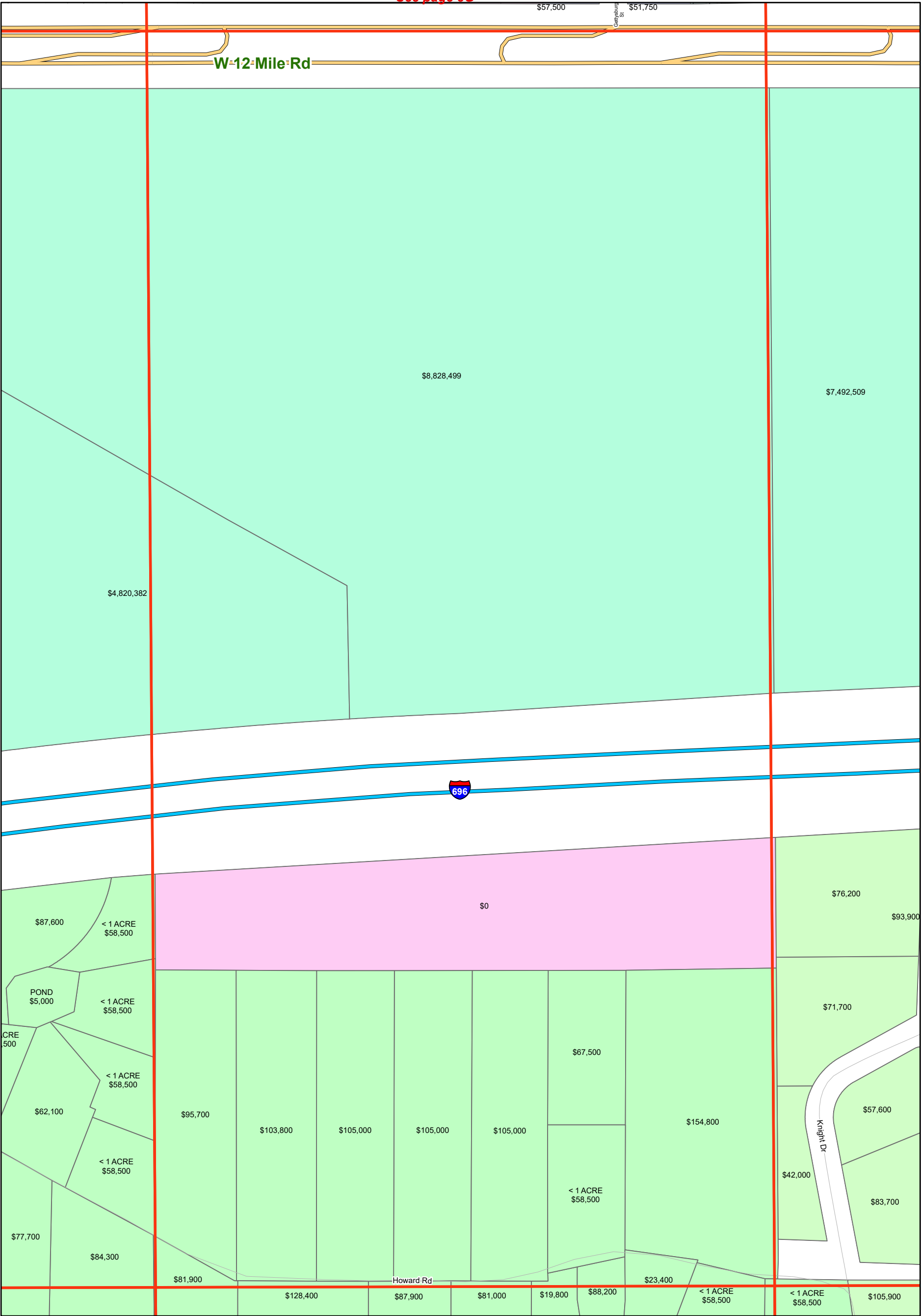
Land Value Atlas, Section 17C



See page 8G

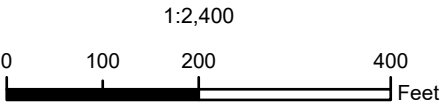
See page 17B

See page 17D




See page 17G

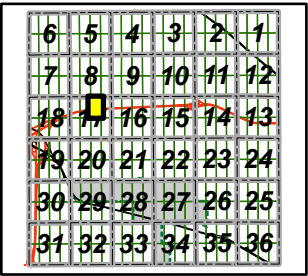
SOURCES: City of Farmington Hills GIS, August 2021
Oakland County GIS, 2021



DISCLAIMER: Although the information provided by this map is believed to be reliable, its accuracy is not warranted in any way. The City of Farmington Hills assumes no liability for any claims arising from the use of this map.



Section Location





Assessing Division

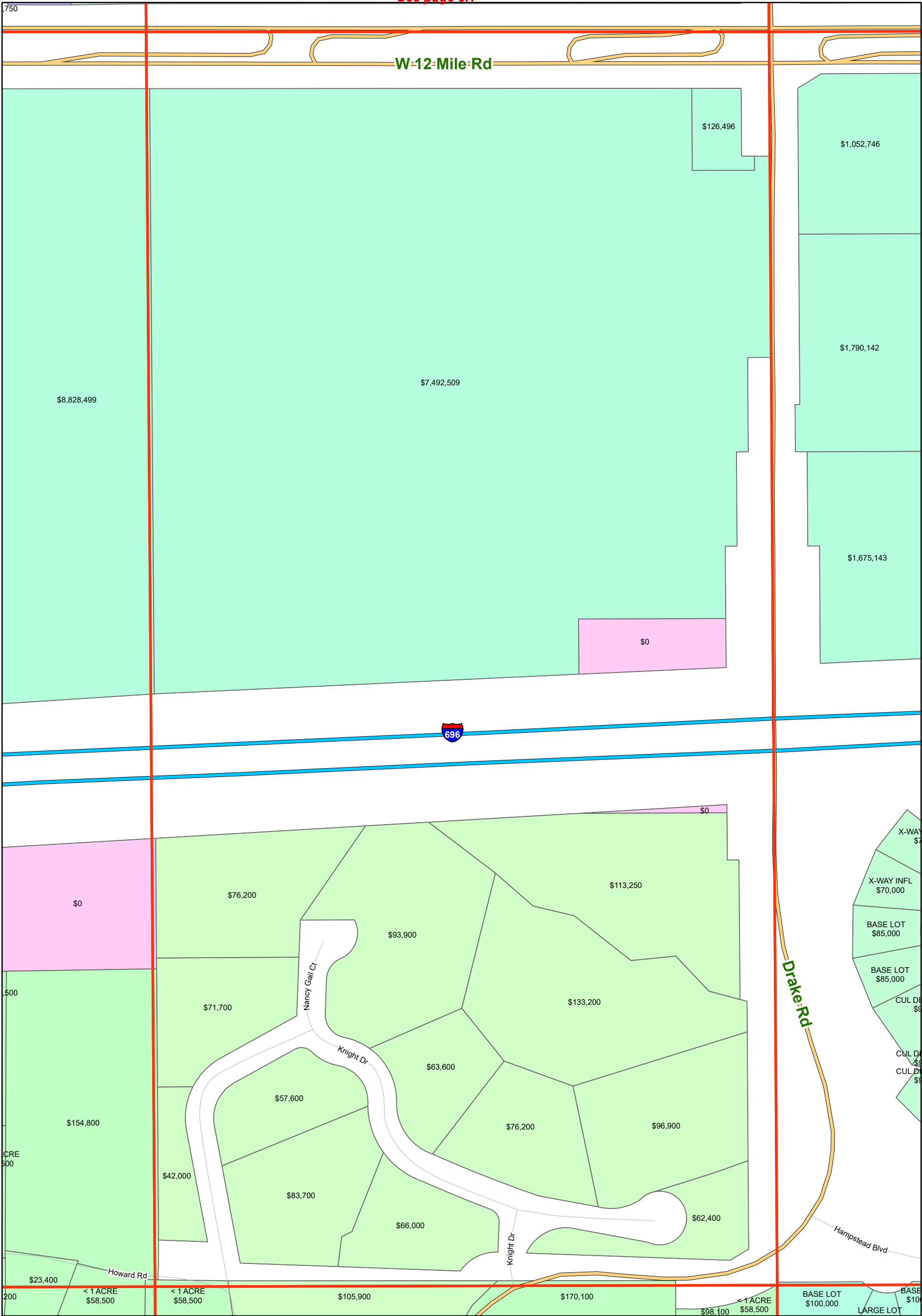
Land Value Atlas, Section 17D



See page 8H

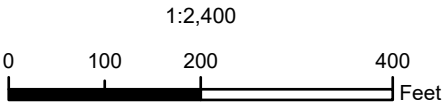
See page 17C

See page 16A

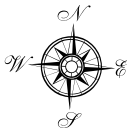


See page 17H

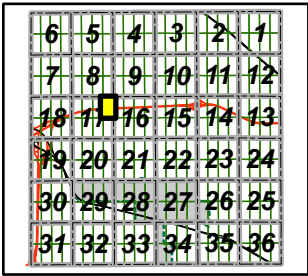
SOURCES: City of Farmington Hills GIS, August 2021
Oakland County GIS, 2021



DISCLAIMER: Although the information provided by this map is believed to be reliable, its accuracy is not warranted in any way. The City of Farmington Hills assumes no liability for any claims arising from the use of this map.



Section Location





Assessing Division

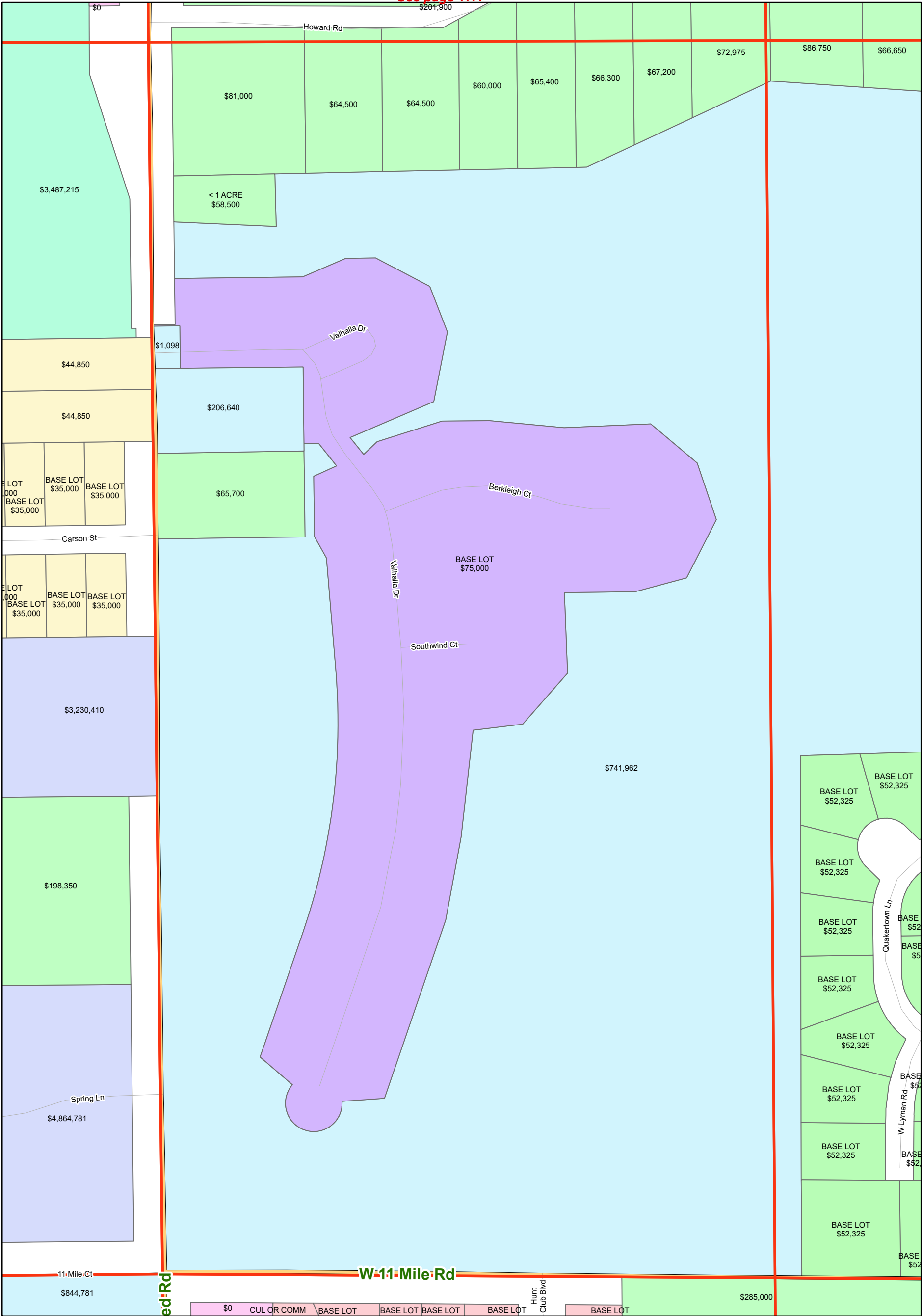
Land Value Atlas, Section 17E



See page 17A

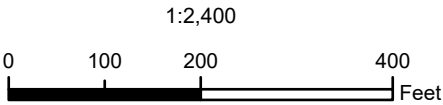
See page 18H

See page 17F




See page 20A

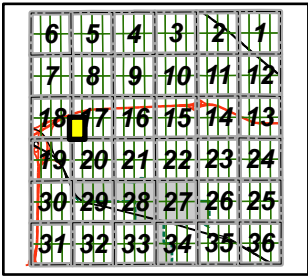
SOURCES: City of Farmington Hills GIS, August 2021
Oakland County GIS, 2021



DISCLAIMER: Although the information provided by this map is believed to be reliable, its accuracy is not warranted in any way. The City of Farmington Hills assumes no liability for any claims arising from the use of this map.



Section Location





Assessing Division

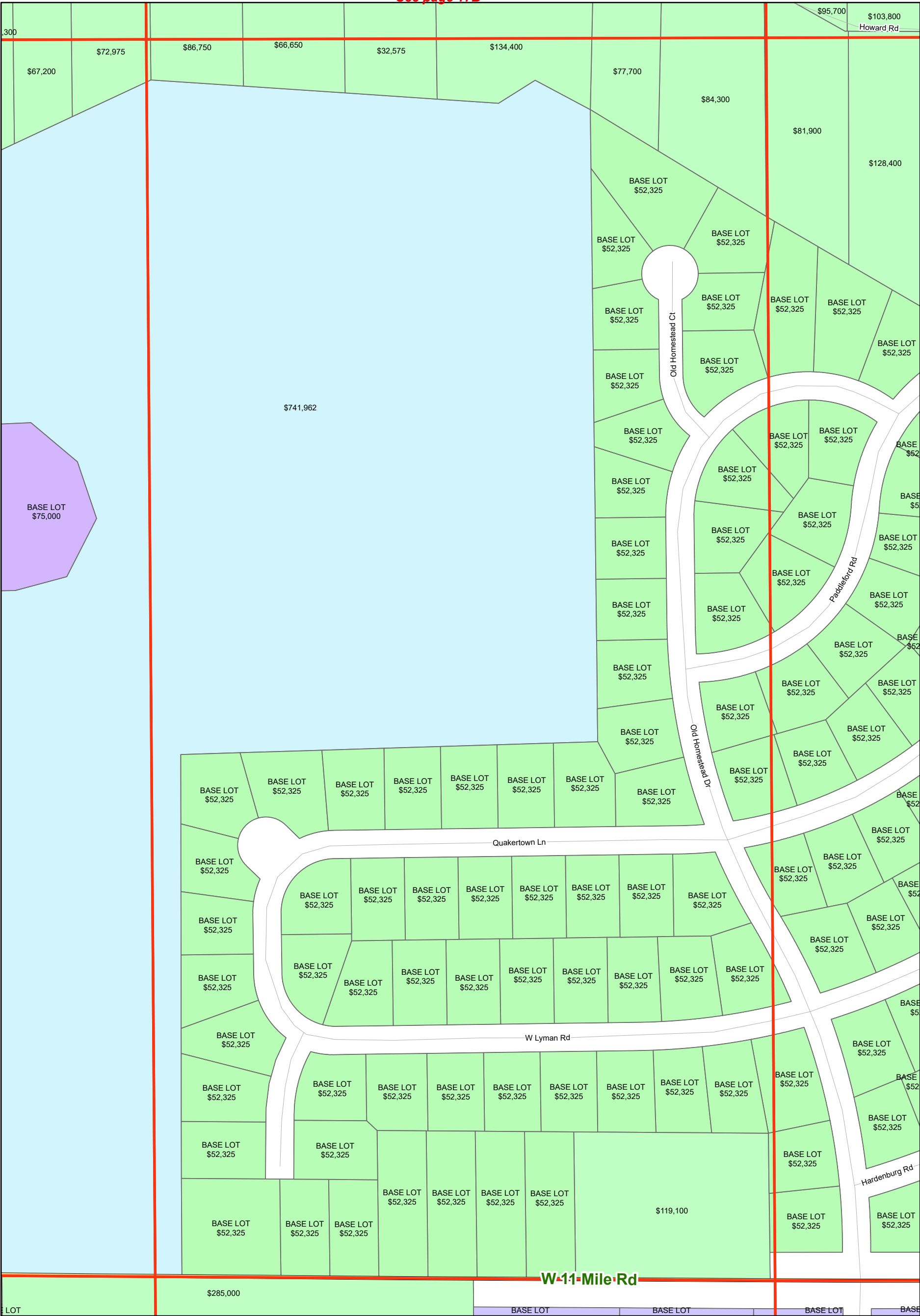
Land Value Atlas, Section 17F



See page 17B

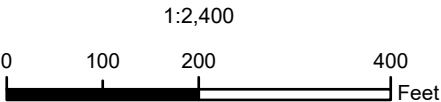
See page 17E

See page 17G

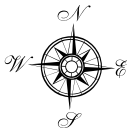


See page 20B

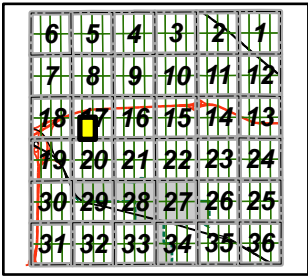
SOURCES: City of Farmington Hills GIS, August 2021
Oakland County GIS, 2021



DISCLAIMER: Although the information provided by this map is believed to be reliable, its accuracy is not warranted in any way. The City of Farmington Hills assumes no liability for any claims arising from the use of this map.



Section Location





Assessing Division

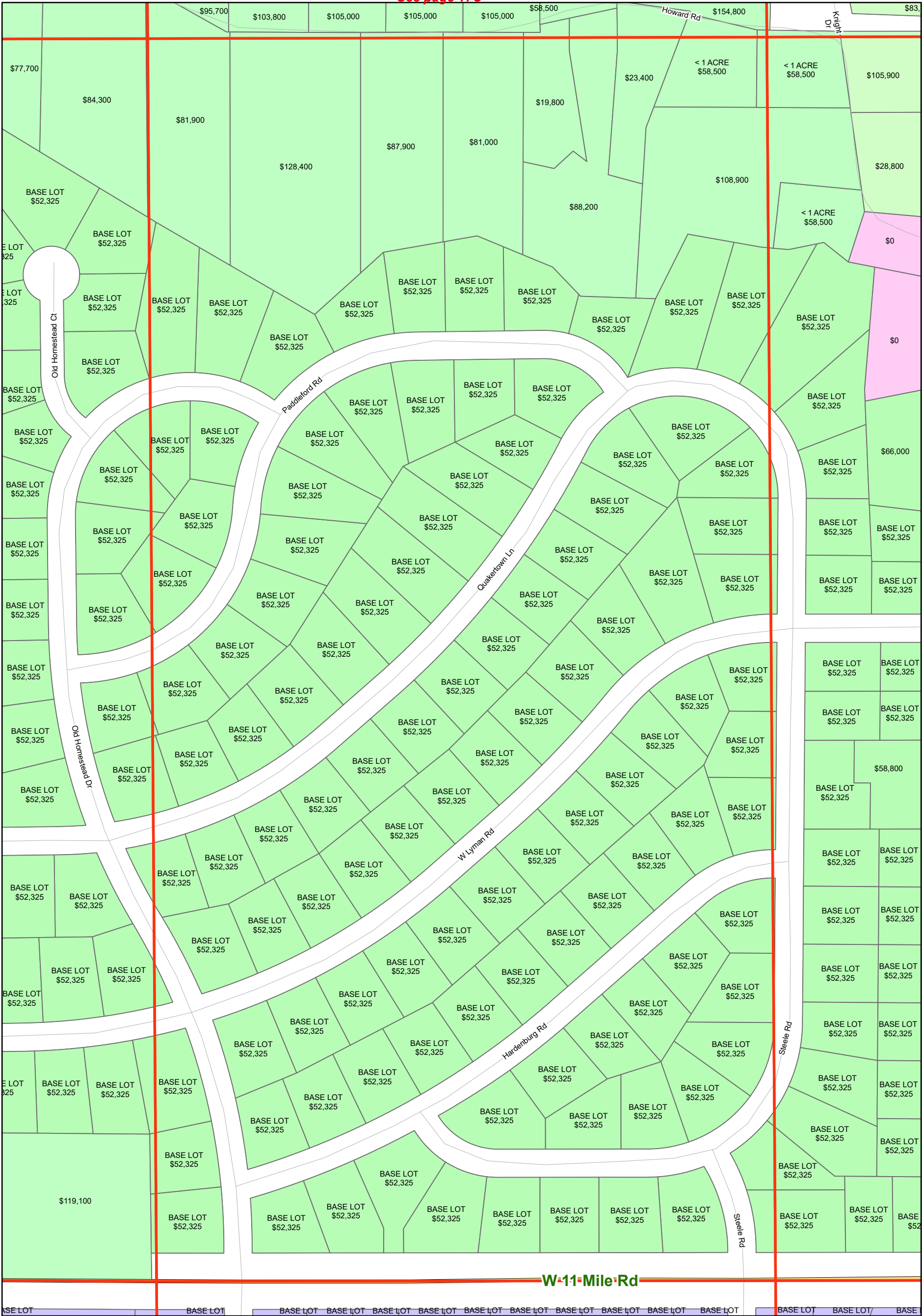
Land Value Atlas, Section 17G



See page 17C

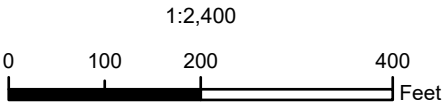
See page 17F

See page 17H




See page 20C

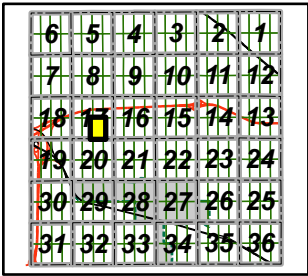
SOURCES: City of Farmington Hills GIS, August 2021
Oakland County GIS, 2021



DISCLAIMER: Although the information provided by this map is believed to be reliable, its accuracy is not warranted in any way. The City of Farmington Hills assumes no liability for any claims arising from the use of this map.

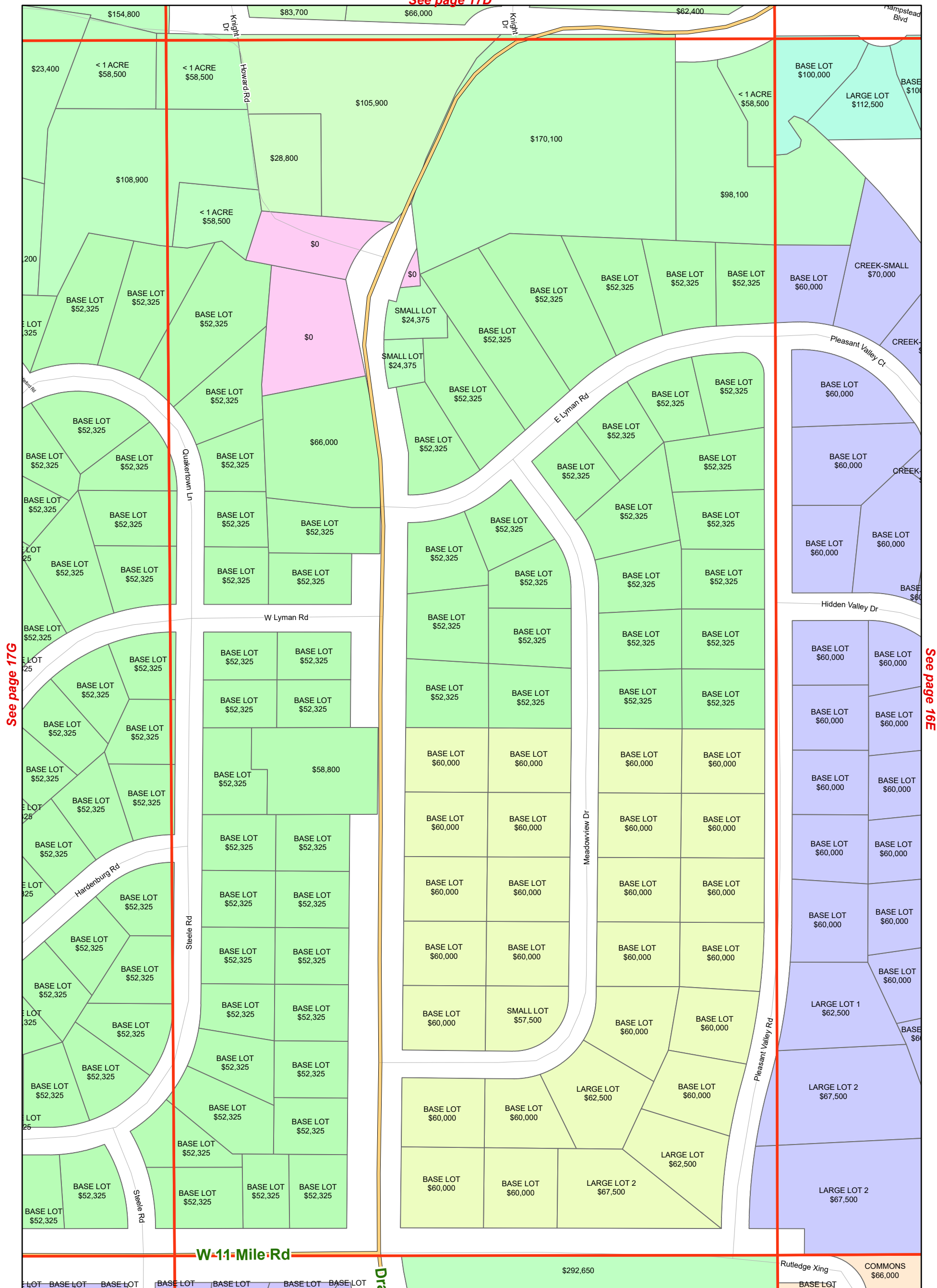


Section Location





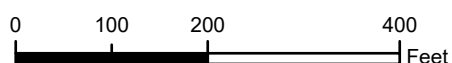
See page 17D



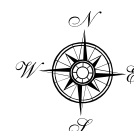
See page 20D

SOURCES: City of Farmington Hills GIS, August 2021
Oakland County GIS, 2021

1:2,400



DISCLAIMER: Although the information provided by this map is believed to be reliable, its accuracy is not warranted in any way. The City of Farmington Hills assumes no liability for any claims arising from the use of this map.



Section Location

6	5	4	3	2	1
7	8	9	10	11	12
13	14	15	16	17	18
19	20	21	22	23	24
25	26	27	28	29	30
31	32	33	34	35	36

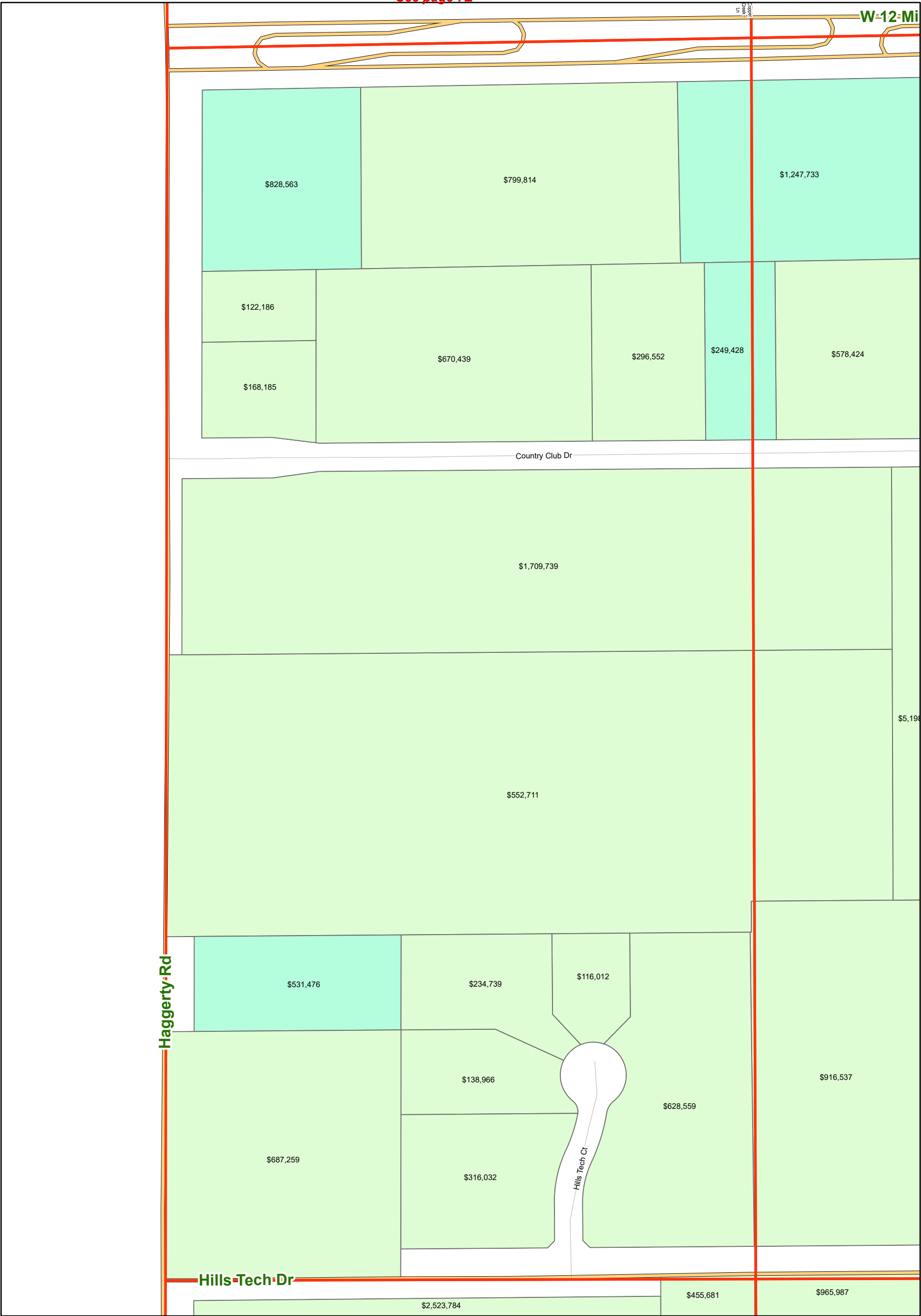


Assessing Division

Land Value Atlas, Section 18A



See page 7E

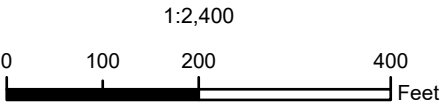


See page


See page 18B

See page 18E

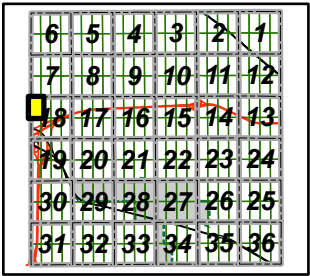
SOURCES: City of Farmington Hills GIS, August 2021
Oakland County GIS, 2021



DISCLAIMER: Although the information provided by this map is believed to be reliable, its accuracy is not warranted in any way. The City of Farmington Hills assumes no liability for any claims arising from the use of this map.



Section Location





Assessing Division

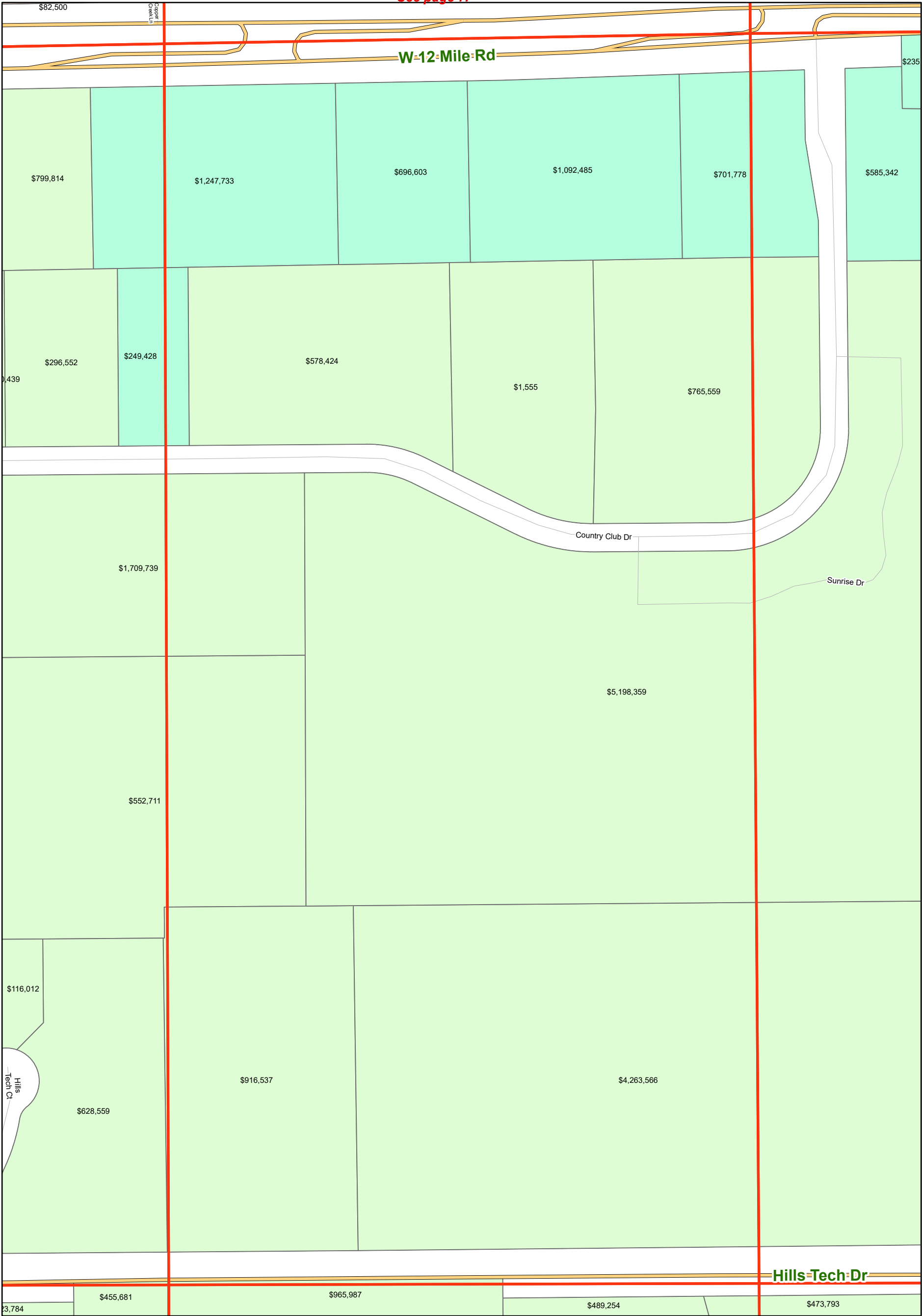
Land Value Atlas, Section 18B



See page 7F

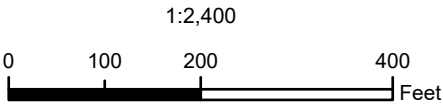
See page 18A

See page 18C




See page 18F

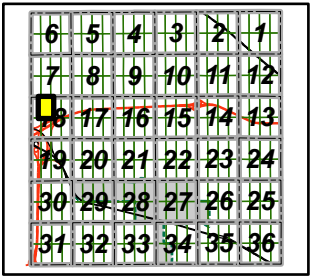
SOURCES: City of Farmington Hills GIS, August 2021
Oakland County GIS, 2021



DISCLAIMER: Although the information provided by this map is believed to be reliable, its accuracy is not warranted in any way. The City of Farmington Hills assumes no liability for any claims arising from the use of this map.



Section Location



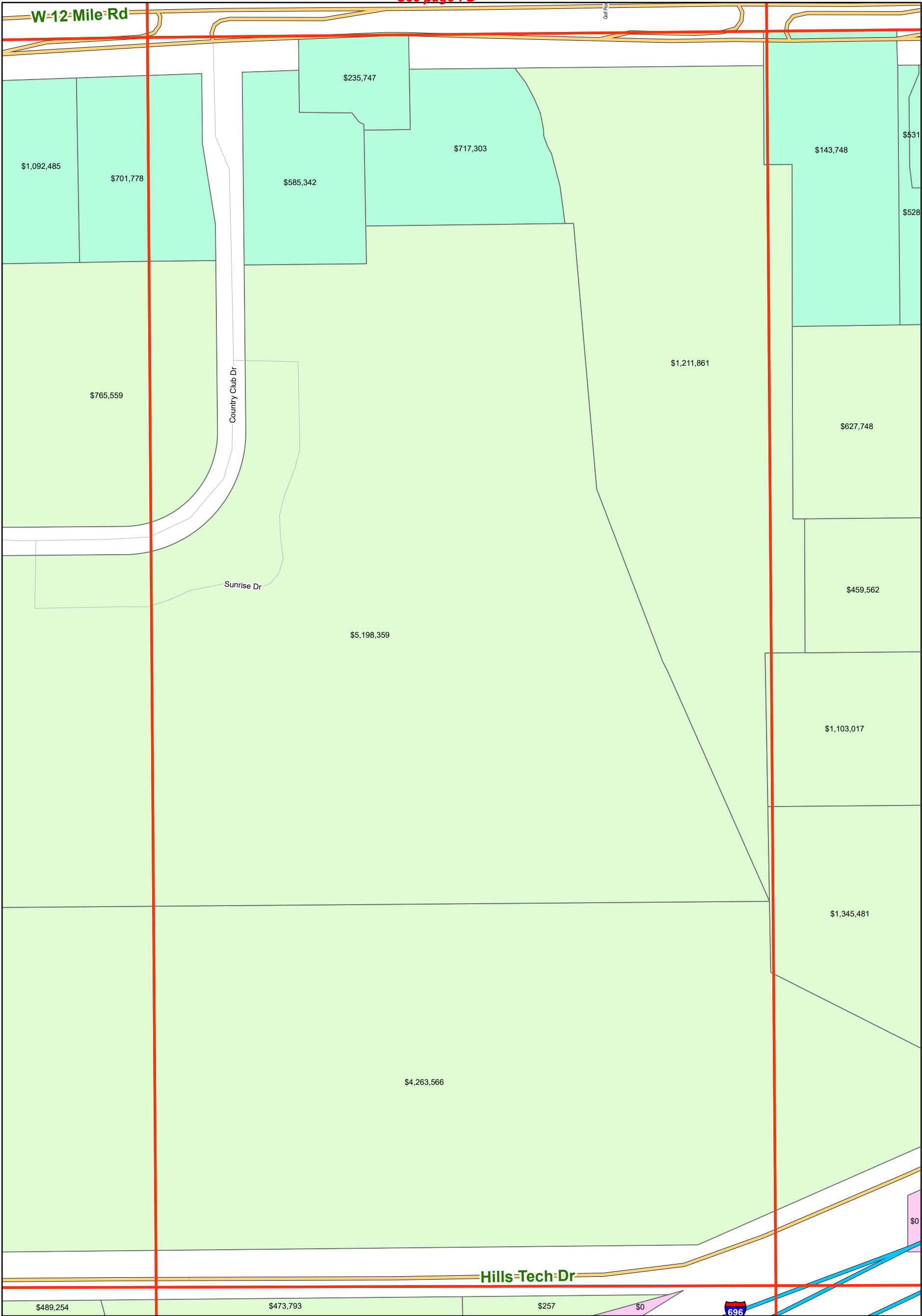


Assessing Division

Land Value Atlas, Section 18C



See page 7G



See page 18B


See page 18D

See page 18G

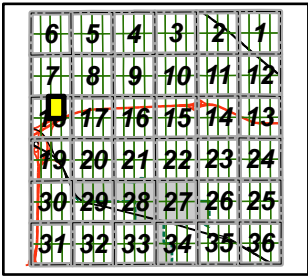
SOURCES: City of Farmington Hills GIS, August 2021
Oakland County GIS, 2021



DISCLAIMER: Although the information provided by this map is believed to be reliable, its accuracy is not warranted in any way. The City of Farmington Hills assumes no liability for any claims arising from the use of this map.



Section Location





Assessing Division

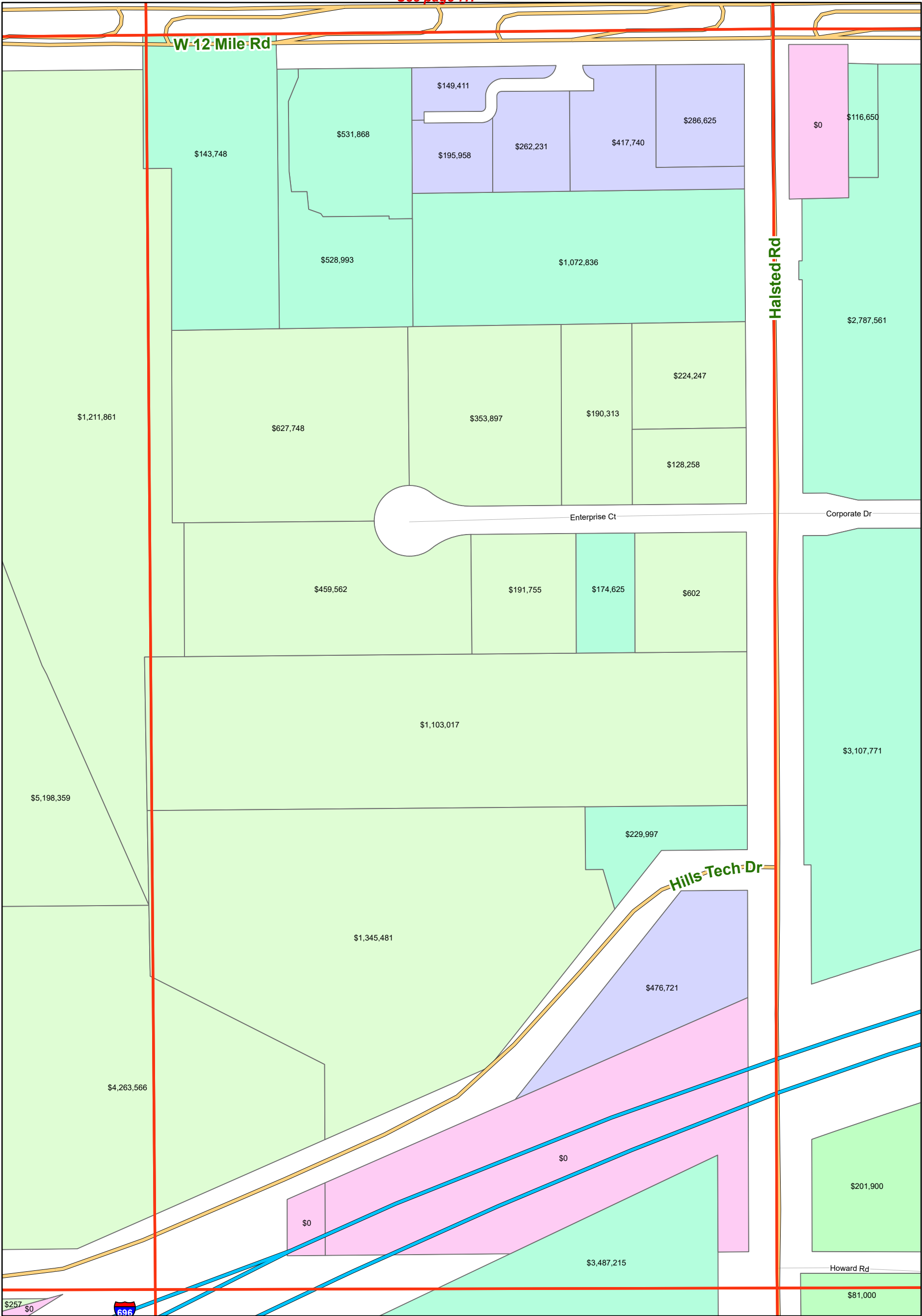
Land Value Atlas, Section 18D



See page 7H

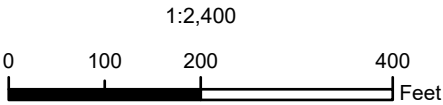
See page 18C

See page 17A




See page 18H

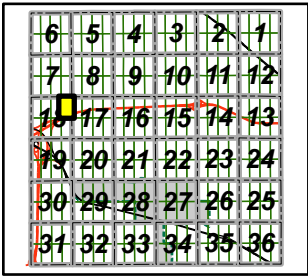
SOURCES: City of Farmington Hills GIS, August 2021
Oakland County GIS, 2021



DISCLAIMER: Although the information provided by this map is believed to be reliable, its accuracy is not warranted in any way. The City of Farmington Hills assumes no liability for any claims arising from the use of this map.



Section Location



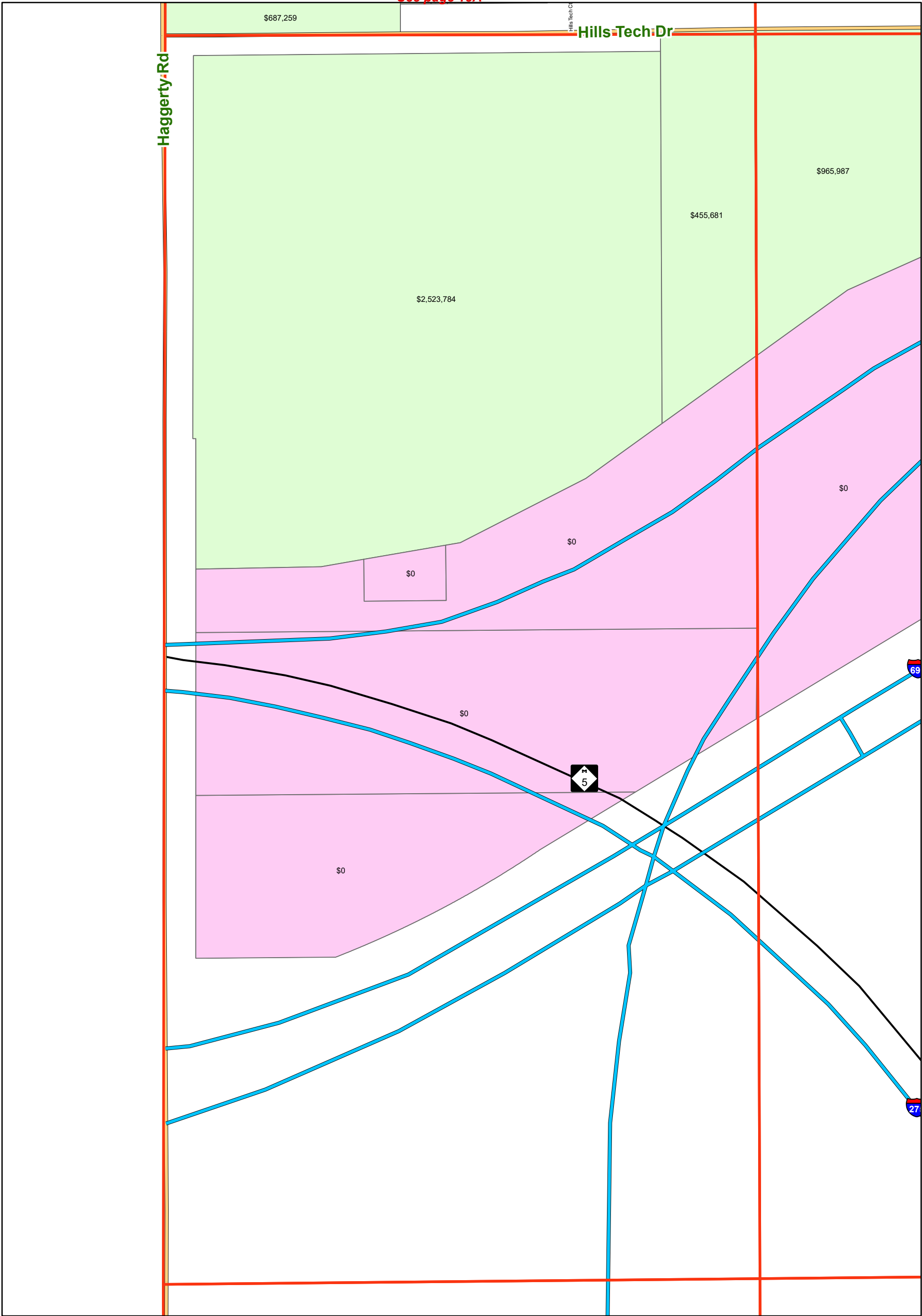


Assessing Division

Land Value Atlas, Section 18E



See page 18A

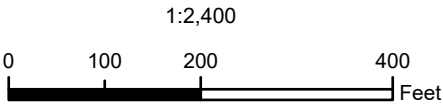


See page


See page 18F

See page 19A

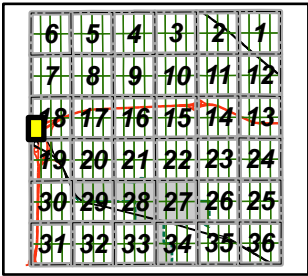
SOURCES: City of Farmington Hills GIS, August 2021
Oakland County GIS, 2021



DISCLAIMER: Although the information provided by this map is believed to be reliable, its accuracy is not warranted in any way. The City of Farmington Hills assumes no liability for any claims arising from the use of this map.

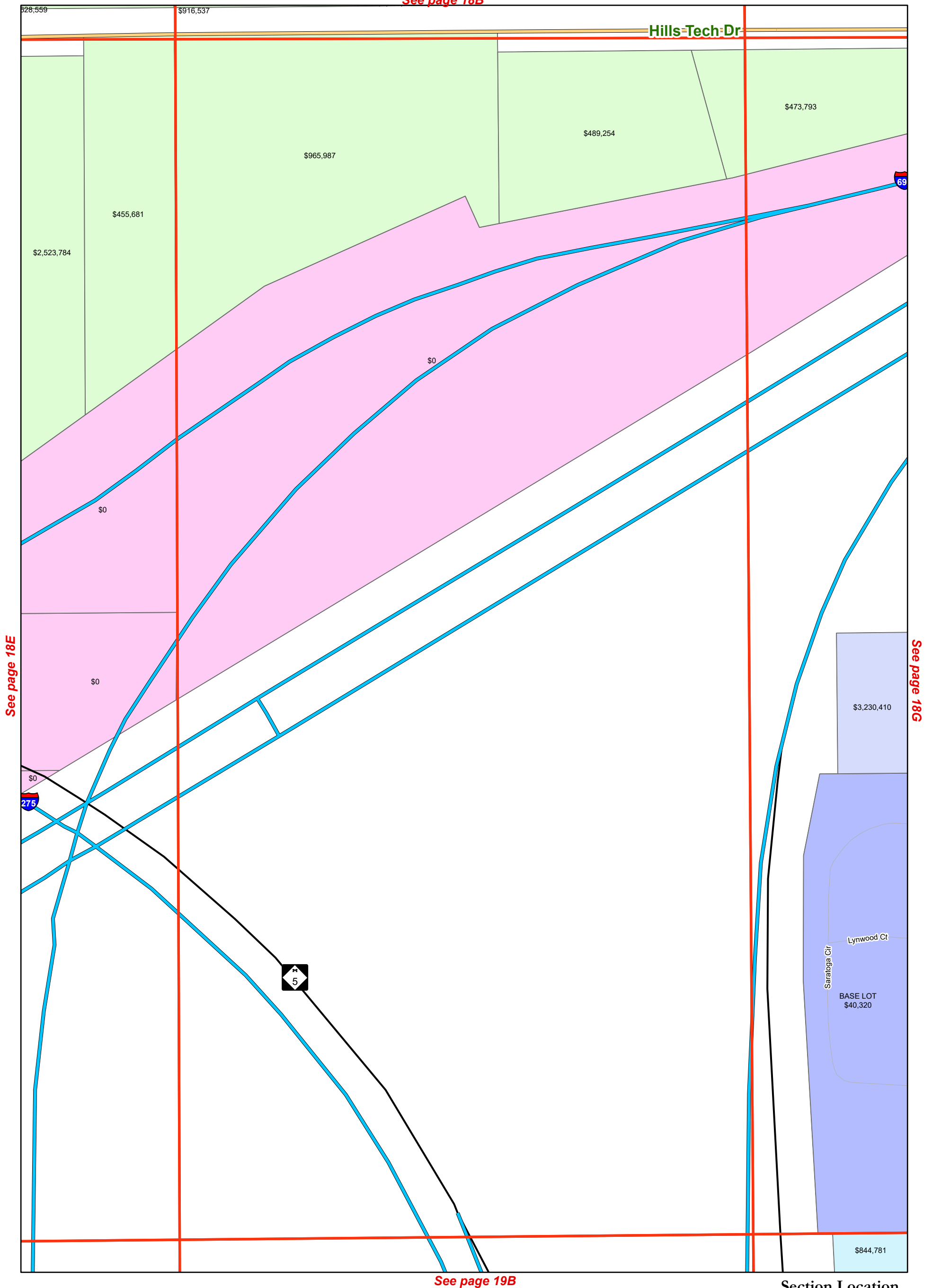


Section Location

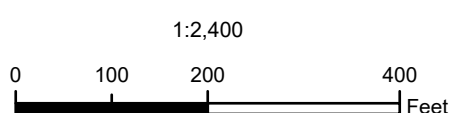




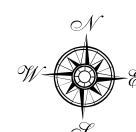
See page 18B



SOURCES: City of Farmington Hills GIS, August 2021
Oakland County GIS, 2021



DISCLAIMER: Although the information provided by this map is believed to be reliable, its accuracy is not warranted in any way. The City of Farmington Hills assumes no liability for any claims arising from the use of this map.



Section Location

6	5	4	3	2	1
7	8	9	10	11	12
18	17	16	15	14	13
19	20	21	22	23	24
30	29	28	27	26	25
31	32	33	34	35	36

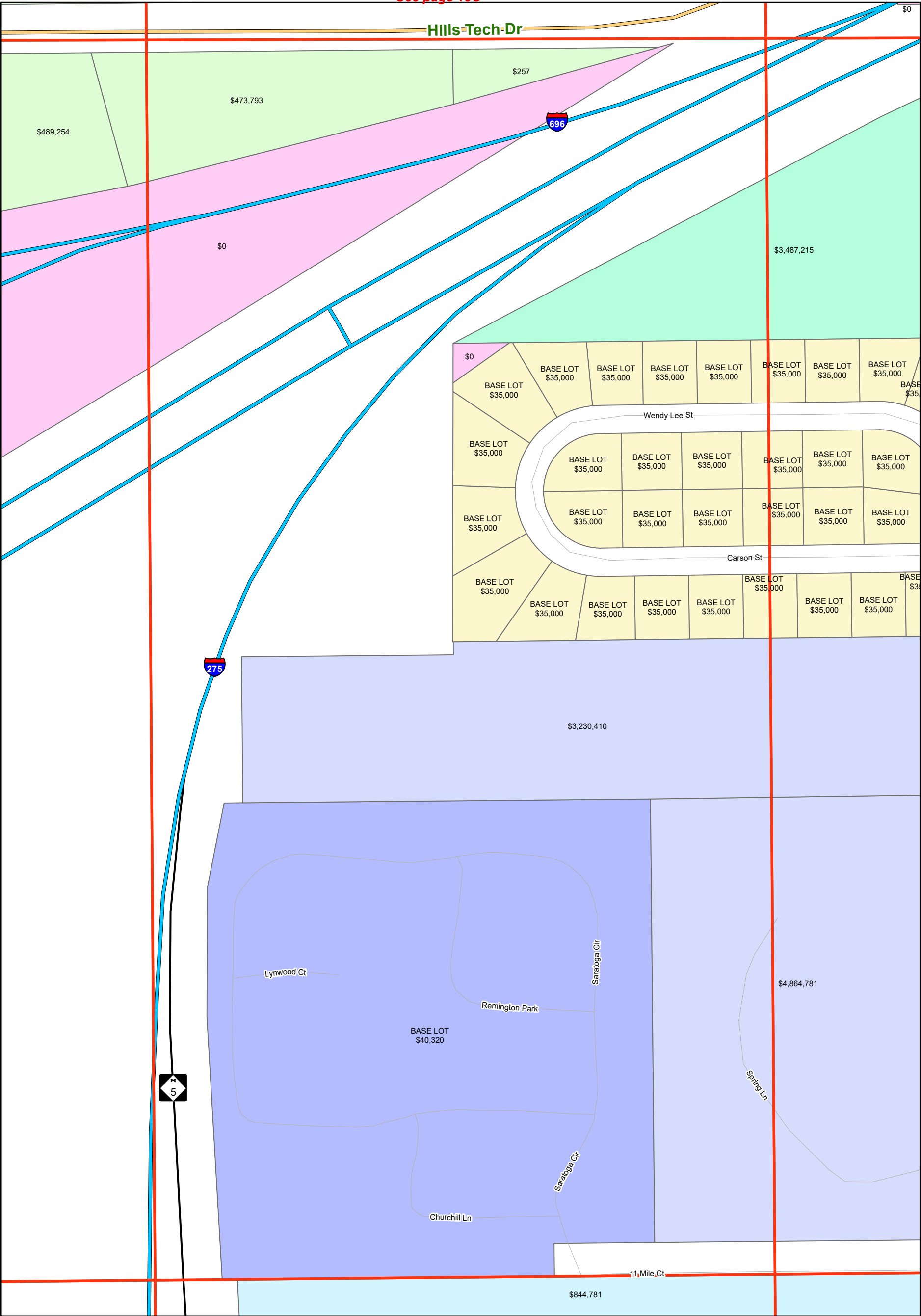


Assessing Division

Land Value Atlas, Section 18G



See page 18C

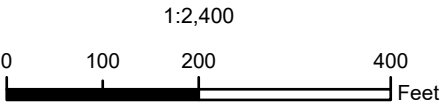


See page 18F


See page 18H

See page 19C

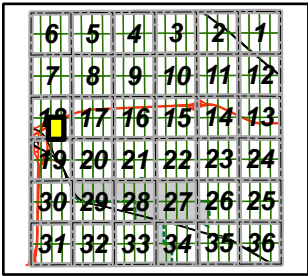
SOURCES: City of Farmington Hills GIS, August 2021
Oakland County GIS, 2021



DISCLAIMER: Although the information provided by this map is believed to be reliable, its accuracy is not warranted in any way. The City of Farmington Hills assumes no liability for any claims arising from the use of this map.

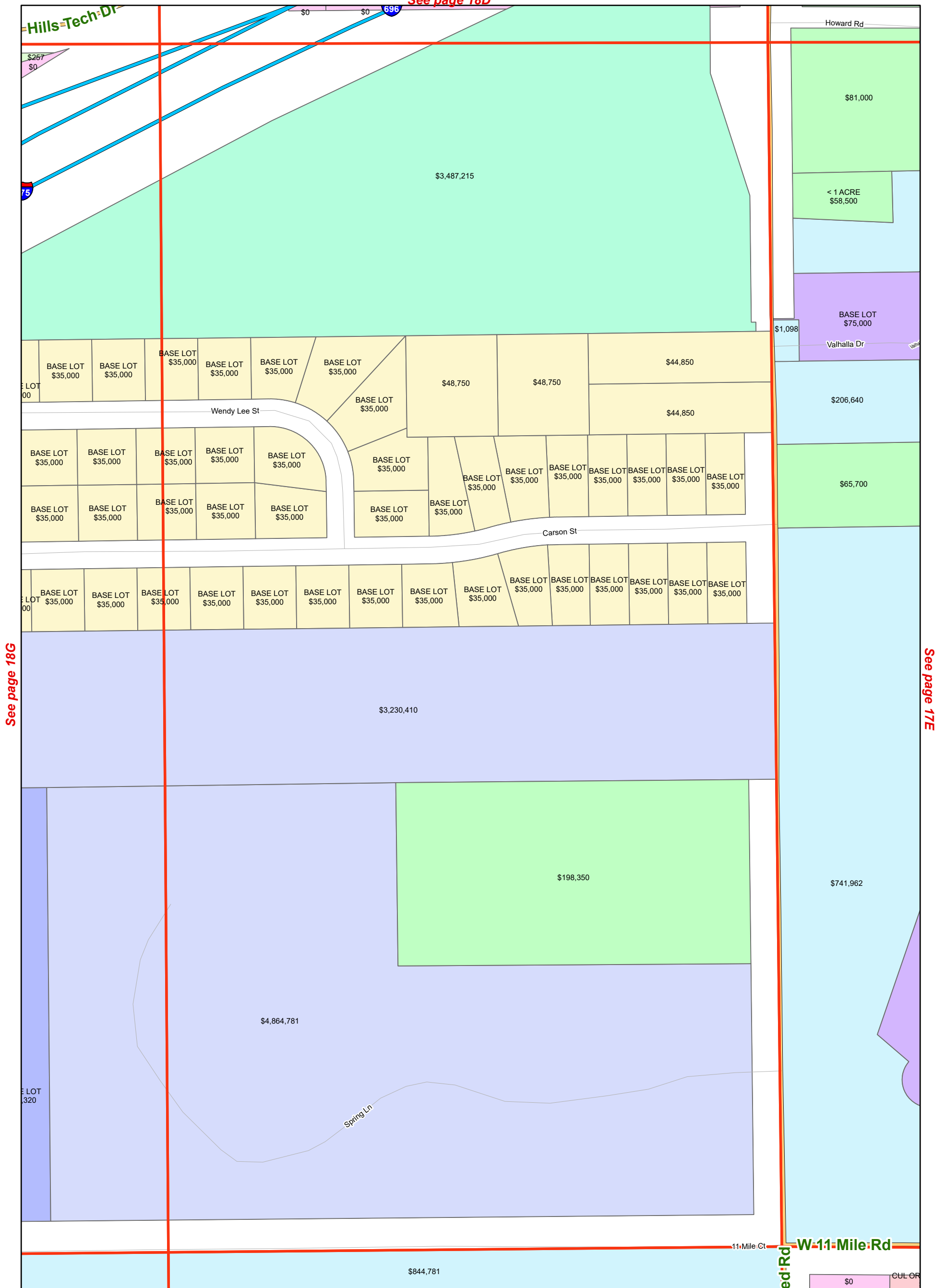


Section Location



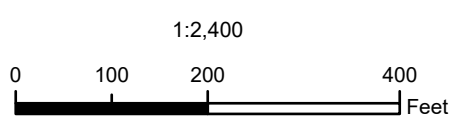


See page 18D

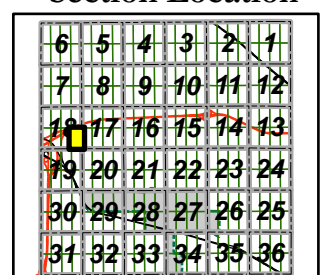
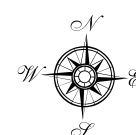


See page 19D

Section Location



DISCLAIMER: Although the information provided by this map is believed to be reliable, its accuracy is not warranted in any way. The City of Farmington Hills assumes no liability for any claims arising from the use of this map.





Assessing Division

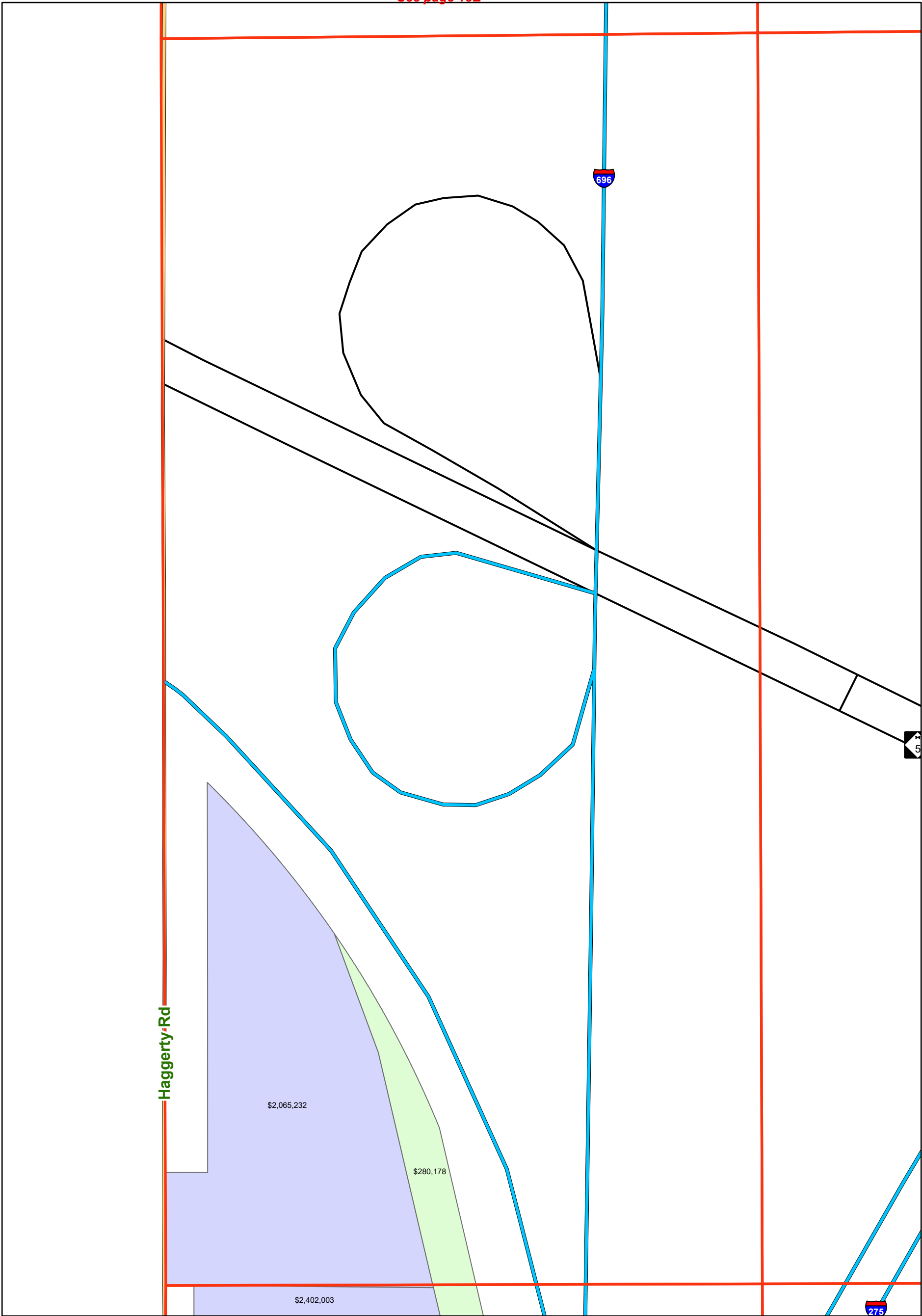
Land Value Atlas, Section 19A



See page 18E

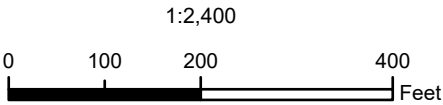
See page

See page 19B




See page 19E

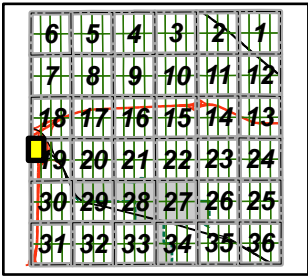
SOURCES: City of Farmington Hills GIS, August 2021
Oakland County GIS, 2021



DISCLAIMER: Although the information provided by this map is believed to be reliable, its accuracy is not warranted in any way. The City of Farmington Hills assumes no liability for any claims arising from the use of this map.



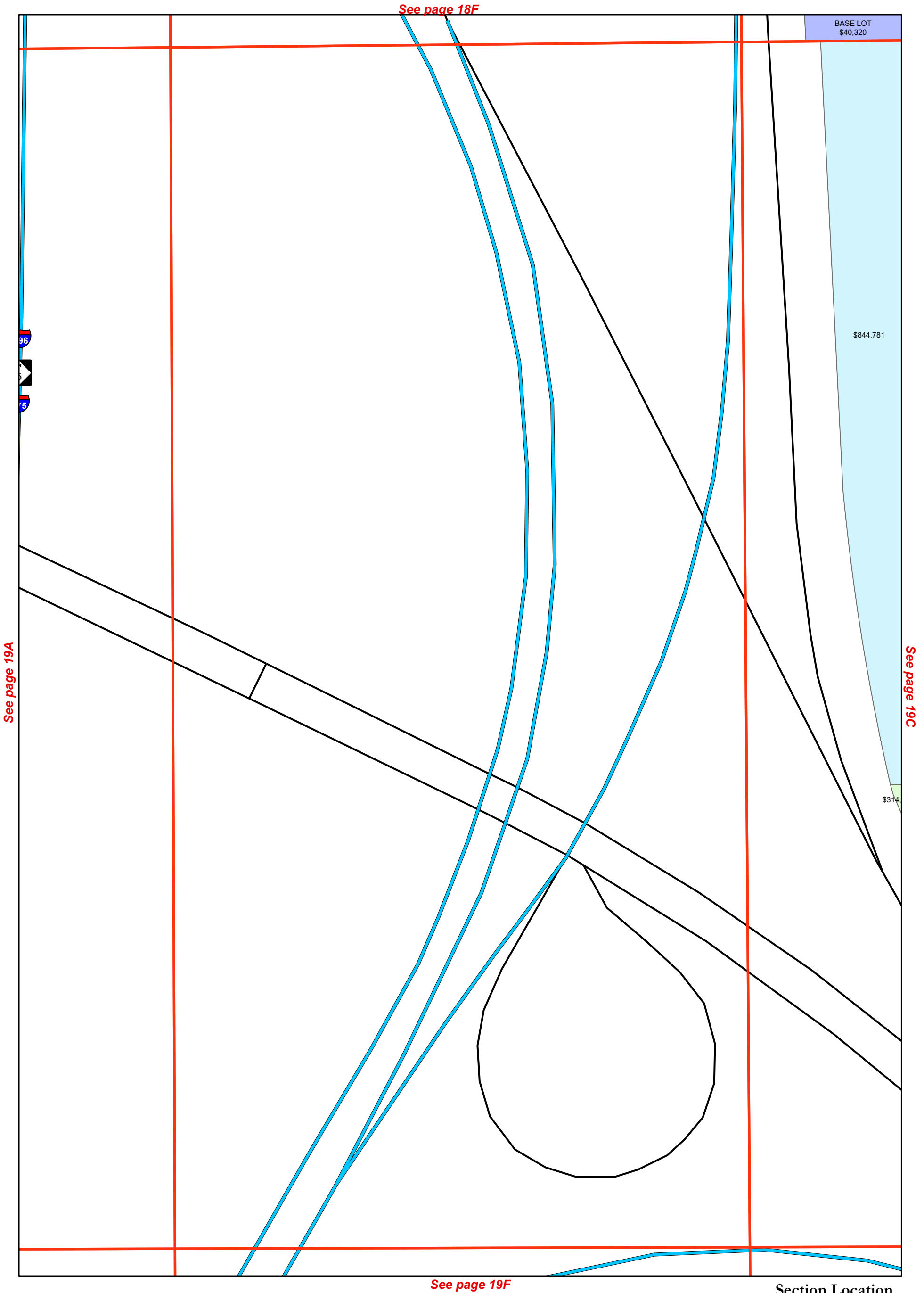
Section Location



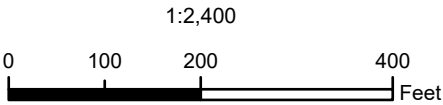


Assessing Division


Land Value Atlas, Section 19B



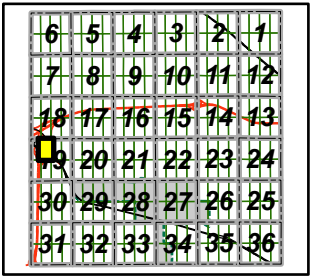
SOURCES: City of Farmington Hills GIS, August 2021
Oakland County GIS, 2021



DISCLAIMER: Although the information provided by this map is believed to be reliable, its accuracy is not warranted in any way. The City of Farmington Hills assumes no liability for any claims arising from the use of this map.



Section Location



[illegible]

See page 19G

1:2,400

0 100 200 400 Feet

6	5	4	3	2	1
7	8	9	10	11	12
18	17	16	15	14	13
19	20	21	22	23	24
30	29	28	27	26	25
31	32	33	34	35	36

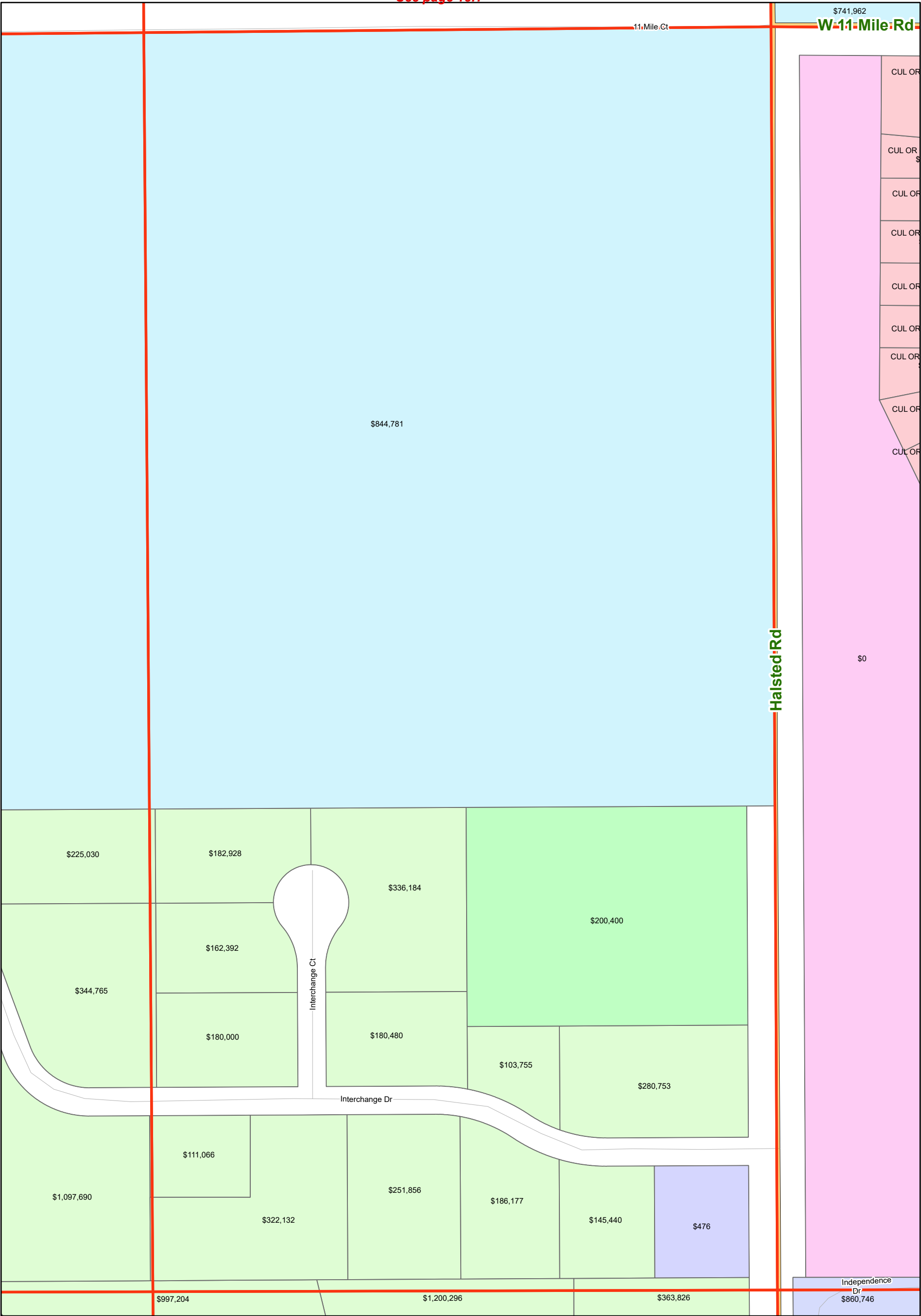


Assessing Division

Land Value Atlas, Section 19D



See page 18H

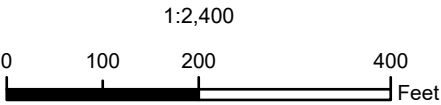


See page 19C


See page 20A

See page 19H

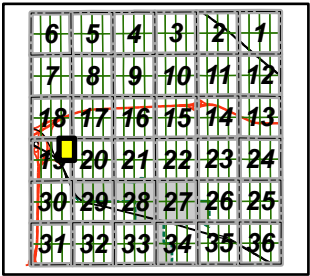
SOURCES: City of Farmington Hills GIS, August 2021
Oakland County GIS, 2021



DISCLAIMER: Although the information provided by this map is believed to be reliable, its accuracy is not warranted in any way. The City of Farmington Hills assumes no liability for any claims arising from the use of this map.



Section Location





Assessing Division

Land Value Atlas, Section 19E



See page 19A

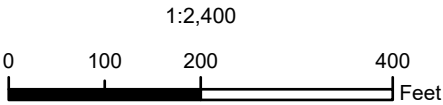
See page

See page 19F



See page 30A

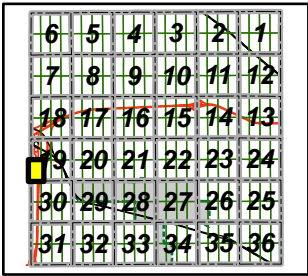
SOURCES: City of Farmington Hills GIS, August 2021
Oakland County GIS, 2021



DISCLAIMER: Although the information provided by this map is believed to be reliable, its accuracy is not warranted in any way. The City of Farmington Hills assumes no liability for any claims arising from the use of this map.



Section Location





Assessing Division

Land Value Atlas, Section 19F



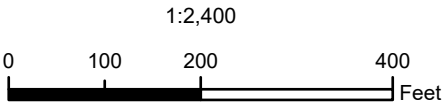
See page 19B

See page 19E


See page 19G

See page 30B

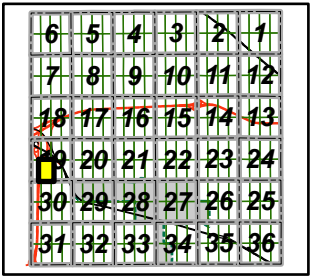
SOURCES: City of Farmington Hills GIS, August 2021
Oakland County GIS, 2021

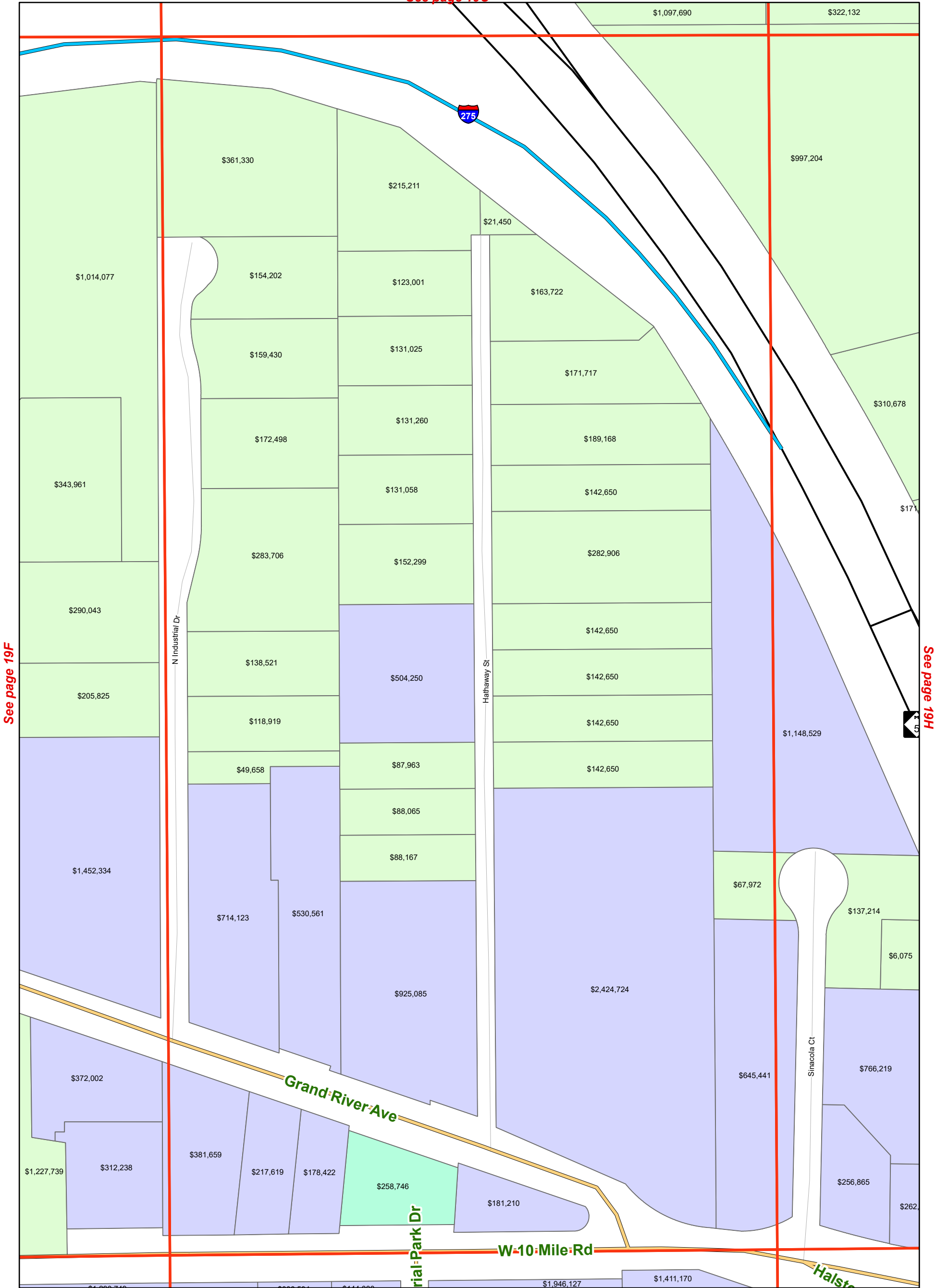


DISCLAIMER: Although the information provided by this map is believed to be reliable, its accuracy is not warranted in any way. The City of Farmington Hills assumes no liability for any claims arising from the use of this map.

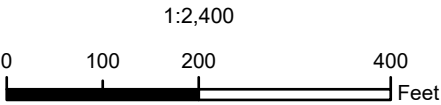


Section Location






SOURCES: City of Farmington Hills GIS, August 2021
Oakland County GIS, 2021

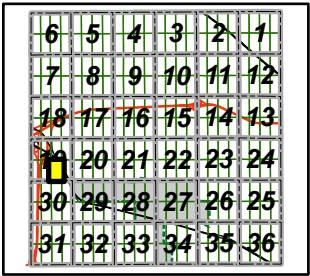


DISCLAIMER: Although the information provided by this map is believed to be reliable, its accuracy is not warranted in any way. The City of Farmington Hills assumes no liability for any claims arising from the use of this map.

See page 30C

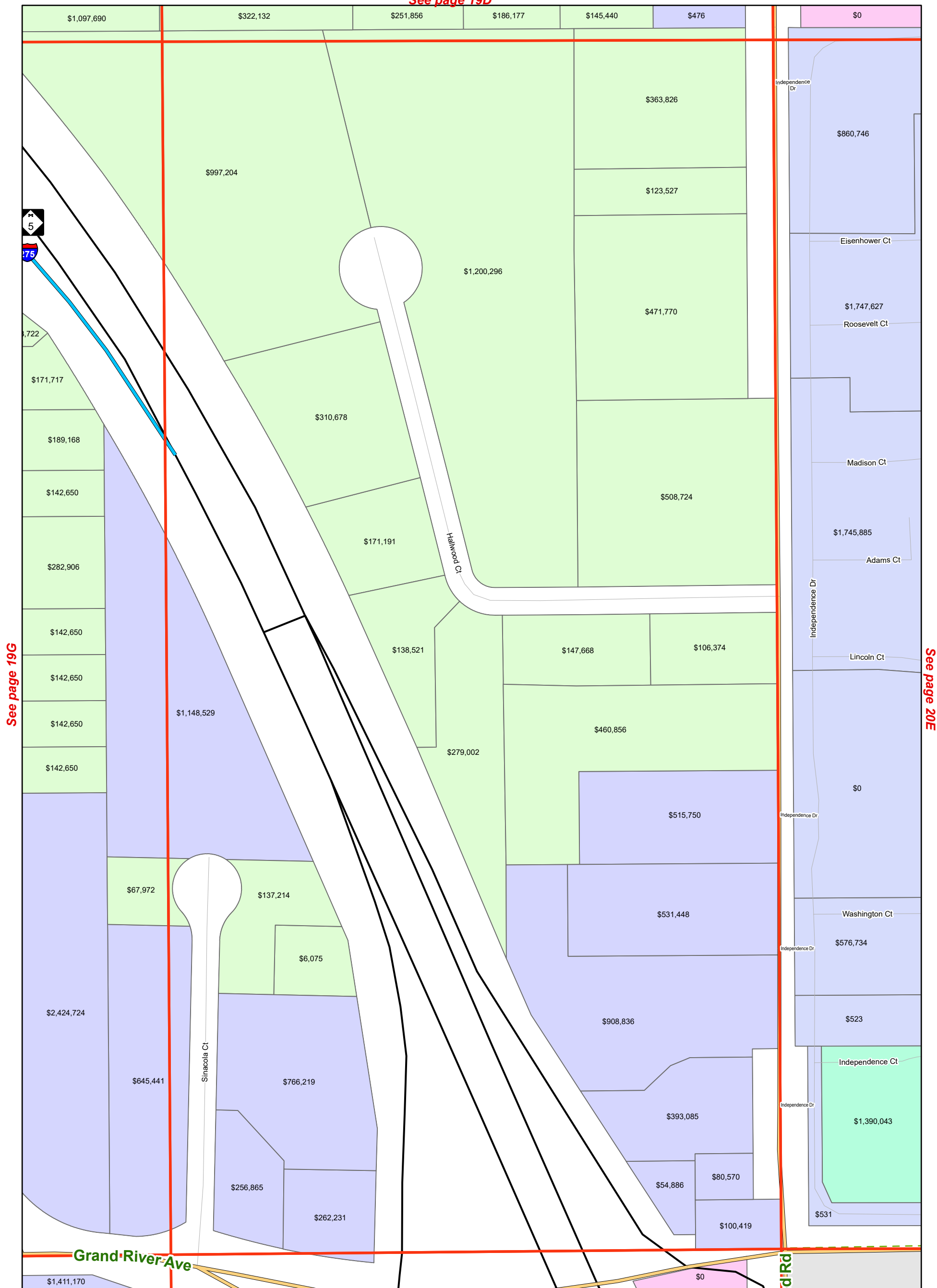


Section Location



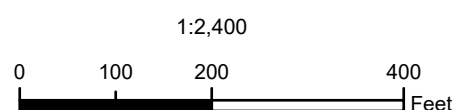


See page 19D



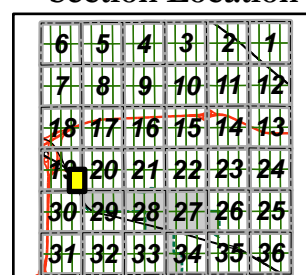
See page 30D

SOURCES: City of Farmington Hills GIS, August 2021
Oakland County GIS, 2021



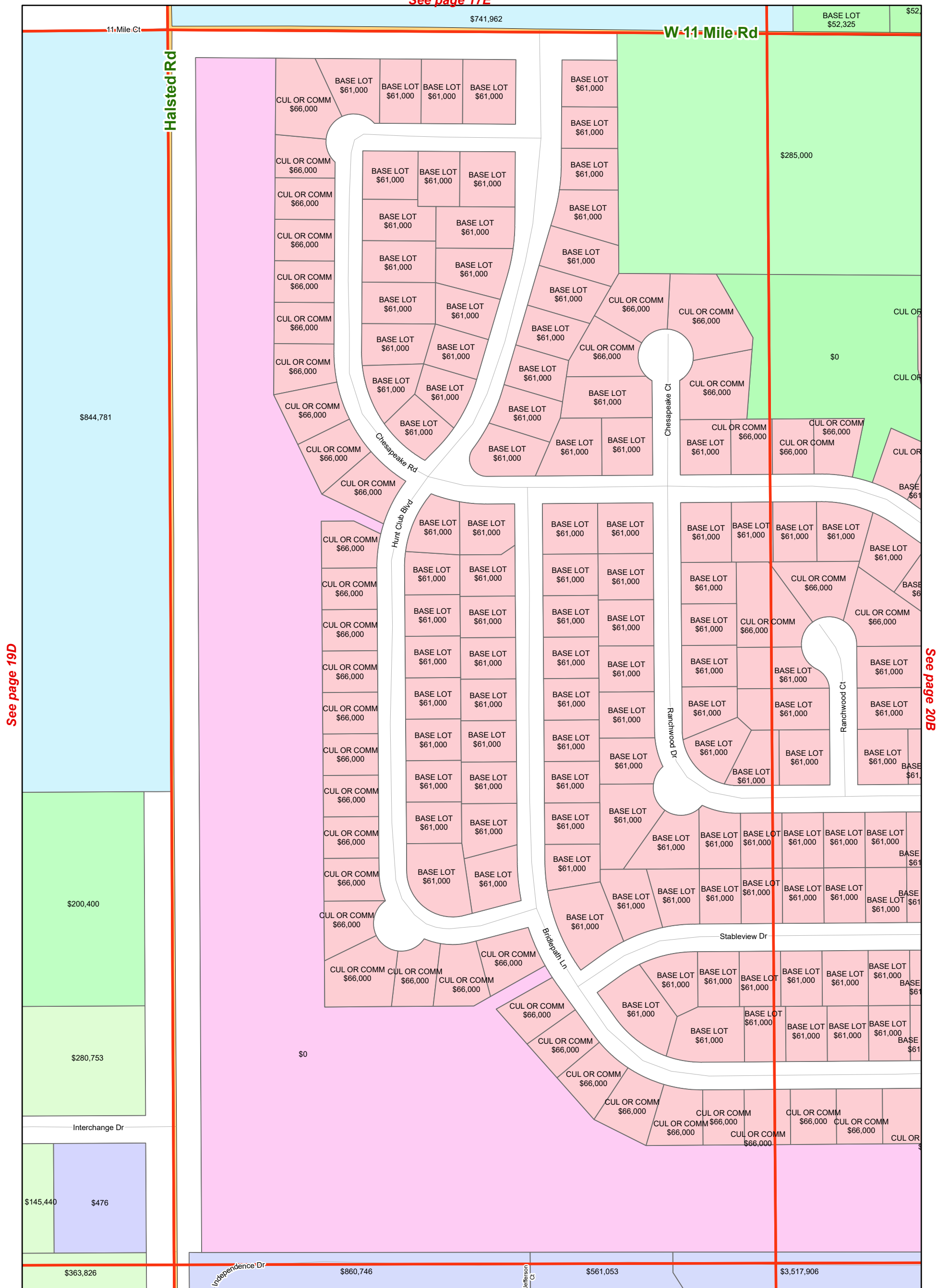
DISCLAIMER: Although the information provided by this map is believed to be reliable, its accuracy is not warranted in any way. The City of Farmington Hills assumes no liability for any claims arising from the use of this map.

Section Location



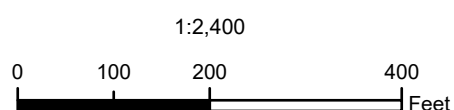


See page 17E



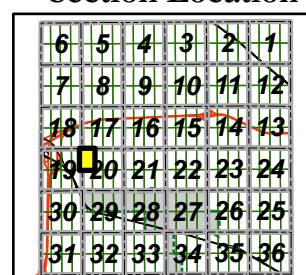
See page 20E

SOURCES: City of Farmington Hills GIS, August 2021
Oakland County GIS, 2021



DISCLAIMER: Although the information provided by this map is believed to be reliable, its accuracy is not warranted in any way. The City of Farmington Hills assumes no liability for any claims arising from the use of this map.

Section Location



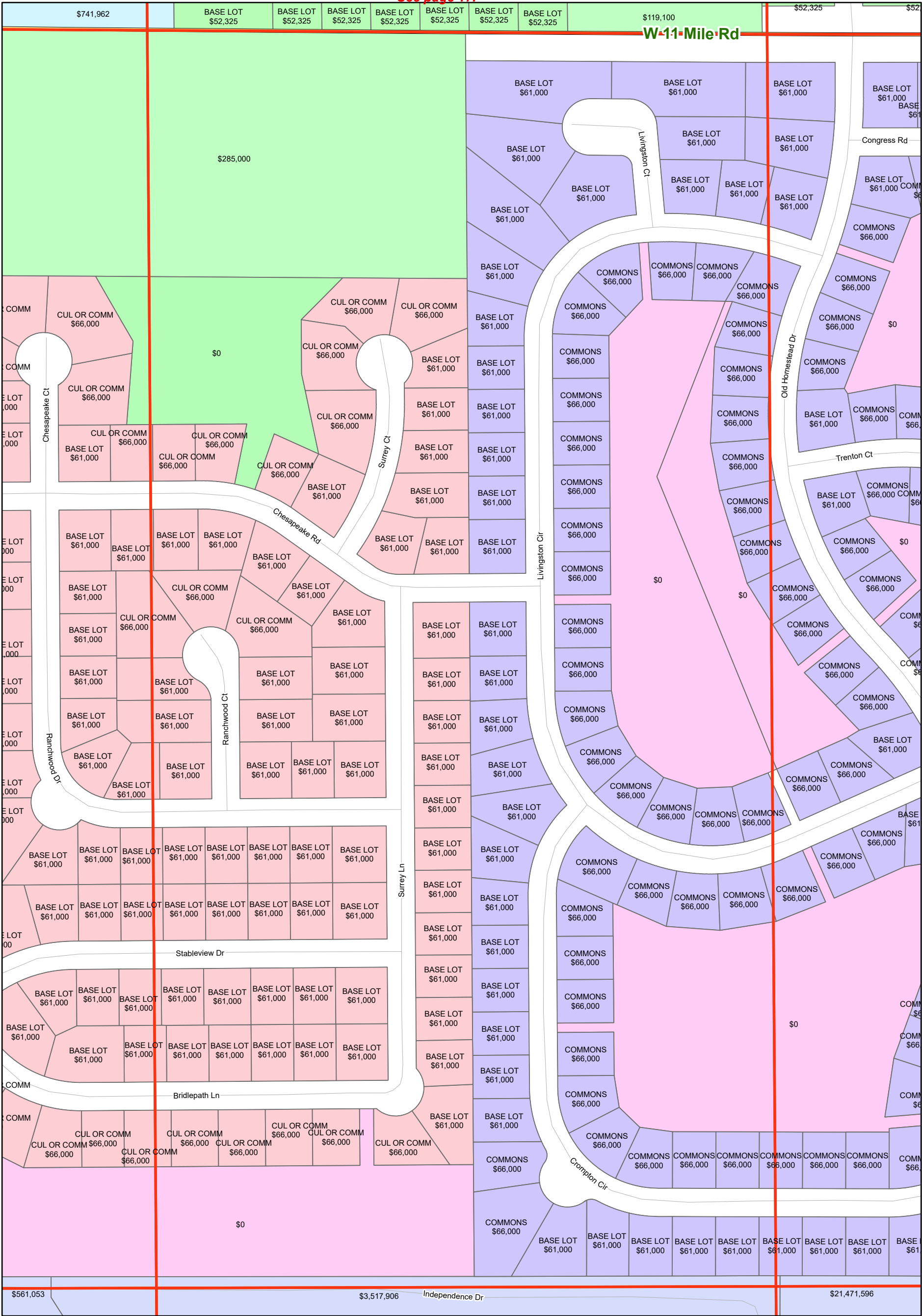


Assessing Division

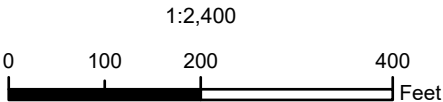
Land Value Atlas, Section 20B



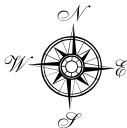
See page 17F



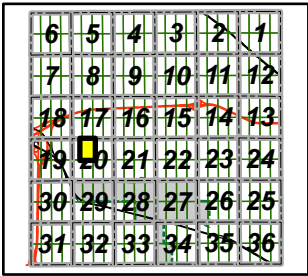
SOURCES: City of Farmington Hills GIS, August 2021
Oakland County GIS, 2021



DISCLAIMER: Although the information provided by this map is believed to be reliable, its accuracy is not warranted in any way. The City of Farmington Hills assumes no liability for any claims arising from the use of this map.



Section Location



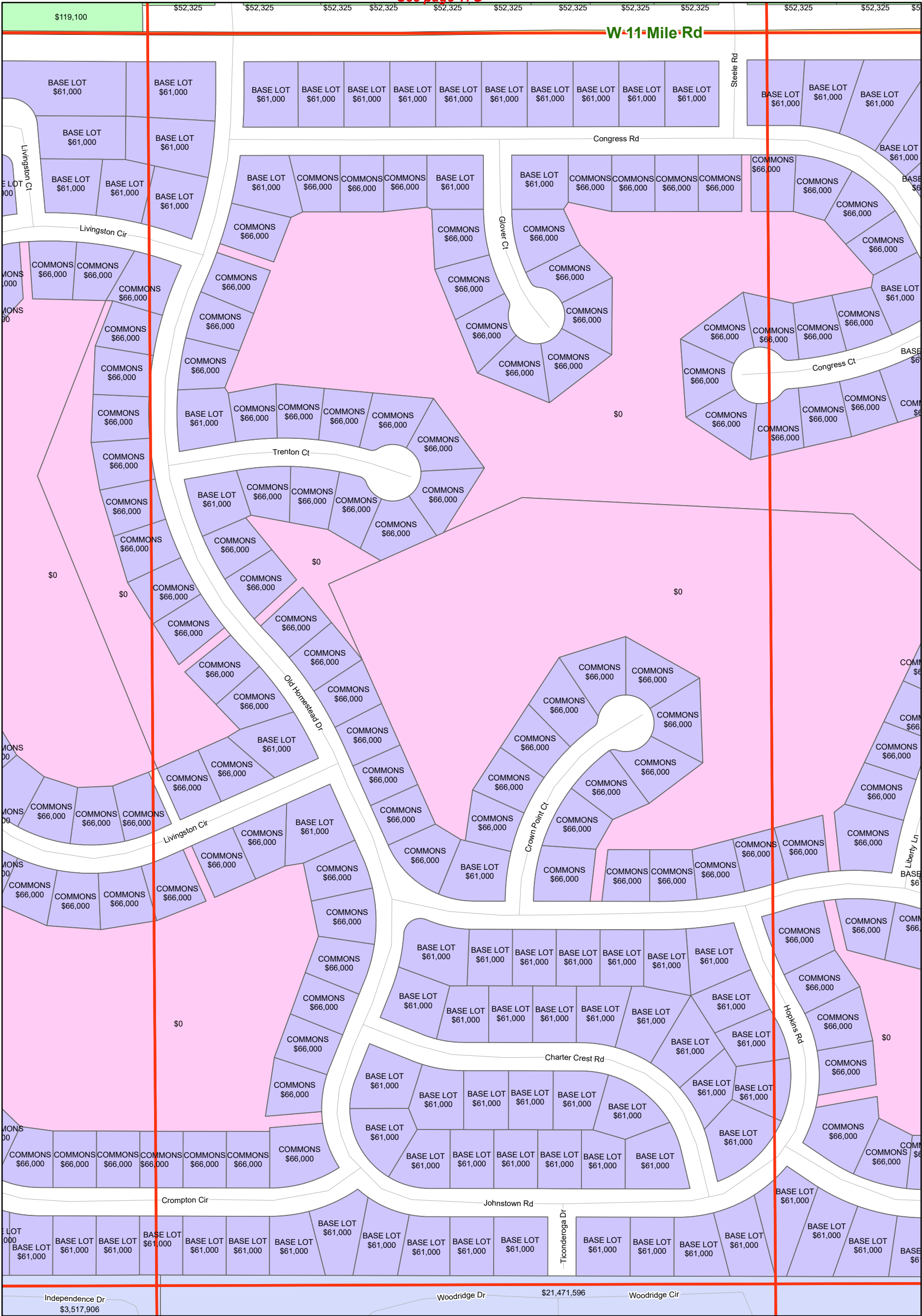


Assessing Division

Land Value Atlas, Section 20C

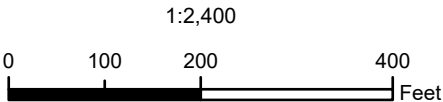


See page 17G



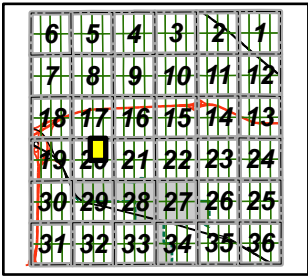
See page 20G

SOURCES: City of Farmington Hills GIS, August 2021
Oakland County GIS, 2021



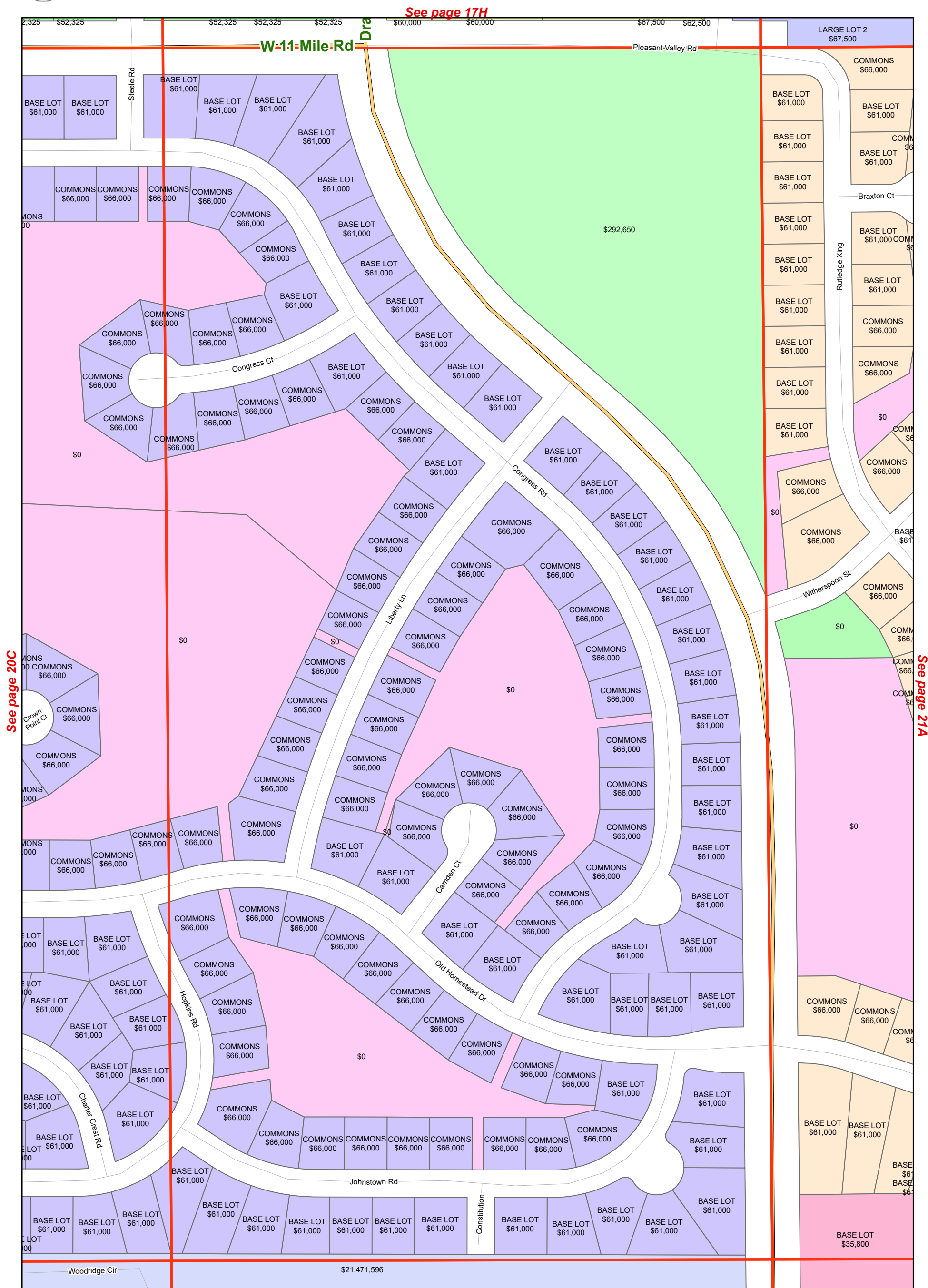
DISCLAIMER: Although the information provided by this map is believed to be reliable, its accuracy is not warranted in any way. The City of Farmington Hills assumes no liability for any claims arising from the use of this map.

Section Location





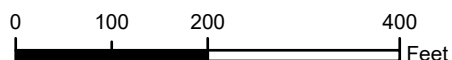
See page 17H



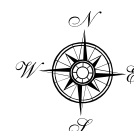
See page 20H

SOURCES: City of Farmington Hills GIS, August 2021
Oakland County GIS, 2021

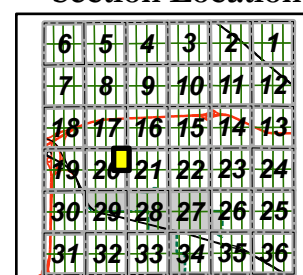
1:2,400



DISCLAIMER: Although the information provided by this map is believed to be reliable, its accuracy is not warranted in any way. The City of Farmington Hills assumes no liability for any claims arising from the use of this map.



Section Location





Assessing Division

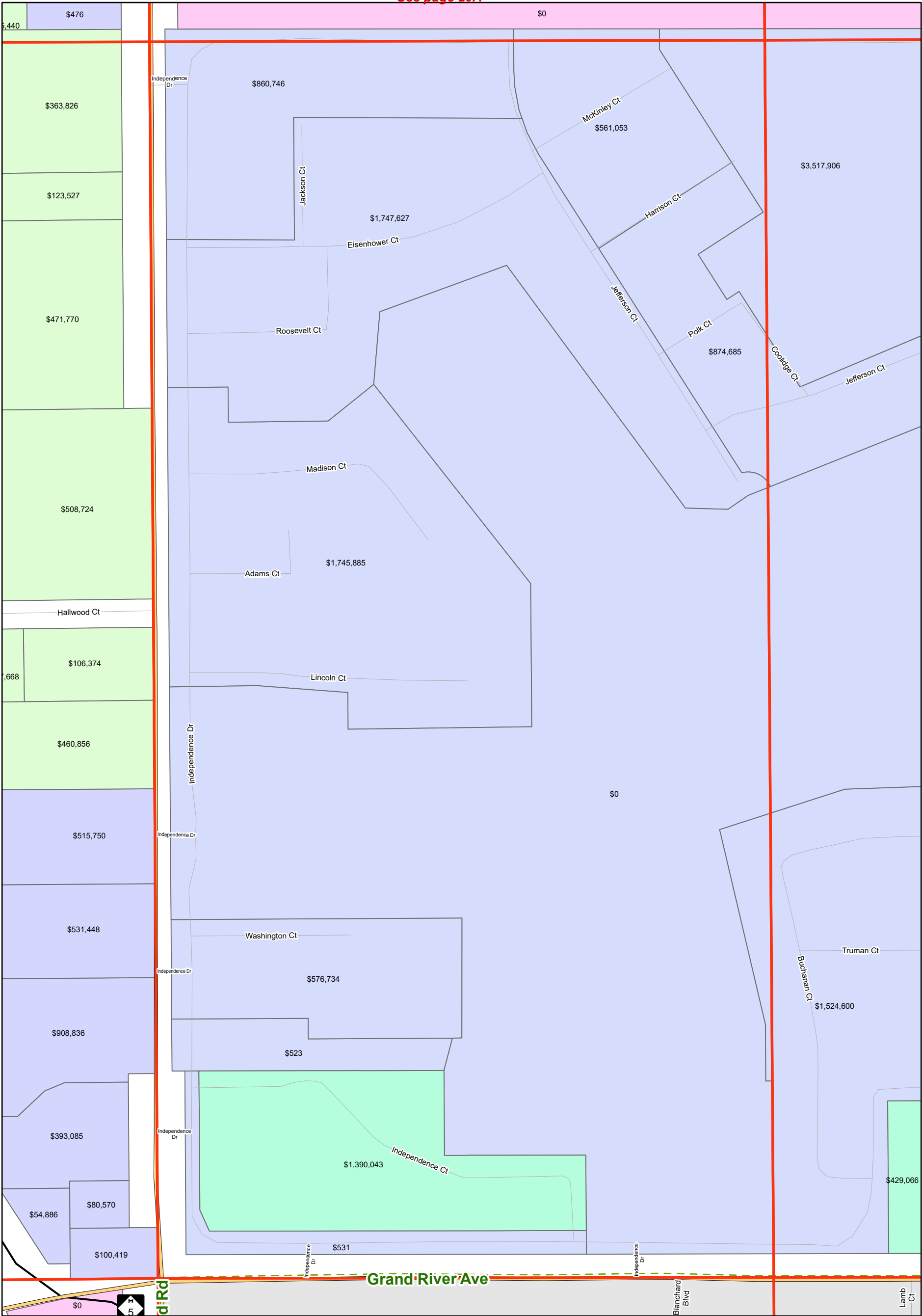
Land Value Atlas, Section 20E



See page 20A

See page 19H

See page 20F




See page 29A

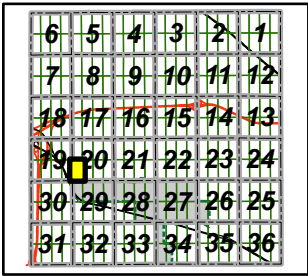
SOURCES: City of Farmington Hills GIS, August 2021
Oakland County GIS, 2021



DISCLAIMER: Although the information provided by this map is believed to be reliable, its accuracy is not warranted in any way. The City of Farmington Hills assumes no liability for any claims arising from the use of this map.



Section Location



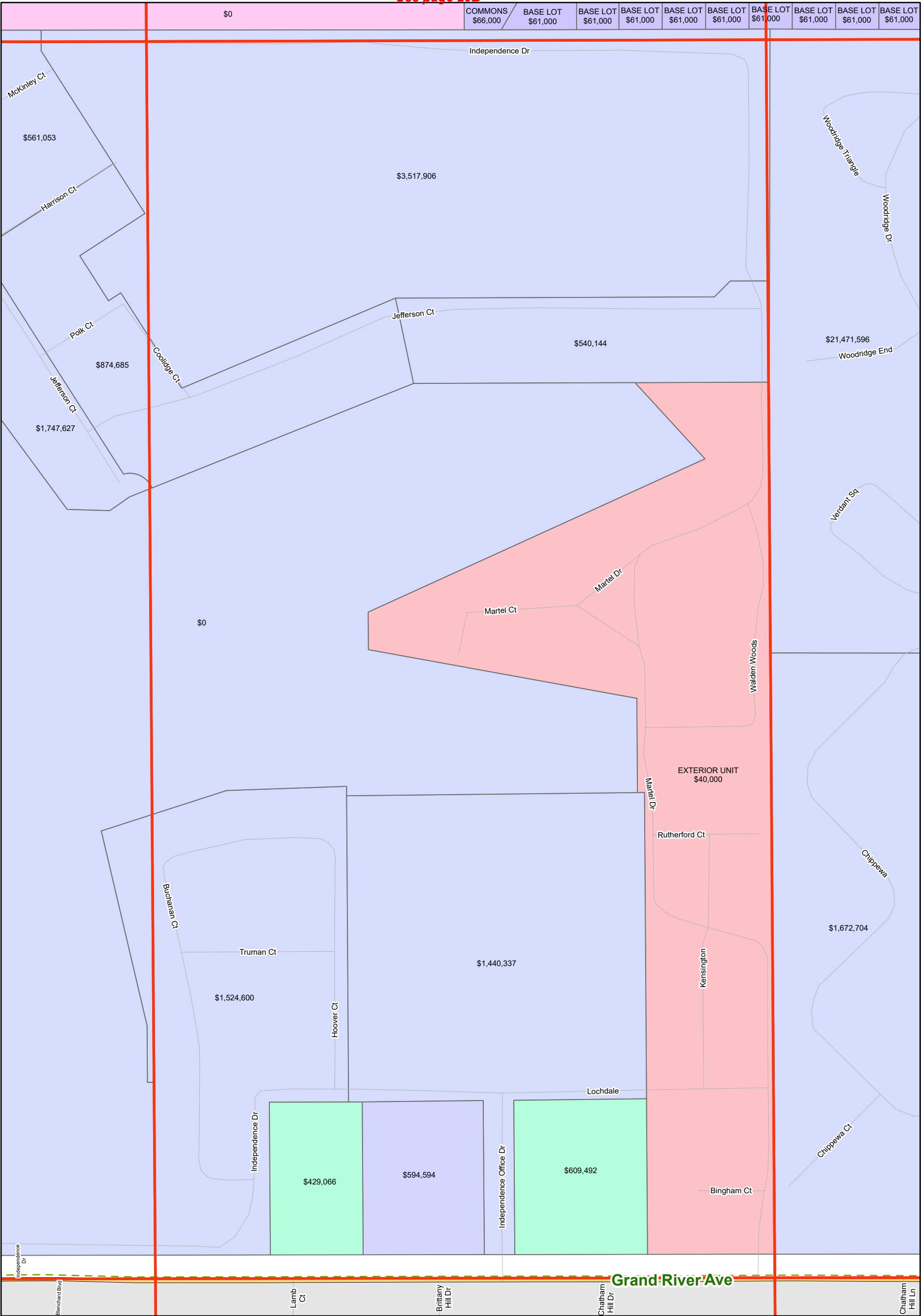


Assessing Division

Land Value Atlas, Section 20F



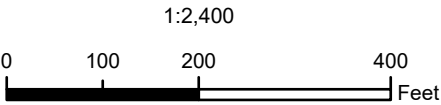
See page 20B



See page 20E

See page 20G

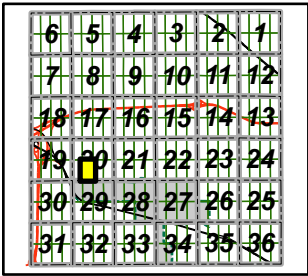
SOURCES: City of Farmington Hills GIS, August 2021
Oakland County GIS, 2021



DISCLAIMER: Although the information provided by this map is believed to be reliable, its accuracy is not warranted in any way. The City of Farmington Hills assumes no liability for any claims arising from the use of this map.

See page 29B

Section Location



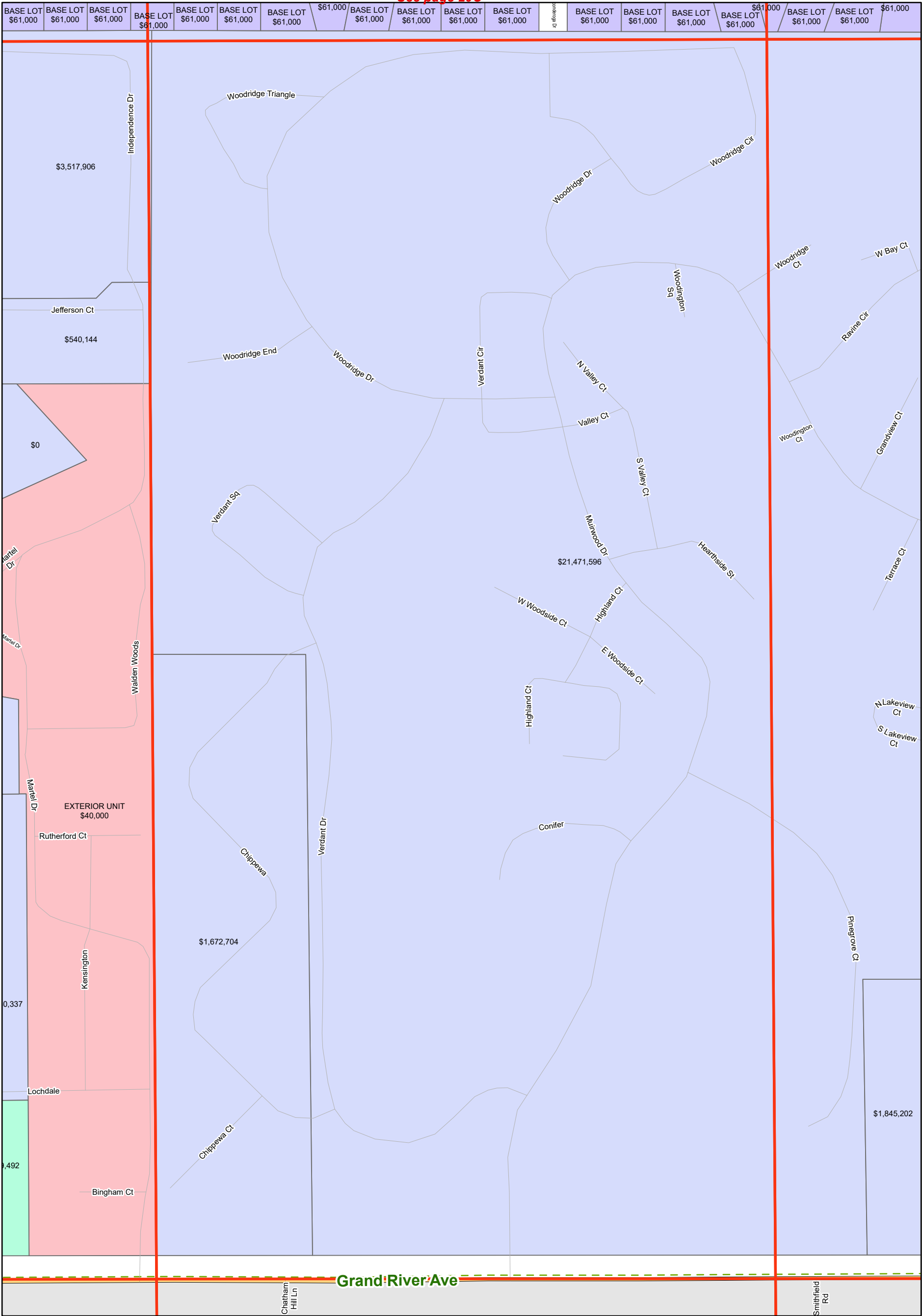


Assessing Division

Land Value Atlas, Section 20G



See page 20C

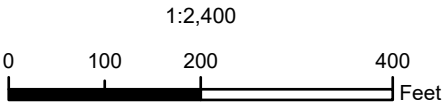


See page 20F


See page 20H

See page 29C

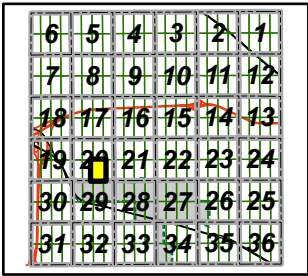
SOURCES: City of Farmington Hills GIS, August 2021
Oakland County GIS, 2021



DISCLAIMER: Although the information provided by this map is believed to be reliable, its accuracy is not warranted in any way. The City of Farmington Hills assumes no liability for any claims arising from the use of this map.



Section Location



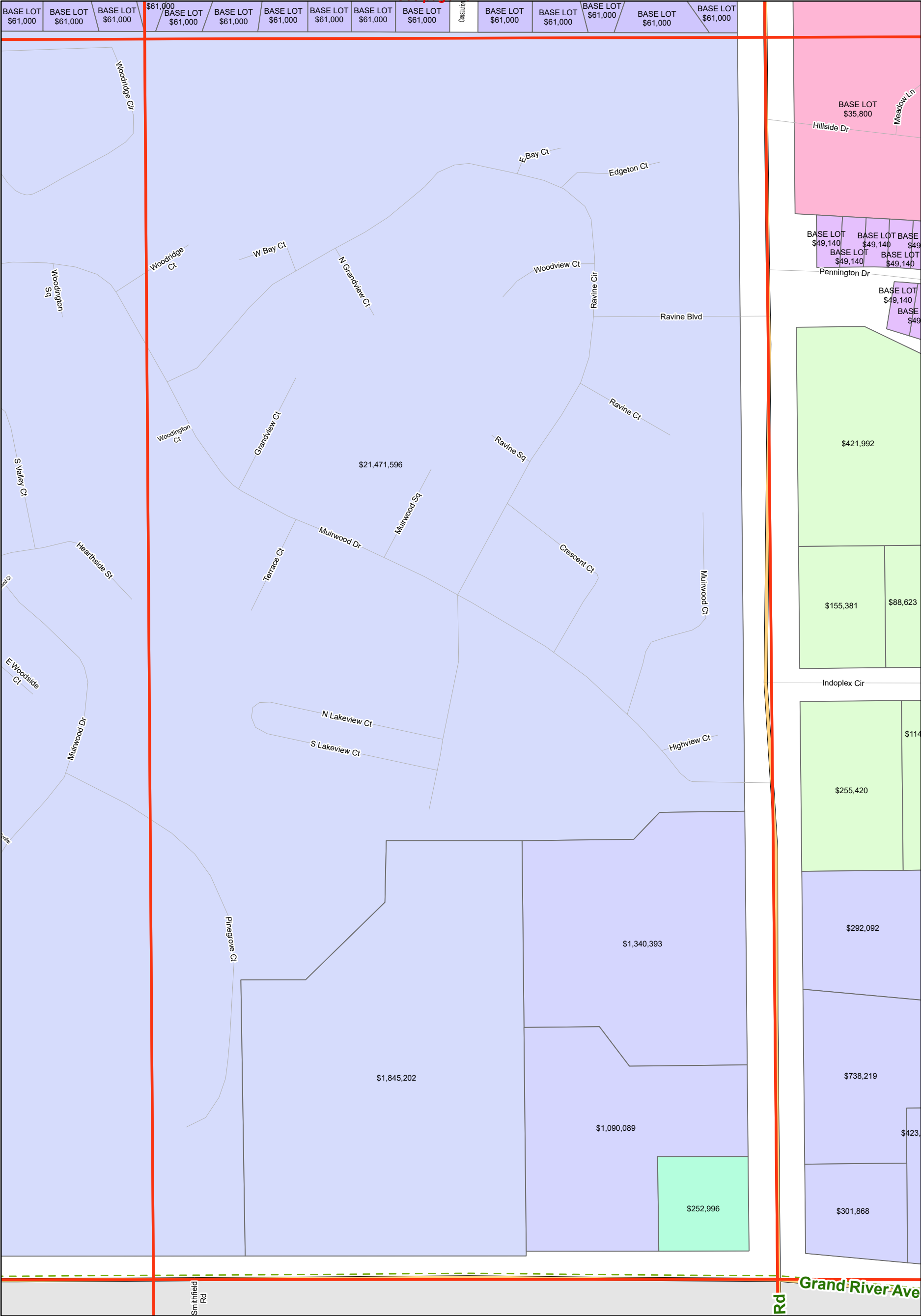


Assessing Division

Land Value Atlas, Section 20H



See page 20D

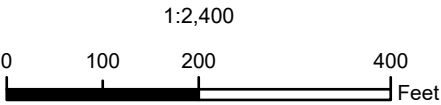


See page 20G

See page 21E

See page 29D

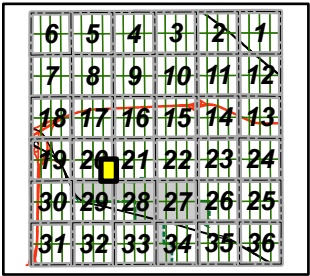
SOURCES: City of Farmington Hills GIS, August 2021
Oakland County GIS, 2021



DISCLAIMER: Although the information provided by this map is believed to be reliable, its accuracy is not warranted in any way. The City of Farmington Hills assumes no liability for any claims arising from the use of this map.



Section Location



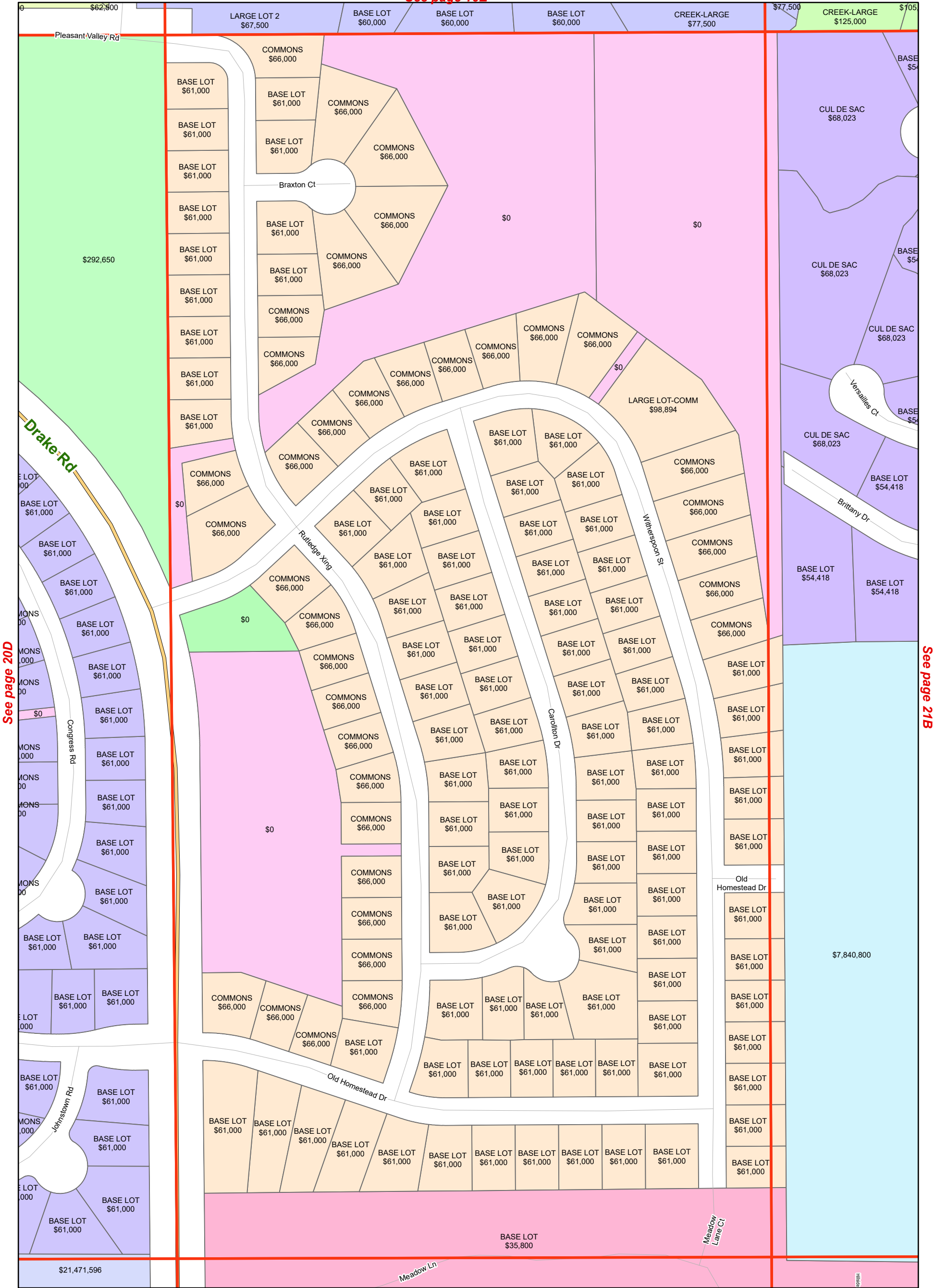


Assessing Division

Land Value Atlas, Section 21A



See page 16E

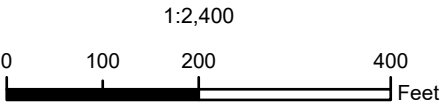


See page 20D


See page 21B

See page 21E

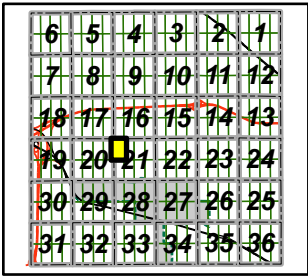
SOURCES: City of Farmington Hills GIS, August 2021
Oakland County GIS, 2021



DISCLAIMER: Although the information provided by this map is believed to be reliable, its accuracy is not warranted in any way. The City of Farmington Hills assumes no liability for any claims arising from the use of this map.



Section Location





Assessing Division

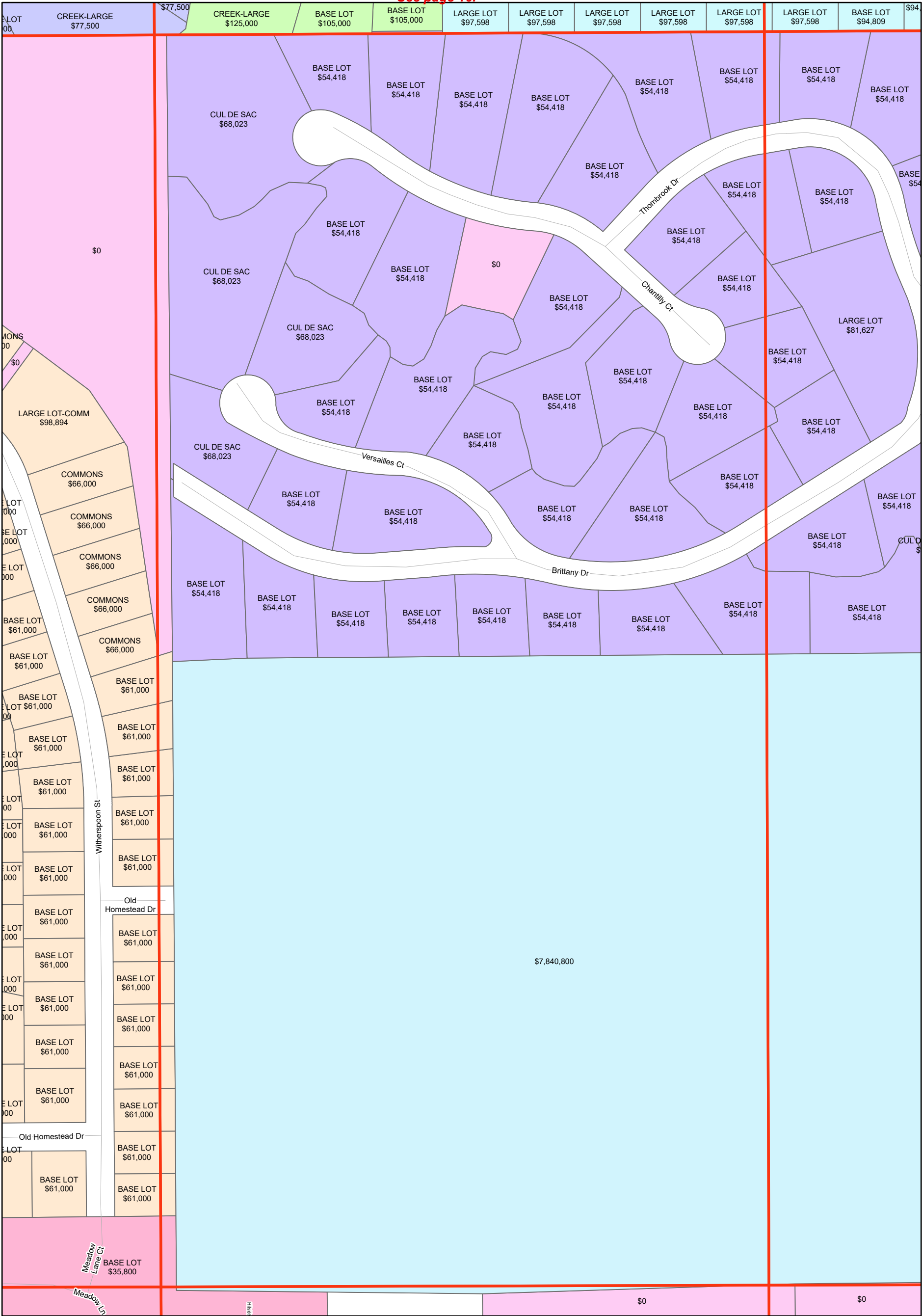
Land Value Atlas, Section 21B



See page 16F

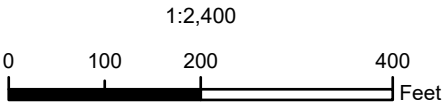
See page 21A

See page 21C




See page 21F

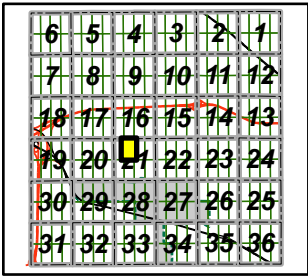
SOURCES: City of Farmington Hills GIS, August 2021
Oakland County GIS, 2021

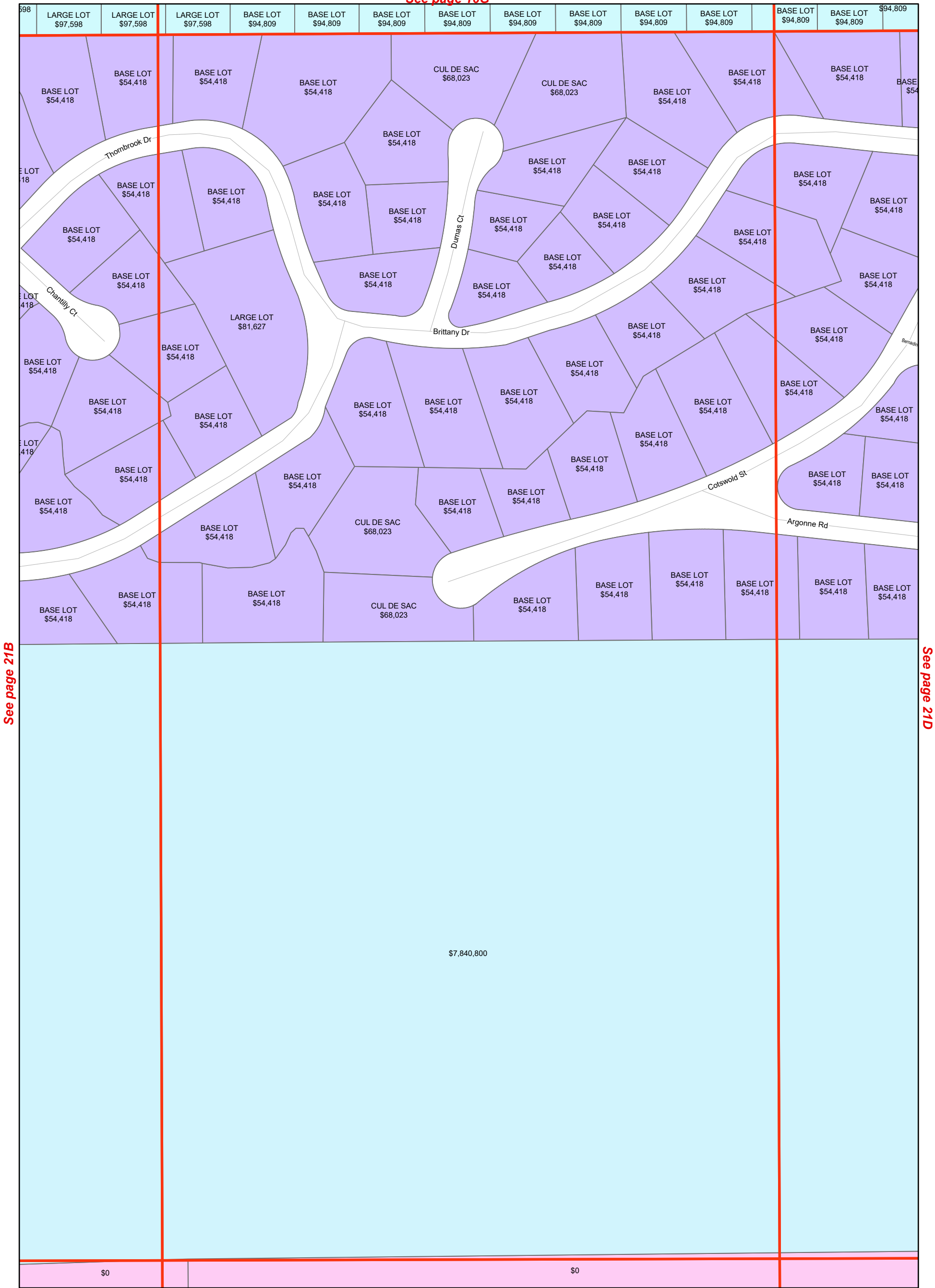


DISCLAIMER: Although the information provided by this map is believed to be reliable, its accuracy is not warranted in any way. The City of Farmington Hills assumes no liability for any claims arising from the use of this map.

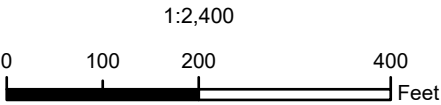


Section Location





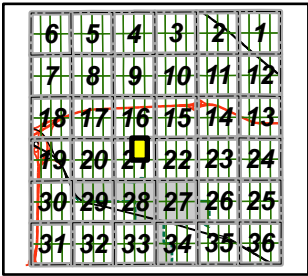
SOURCES: City of Farmington Hills GIS, August 2021
Oakland County GIS, 2021



DISCLAIMER: Although the information provided by this map is believed to be reliable, its accuracy is not warranted in any way. The City of Farmington Hills assumes no liability for any claims arising from the use of this map.

See page 21G

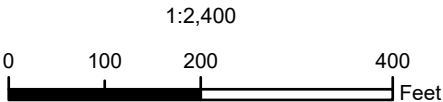
Section Location





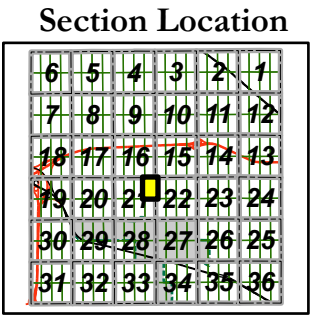

See page 22A

SOURCES: City of Farmington Hills GIS, August 2021
Oakland County GIS, 2021



DISCLAIMER: Although the information provided by this map is believed to be reliable, its accuracy is not warranted in any way. The City of Farmington Hills assumes no liability for any claims arising from the use of this map.

See page 21H



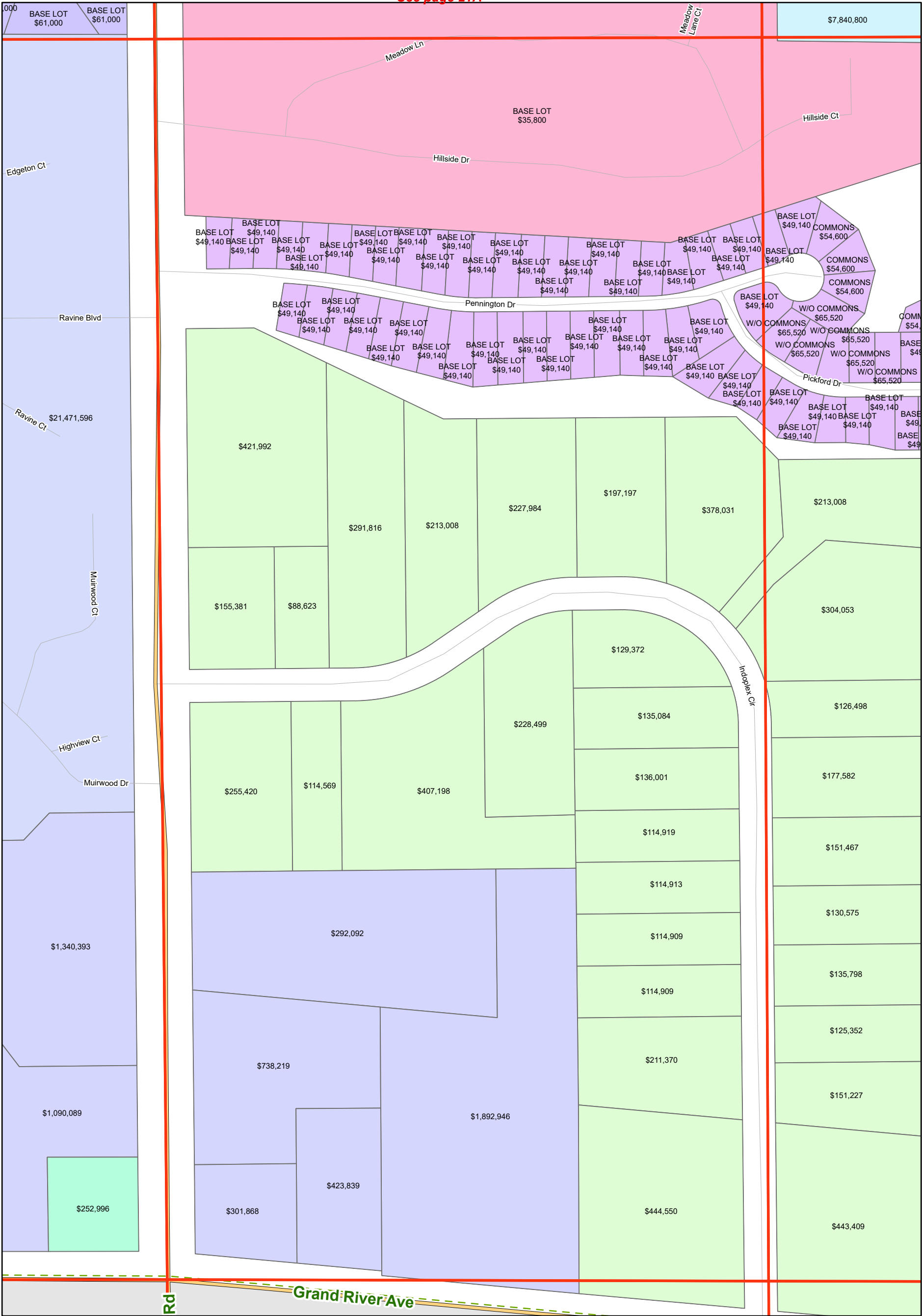


Assessing Division

Land Value Atlas, Section 21E



See page 21A

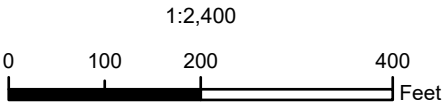


See page 20H


See page 21F

See page 28A

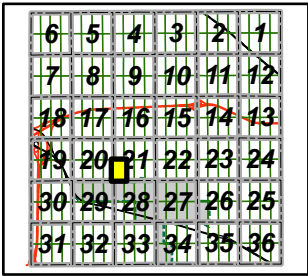
SOURCES: City of Farmington Hills GIS, August 2021
Oakland County GIS, 2021



DISCLAIMER: Although the information provided by this map is believed to be reliable, its accuracy is not warranted in any way. The City of Farmington Hills assumes no liability for any claims arising from the use of this map.



Section Location





Assessing Division

Land Value Atlas, Section 21F



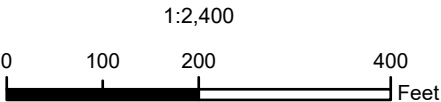
See page 21B

See page 21E


See page 21G

See page 28B

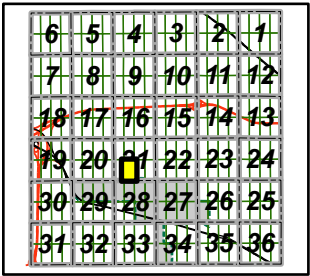
SOURCES: City of Farmington Hills GIS, August 2021
Oakland County GIS, 2021



DISCLAIMER: Although the information provided by this map is believed to be reliable, its accuracy is not warranted in any way. The City of Farmington Hills assumes no liability for any claims arising from the use of this map.

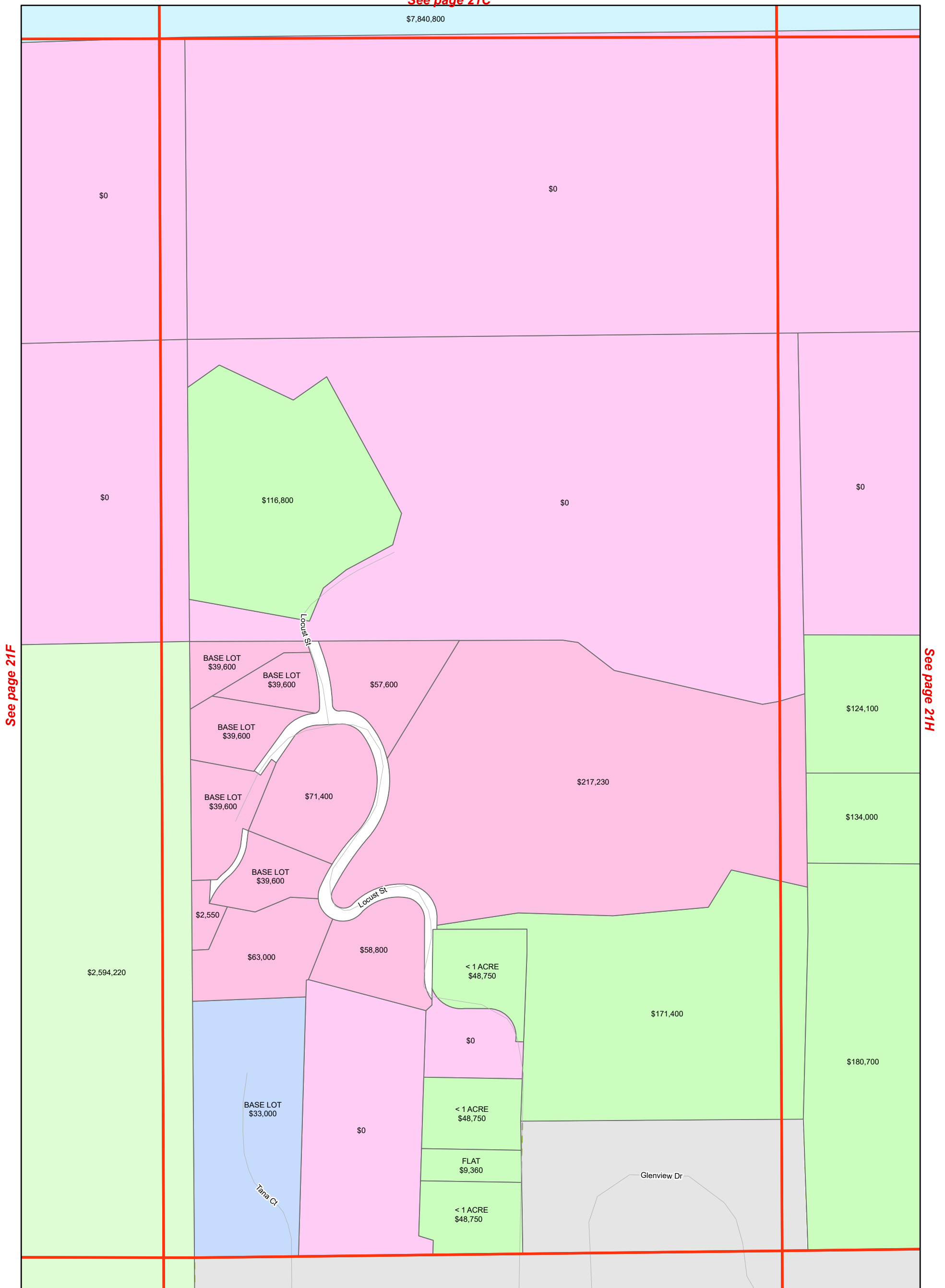


Section Location



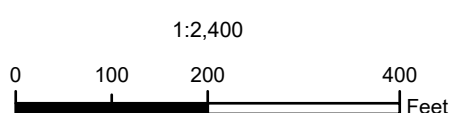


See page 21C

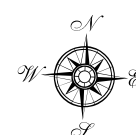


See page 28C

SOURCES: City of Farmington Hills GIS, August 2021
Oakland County GIS, 2021



DISCLAIMER: Although the information provided by this map is believed to be reliable, its accuracy is not warranted in any way. The City of Farmington Hills assumes no liability for any claims arising from the use of this map.

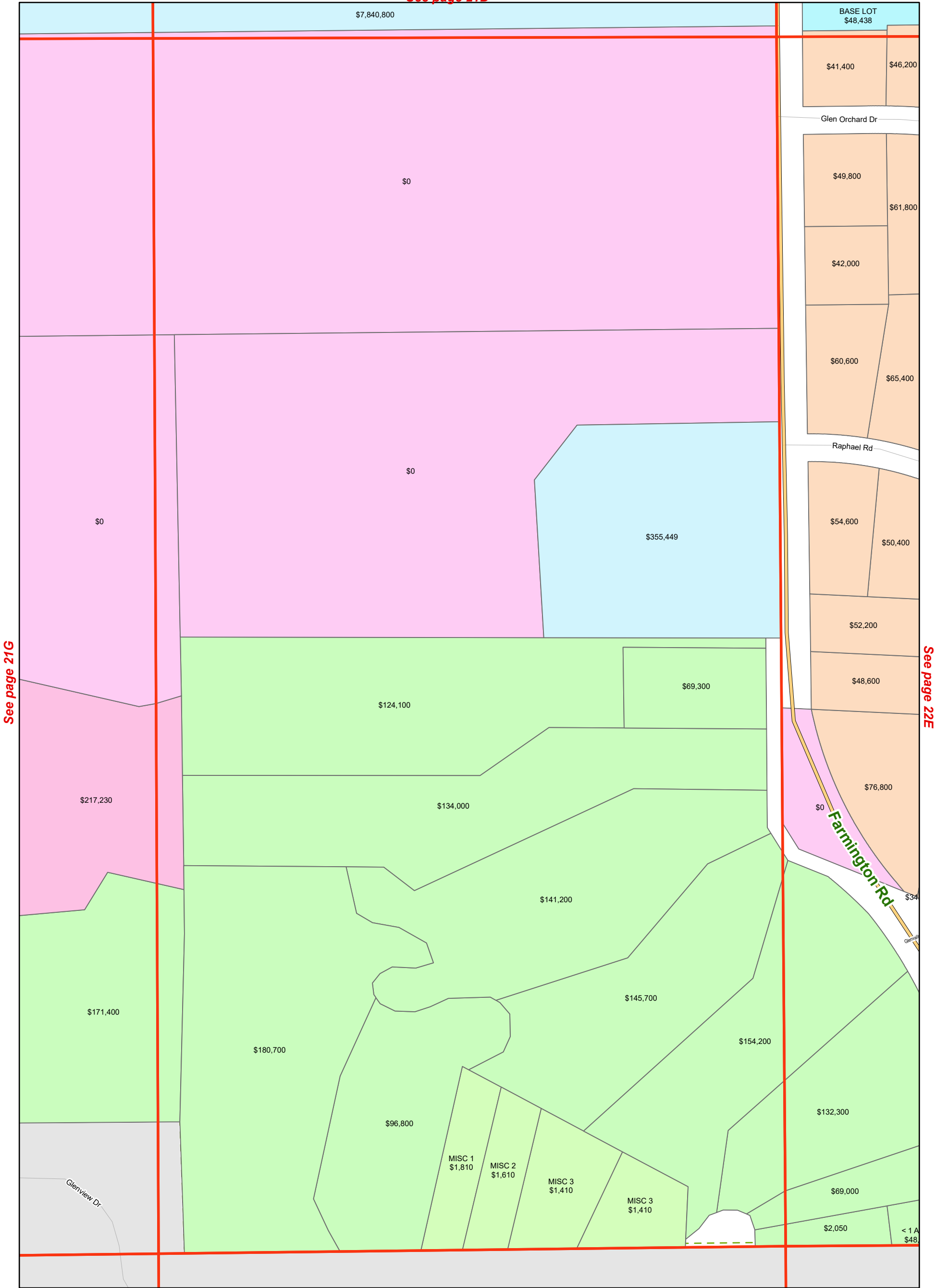


Section Location

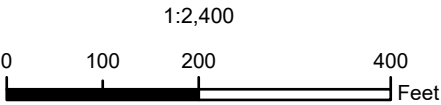
6	5	4	3	2	1
7	8	9	10	11	12
18	17	16	15	14	13
19	20	21	22	23	24
30	29	28	27	26	25
31	32	33	34	35	36



See page 21D




SOURCES: City of Farmington Hills GIS, August 2021
Oakland County GIS, 2021

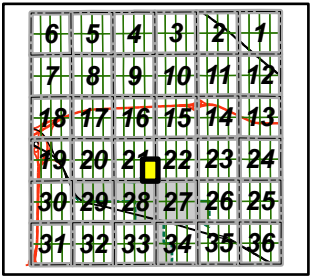


DISCLAIMER: Although the information provided by this map is believed to be reliable, its accuracy is not warranted in any way. The City of Farmington Hills assumes no liability for any claims arising from the use of this map.

See page 28D



Section Location



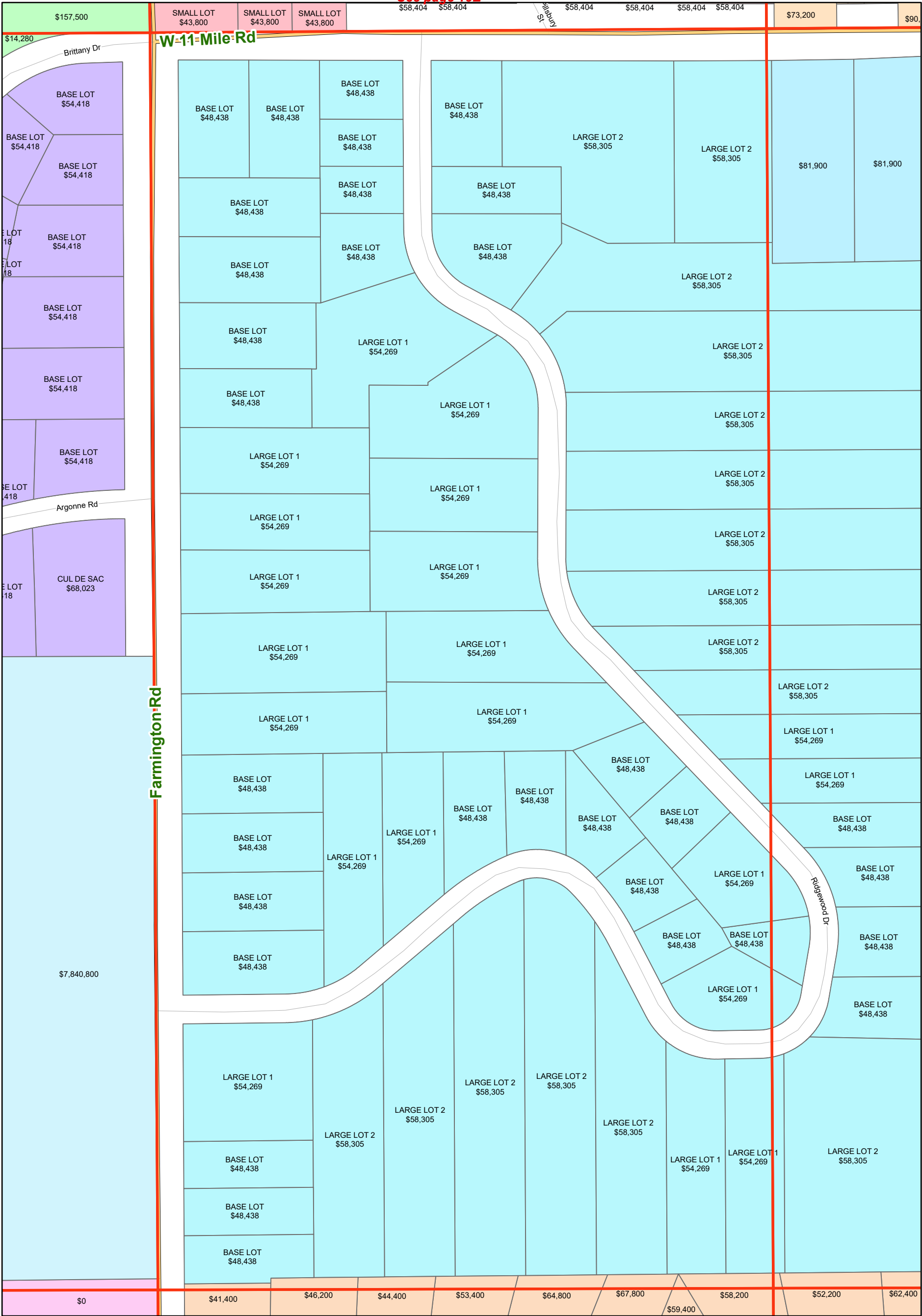


Assessing Division

Land Value Atlas, Section 22A



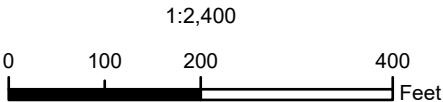
See page 15E



See page 21D

See page 22B

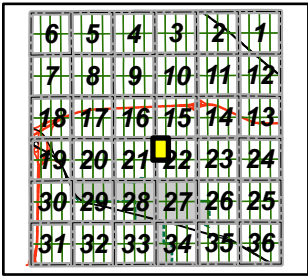
SOURCES: City of Farmington Hills GIS, August 2021
Oakland County GIS, 2021



DISCLAIMER: Although the information provided by this map is believed to be reliable, its accuracy is not warranted in any way. The City of Farmington Hills assumes no liability for any claims arising from the use of this map.

See page 22E

Section Location



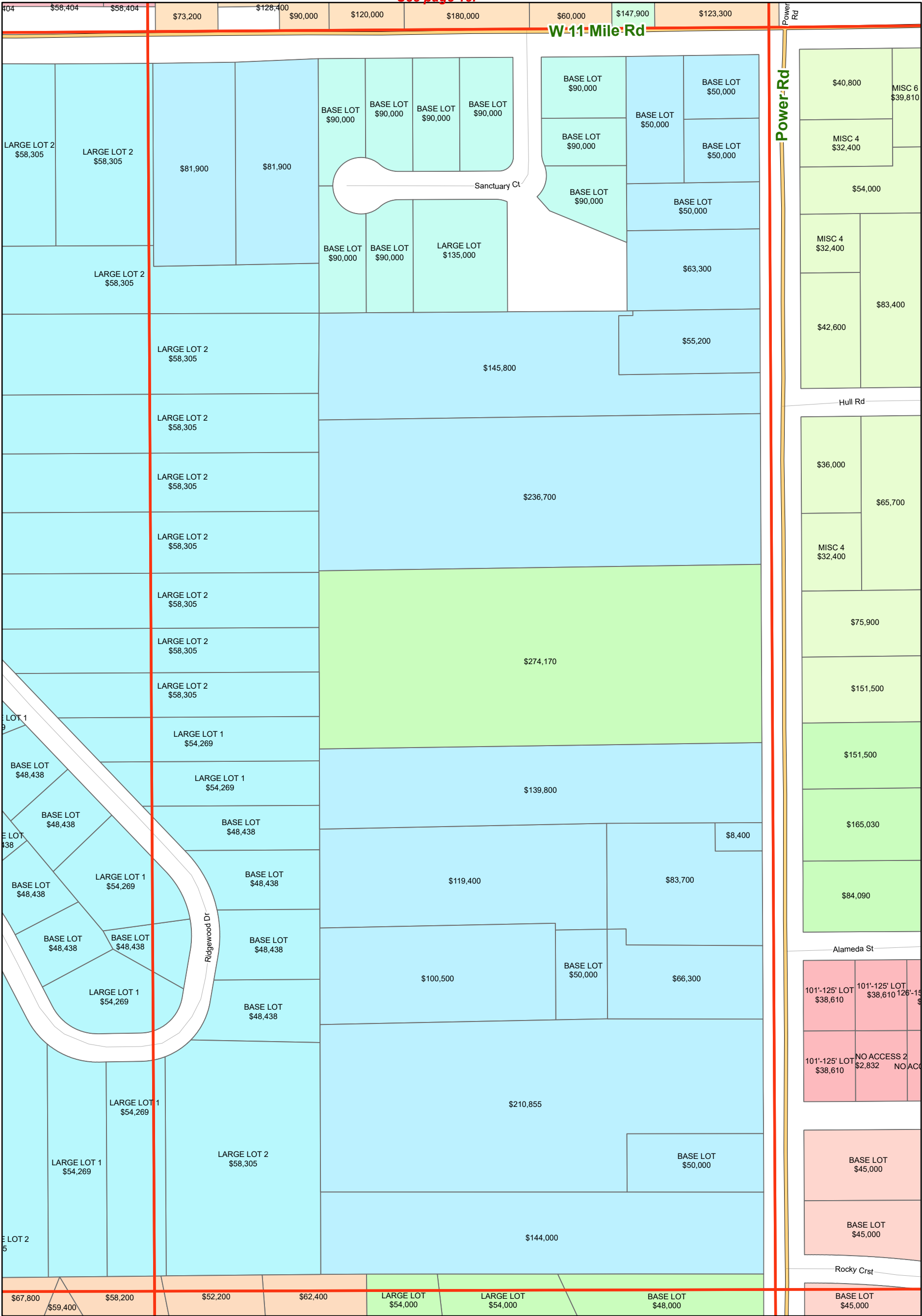


Assessing Division

Land Value Atlas, Section 22B



See page 15F



See page 22A

See page 22C

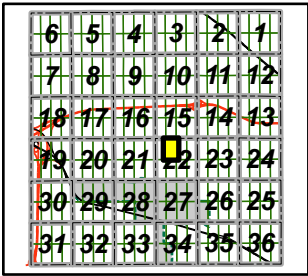
See page 22F

SOURCES: City of Farmington Hills GIS, August 2021
Oakland County GIS, 2021



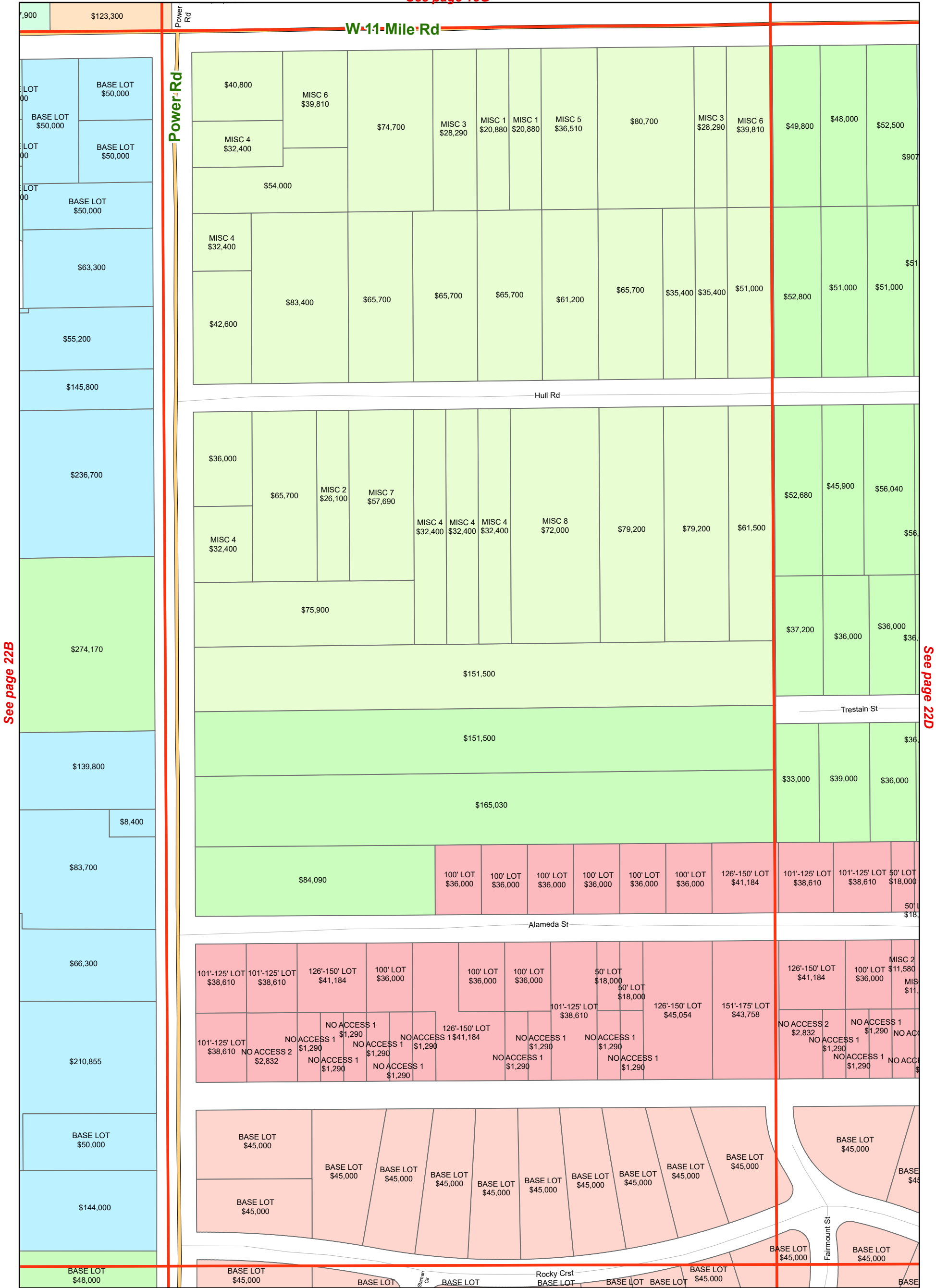
DISCLAIMER: Although the information provided by this map is believed to be reliable, its accuracy is not warranted in any way. The City of Farmington Hills assumes no liability for any claims arising from the use of this map.

Section Location

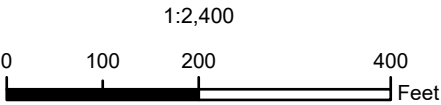





See page 15G



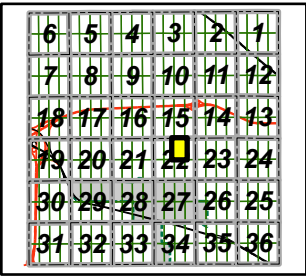
SOURCES: City of Farmington Hills GIS, August 2021
Oakland County GIS, 2021



DISCLAIMER: Although the information provided by this map is believed to be reliable, its accuracy is not warranted in any way. The City of Farmington Hills assumes no liability for any claims arising from the use of this map.



Section Location





Assessing Division

Land Value Atlas, Section 22D



See page 15H

See page 22C

See page 23A




See page 22H

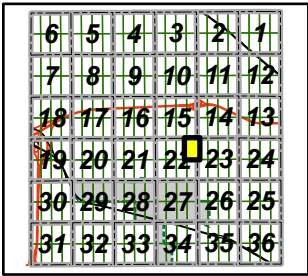
SOURCES: City of Farmington Hills GIS, August 2021
Oakland County GIS, 2021



DISCLAIMER: Although the information provided by this map is believed to be reliable, its accuracy is not warranted in any way. The City of Farmington Hills assumes no liability for any claims arising from the use of this map.



Section Location





Assessing Division

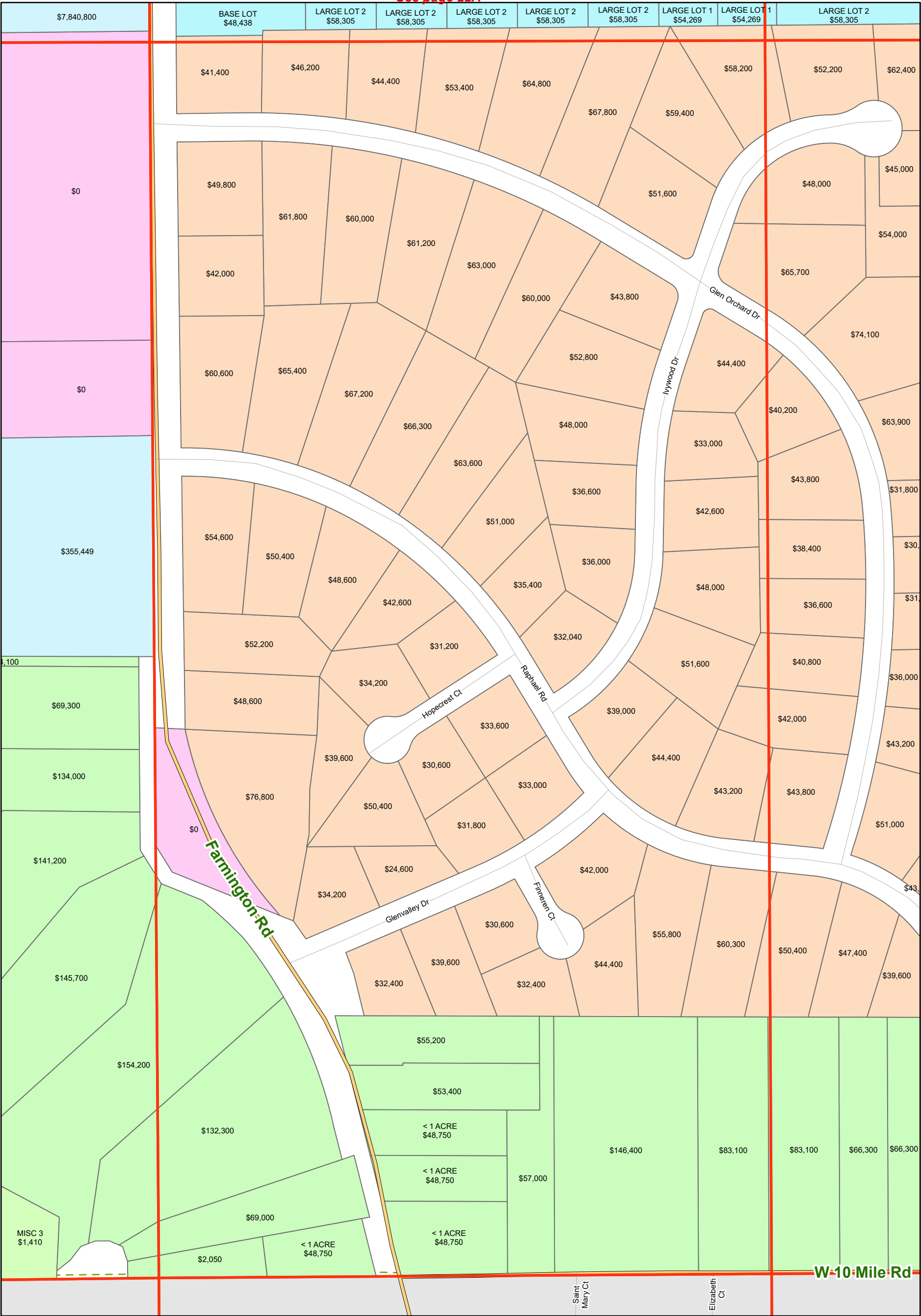
Land Value Atlas, Section 22E



See page 22A

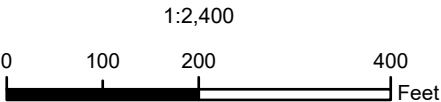
See page 21H

See page 22F



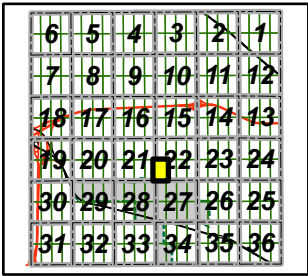
See page 27A

SOURCES: City of Farmington Hills GIS, August 2021
Oakland County GIS, 2021



DISCLAIMER: Although the information provided by this map is believed to be reliable, its accuracy is not warranted in any way. The City of Farmington Hills assumes no liability for any claims arising from the use of this map.

Section Location





Assessing Division

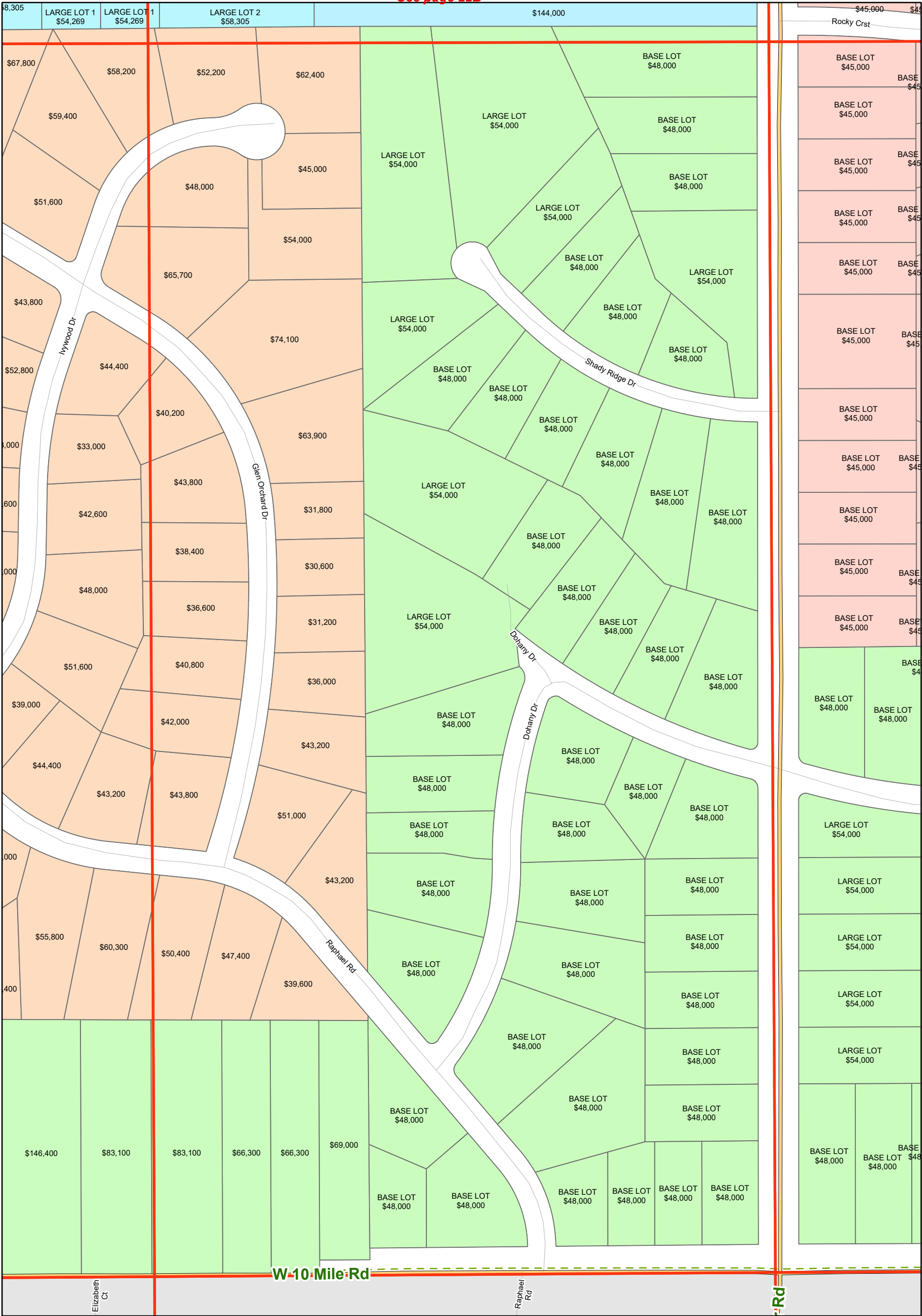
Land Value Atlas, Section 22F



See page 22B

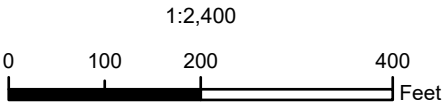
See page 22E

See page 22G




See page 27B

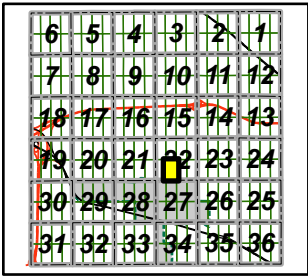
SOURCES: City of Farmington Hills GIS, August 2021
Oakland County GIS, 2021



DISCLAIMER: Although the information provided by this map is believed to be reliable, its accuracy is not warranted in any way. The City of Farmington Hills assumes no liability for any claims arising from the use of this map.



Section Location



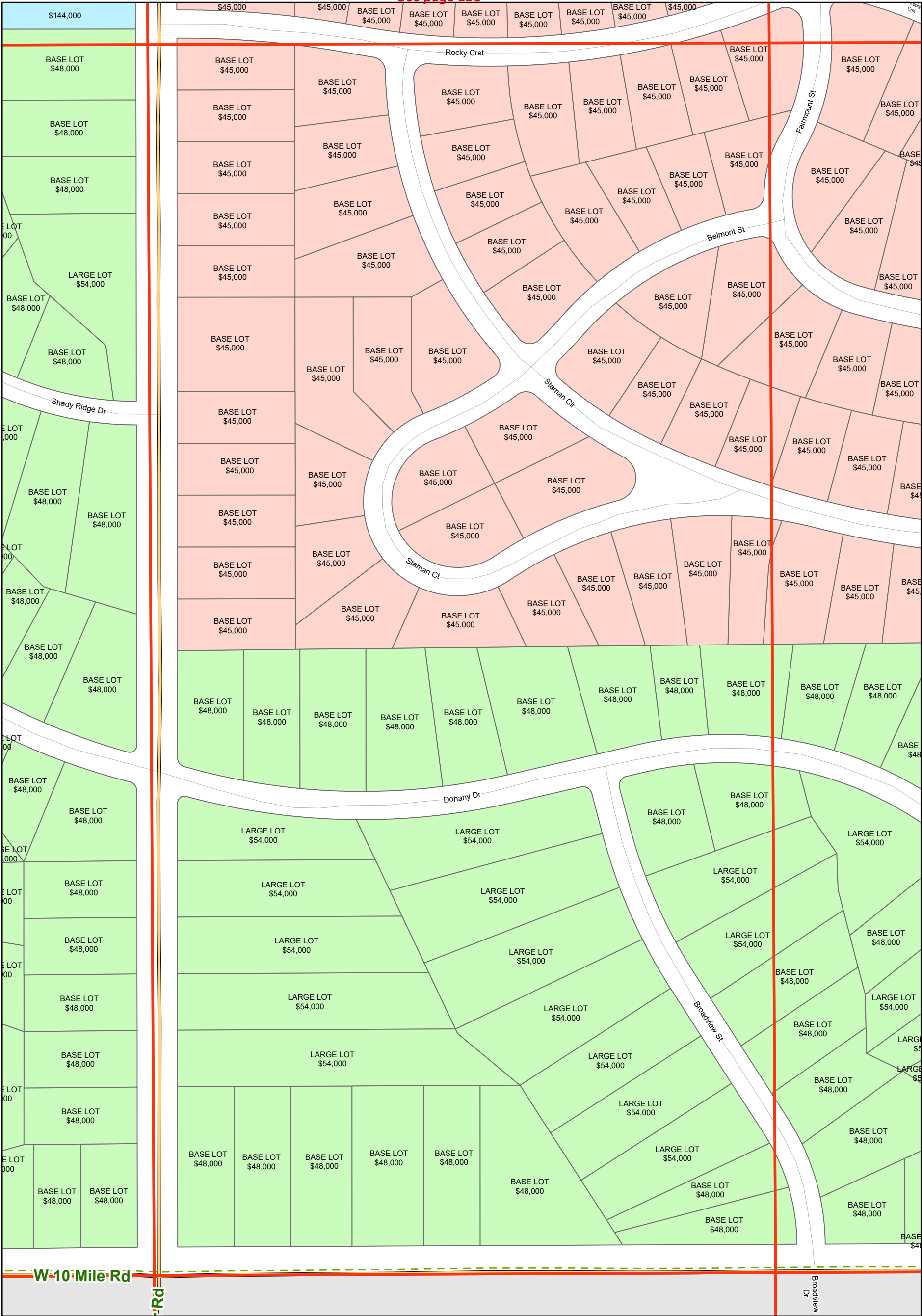


Assessing Division

Land Value Atlas, Section 22G

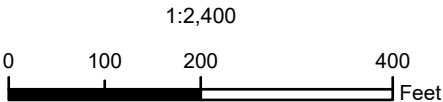


See page 22C




See page 27C

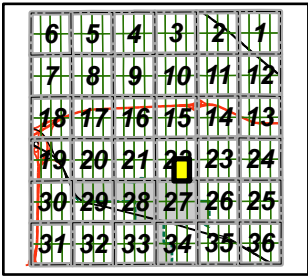
SOURCES: City of Farmington Hills GIS, August 2021
Oakland County GIS, 2021



DISCLAIMER: Although the information provided by this map is believed to be reliable, its accuracy is not warranted in any way. The City of Farmington Hills assumes no liability for any claims arising from the use of this map.



Section Location





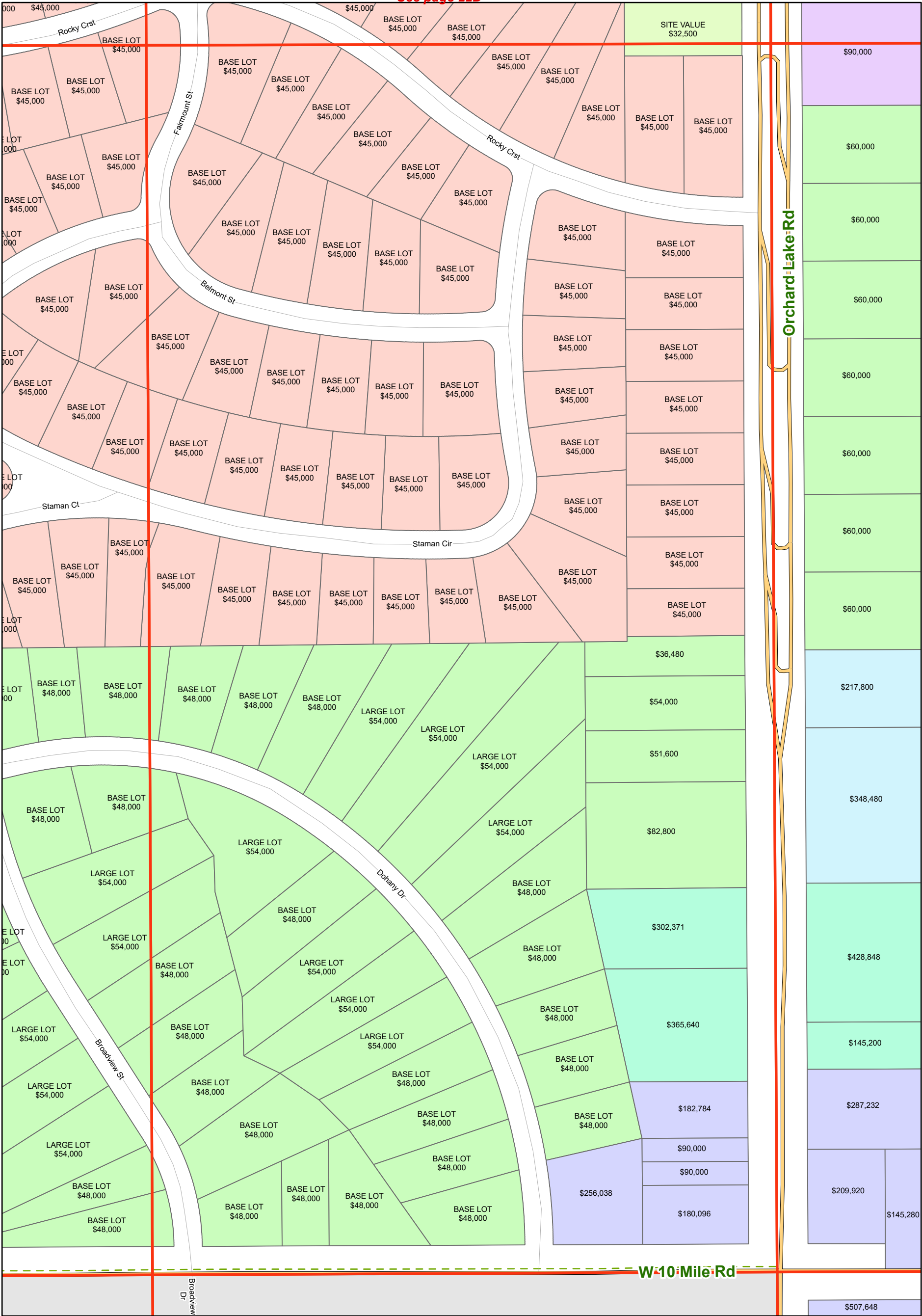
Assessing Division

Land Value Atlas, Section 22H



See page 22D

See page 22G




See page 23E

See page 27D

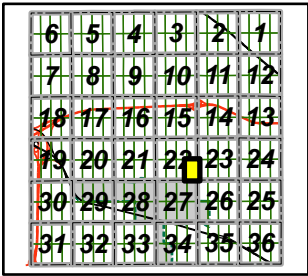
SOURCES: City of Farmington Hills GIS, August 2021
Oakland County GIS, 2021



DISCLAIMER: Although the information provided by this map is believed to be reliable, its accuracy is not warranted in any way. The City of Farmington Hills assumes no liability for any claims arising from the use of this map.



Section Location



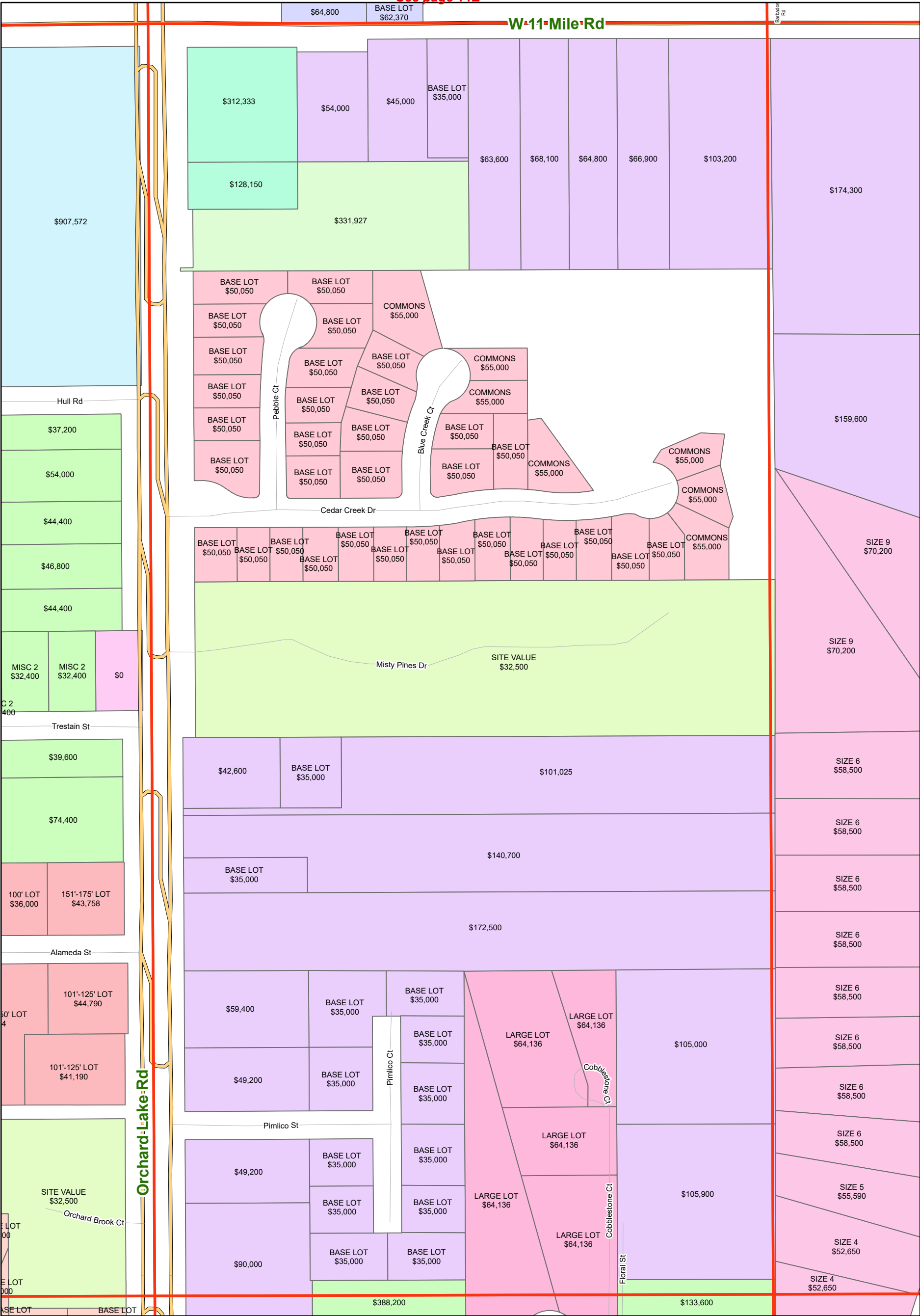


Assessing Division

Land Value Atlas, Section 23A



See page 14E

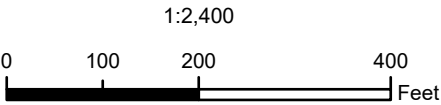


See page 22D


See page 23B

See page 23E

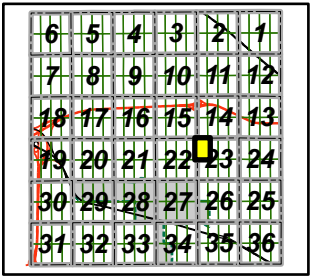
SOURCES: City of Farmington Hills GIS, August 2021
Oakland County GIS, 2021



DISCLAIMER: Although the information provided by this map is believed to be reliable, its accuracy is not warranted in any way. The City of Farmington Hills assumes no liability for any claims arising from the use of this map.



Section Location



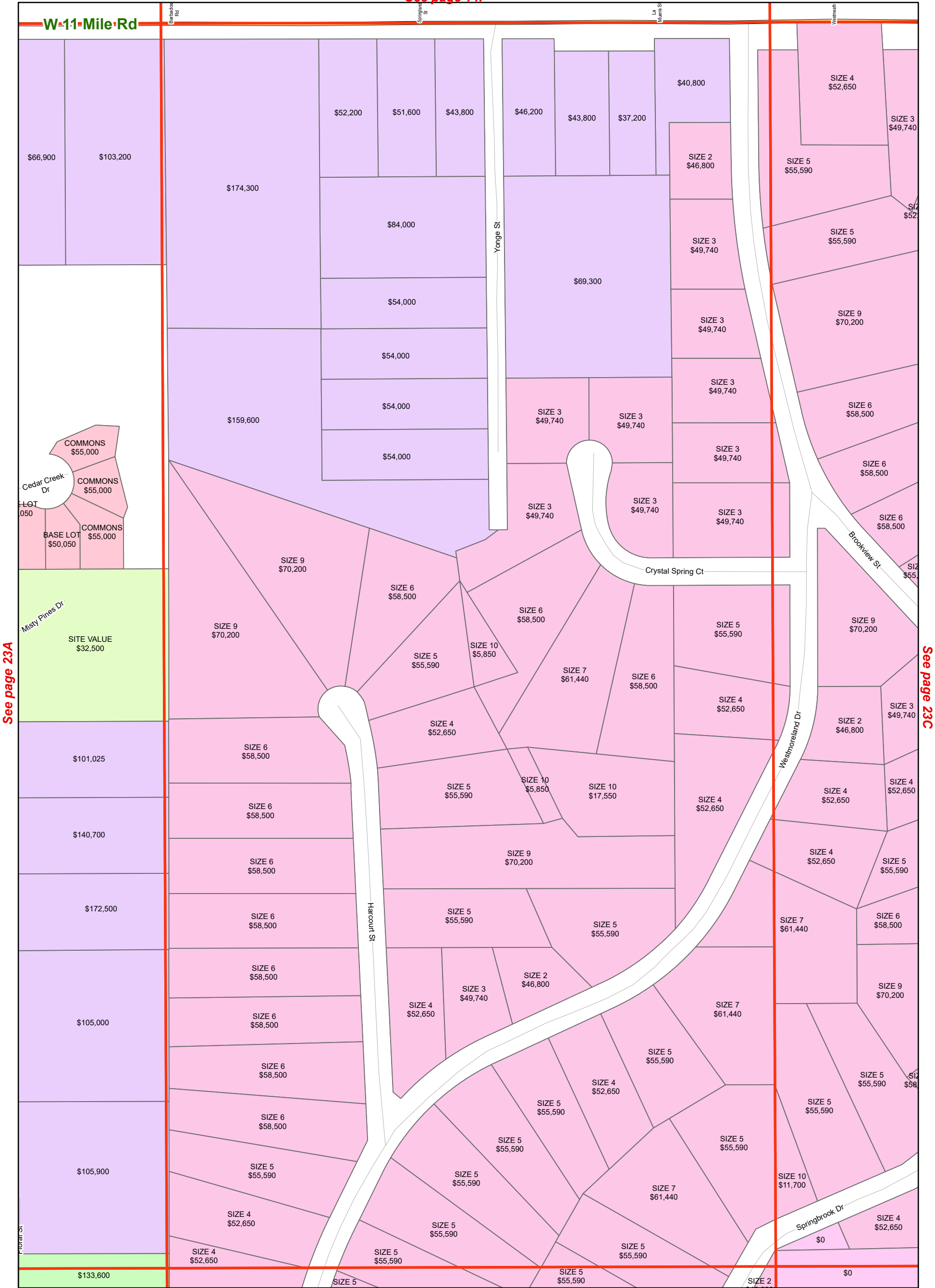


Assessing Division

Land Value Atlas, Section 23B

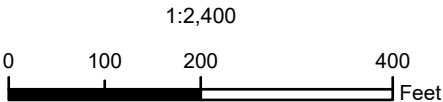


See page 14F




See page 23F

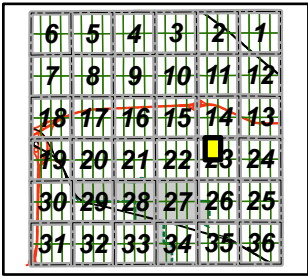
SOURCES: City of Farmington Hills GIS, August 2021
Oakland County GIS, 2021



DISCLAIMER: Although the information provided by this map is believed to be reliable, its accuracy is not warranted in any way. The City of Farmington Hills assumes no liability for any claims arising from the use of this map.

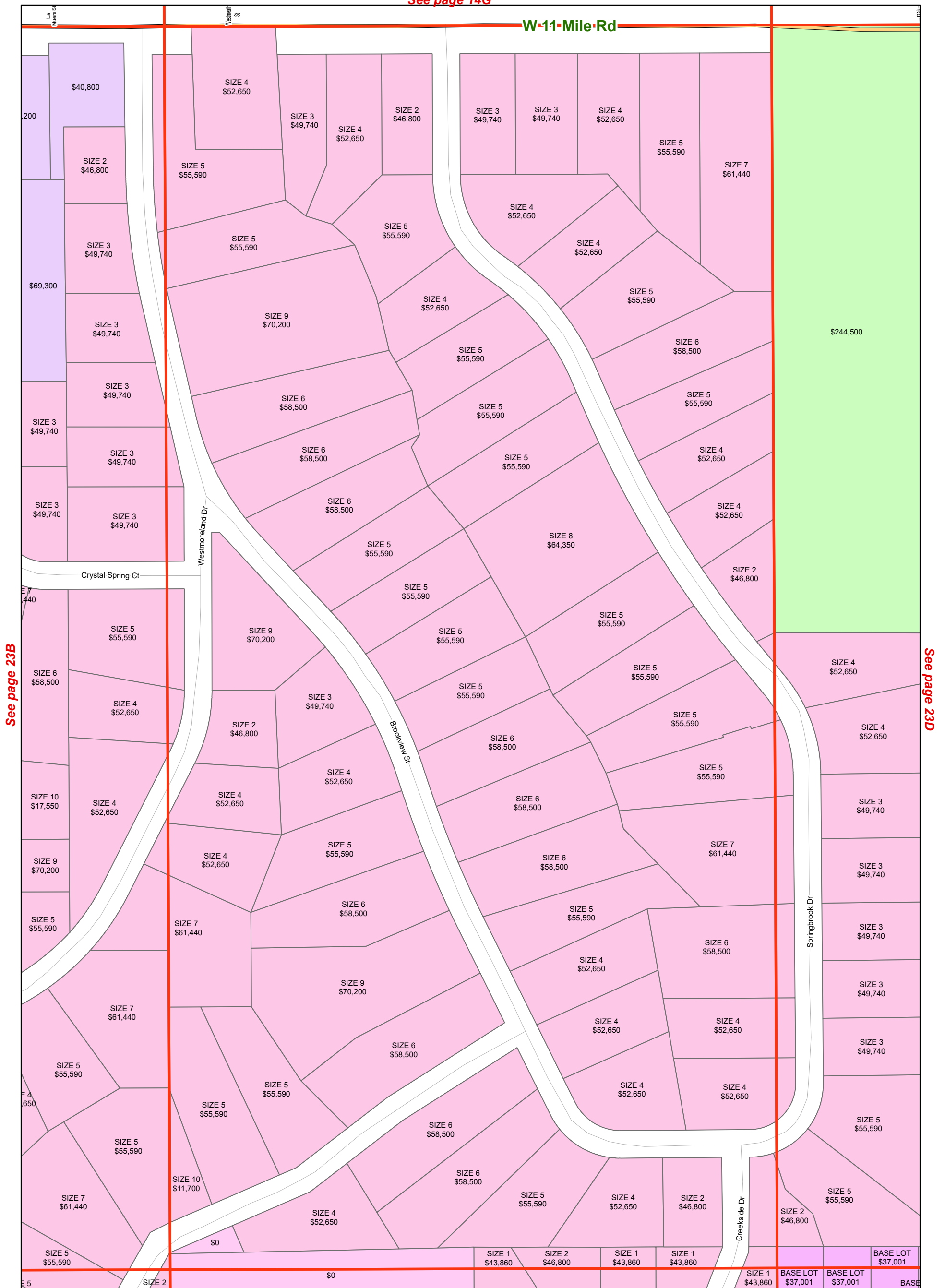


Section Location



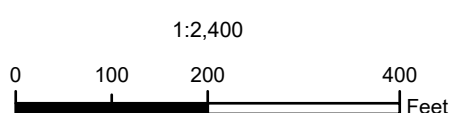


W-11-Mile-Rd

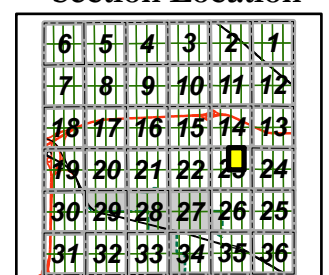
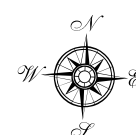


See page 23G

Section Location

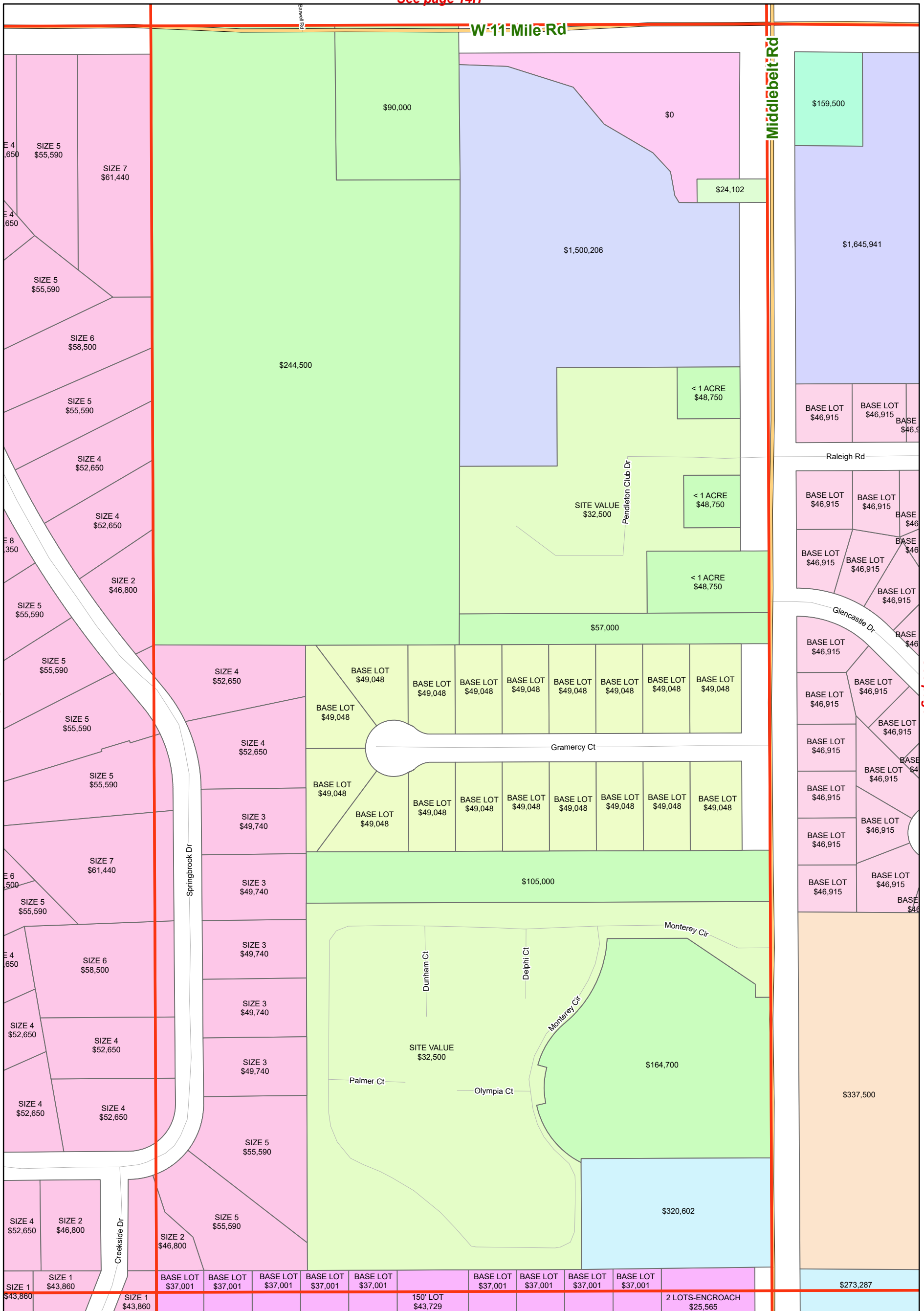


DISCLAIMER: Although the information provided by this map is believed to be reliable, its accuracy is not warranted in any way. The City of Farmington Hills assumes no liability for any claims arising from the use of this map.





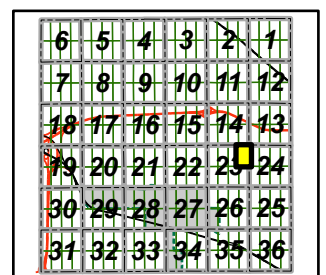
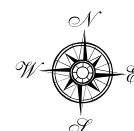
See page 23C



See page 24A

See page 23H

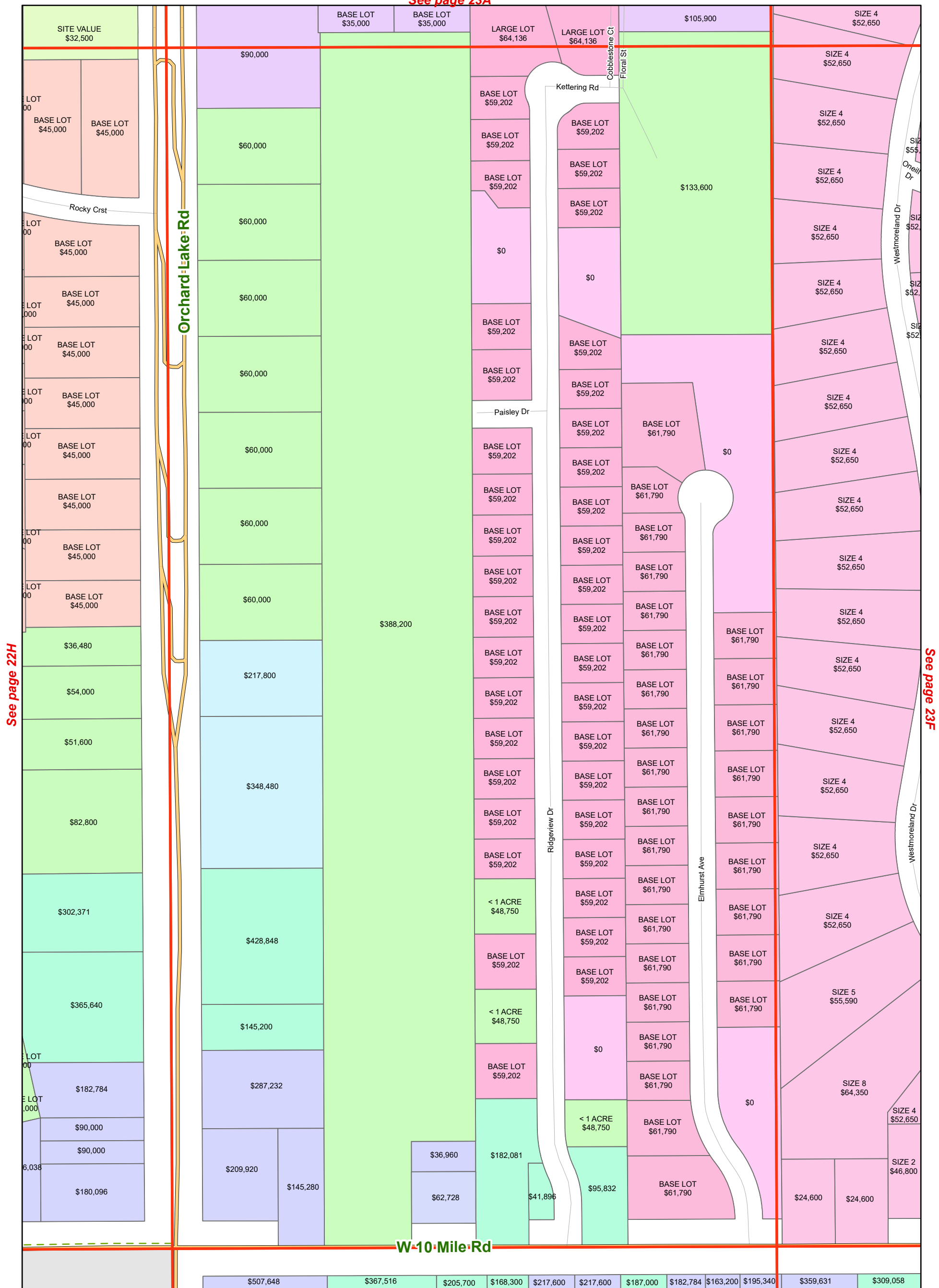
Section Location



DISCLAIMER: Although the information provided by this map is believed to be reliable, its accuracy is not warranted in any way. The City of Farmington Hills assumes no liability for any claims arising from the use of this map.

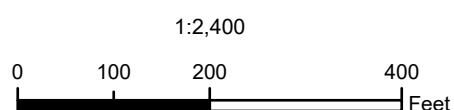


See page 23A




See page 26A

SOURCES: City of Farmington Hills GIS, August 2021
Oakland County GIS, 2021



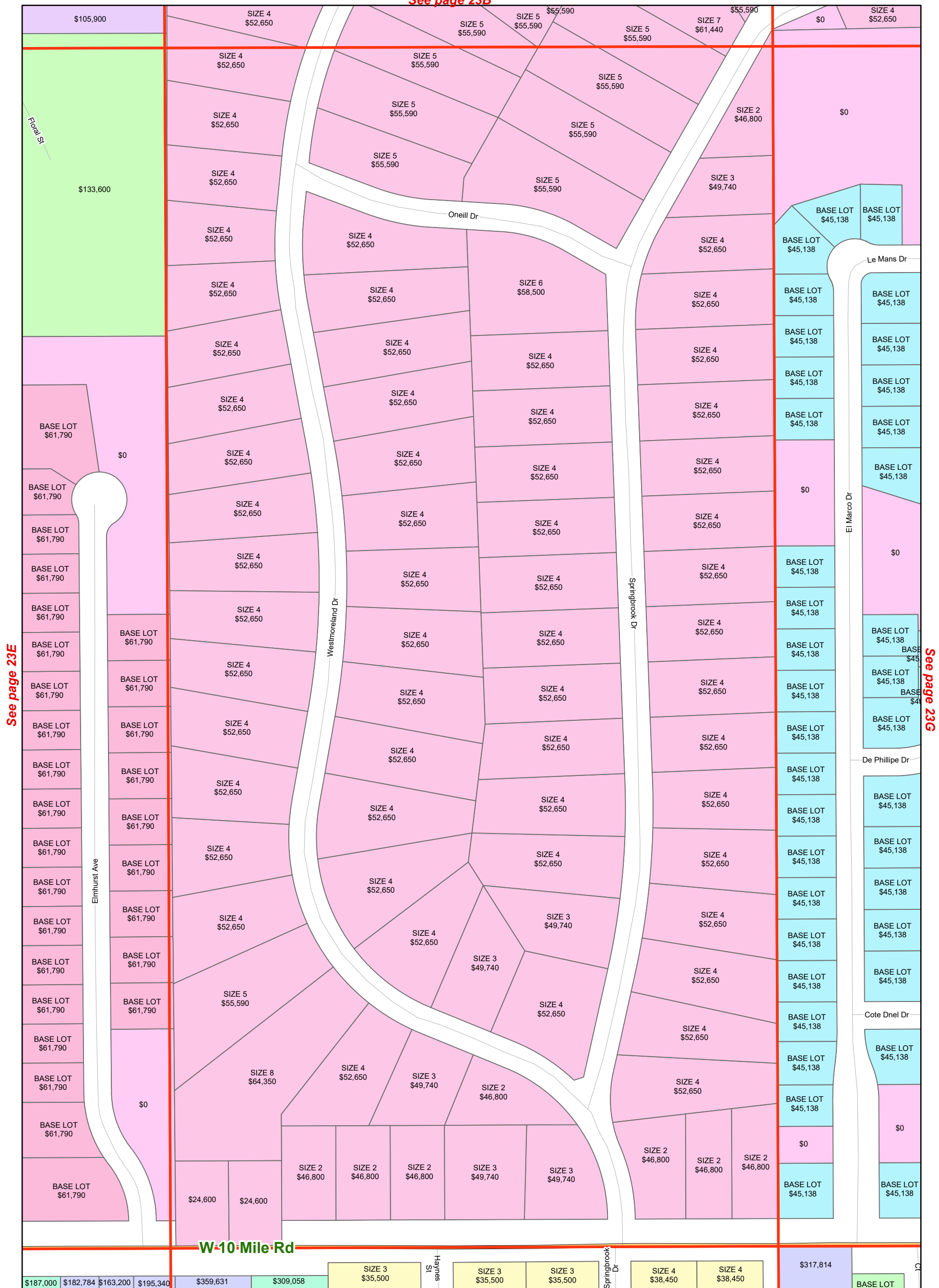
DISCLAIMER: Although the information provided by this map is believed to be reliable, its accuracy is not warranted in any way. The City of Farmington Hills assumes no liability for any claims arising from the use of this map.

Section Location



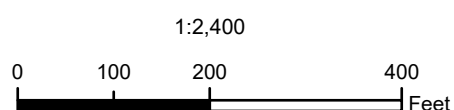


See page 23B



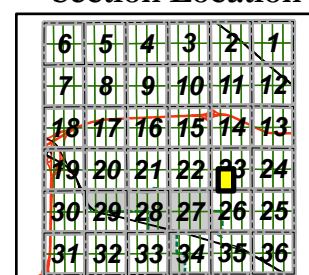
See page 26B

SOURCES: City of Farmington Hills GIS, August 2021
Oakland County GIS, 2021



DISCLAIMER: Although the information provided by this map is believed to be reliable, its accuracy is not warranted in any way. The City of Farmington Hills assumes no liability for any claims arising from the use of this map.

Section Location





Assessing Division

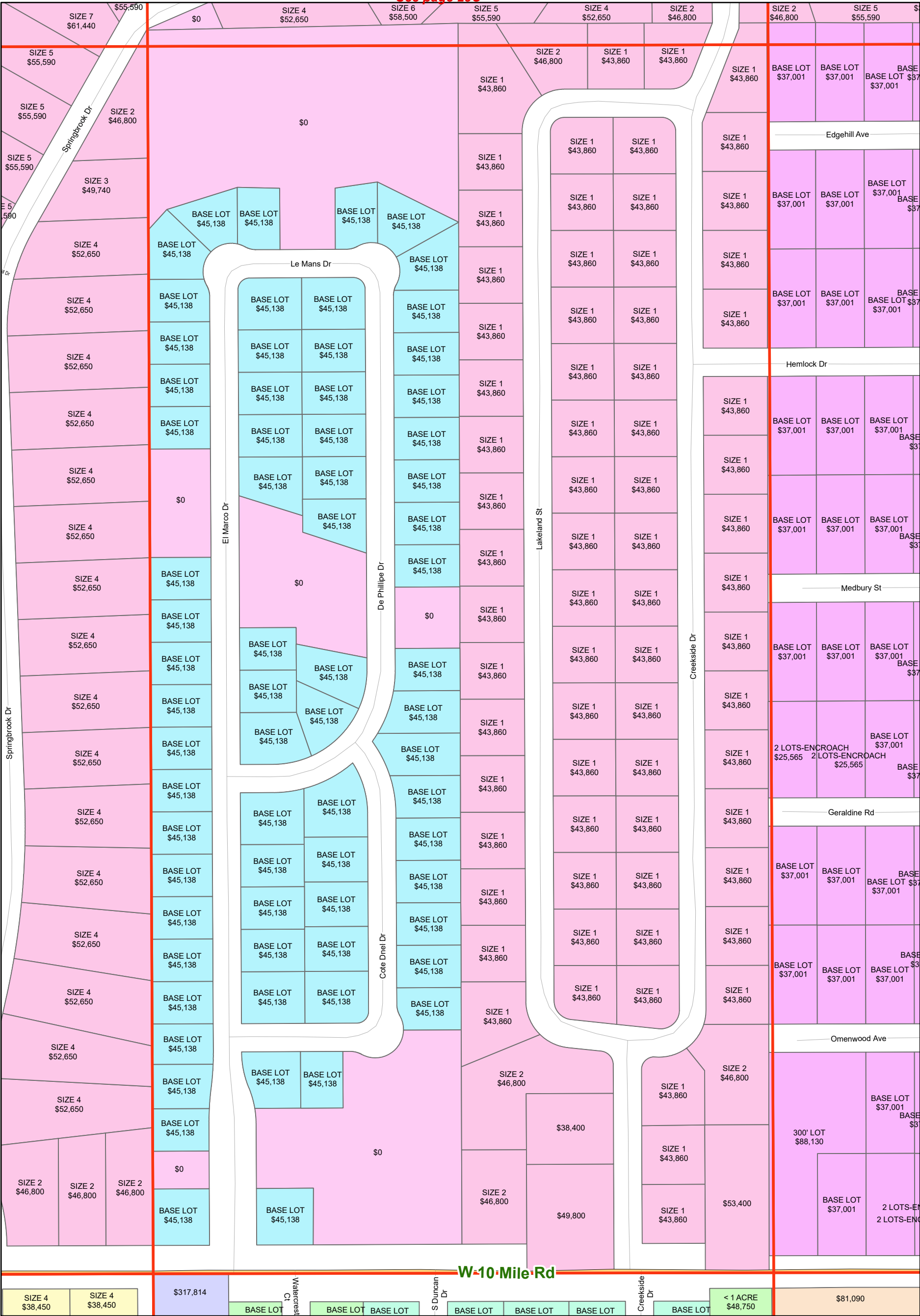
Land Value Atlas, Section 23G



See page 23C

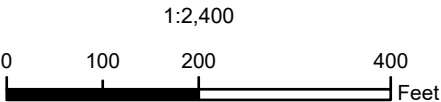
See page 23F

See page 23H




See page 26C

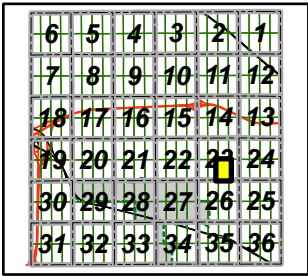
SOURCES: City of Farmington Hills GIS, August 2021
Oakland County GIS, 2021



DISCLAIMER: Although the information provided by this map is believed to be reliable, its accuracy is not warranted in any way. The City of Farmington Hills assumes no liability for any claims arising from the use of this map.



Section Location





Middlebelt Rd

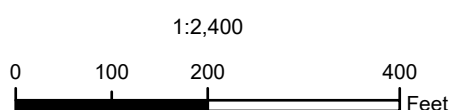
See page 24E

[illegible]

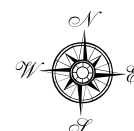
See page 26D

SOURCES: City of Farmington Hills GIS, August 2021
Oakland County GIS, 2021

Section Location



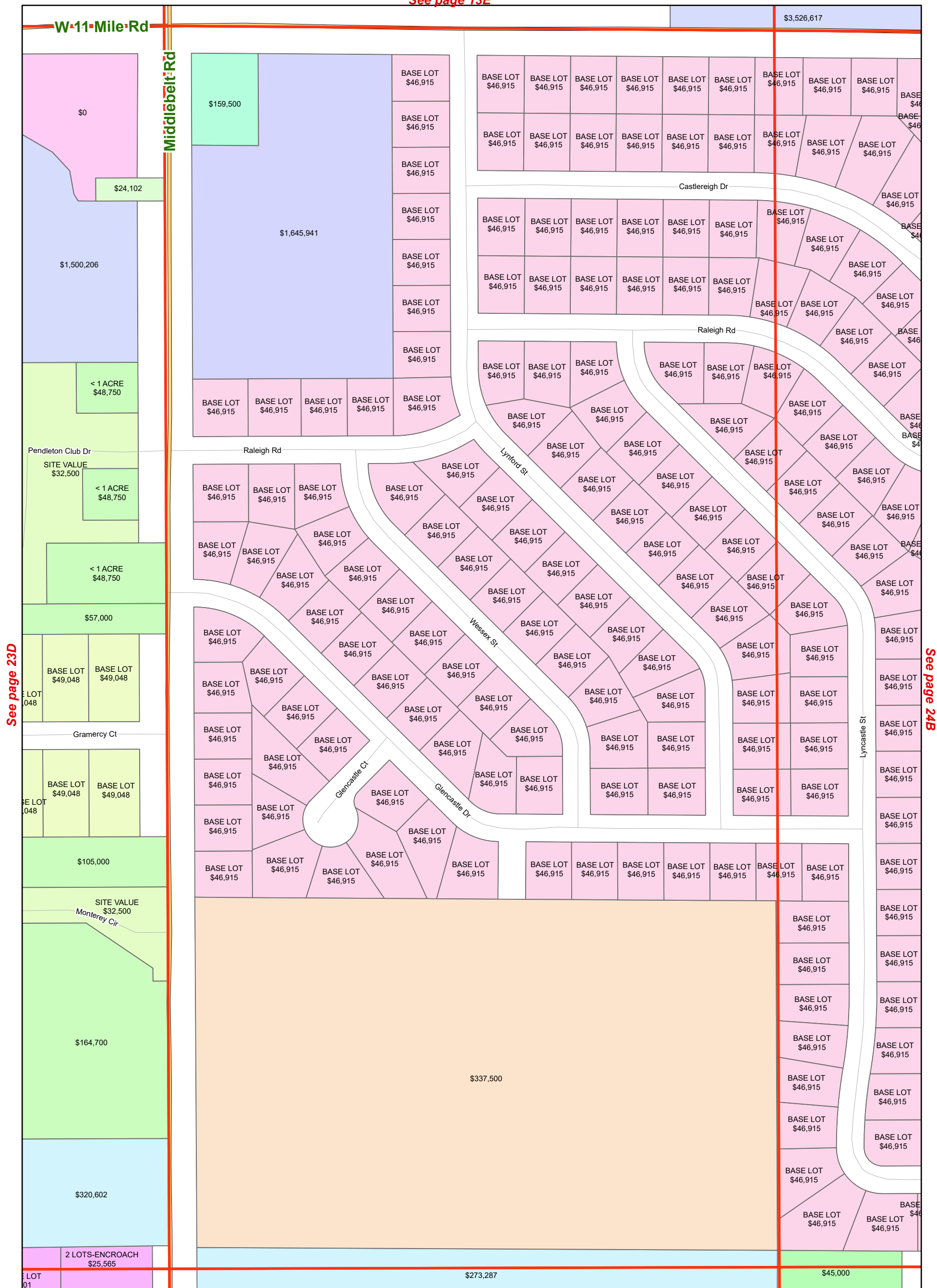
DISCLAIMER: Although the information provided by this map is believed to be reliable, its accuracy is not warranted in any way. The City of Farmington Hills assumes no liability for any claims arising from the use of this map.



6	5	4	3	2	1
7	8	9	10	11	12
18	17	16	15	14	13
19	20	21	22	23	24
30	29	28	27	26	25
31	32	33	34	35	36



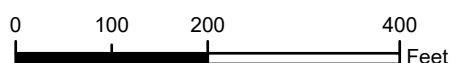
See page 13E



See page 24E

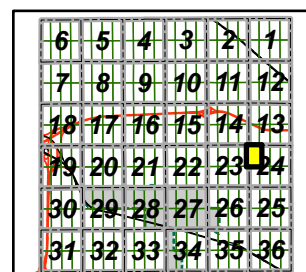
SOURCES: City of Farmington Hills GIS, August 2021
Oakland County GIS, 2021

1:2,400



DISCLAIMER: Although the information provided by this map is believed to be reliable, its accuracy is not warranted in any way. The City of Farmington Hills assumes no liability for any claims arising from the use of this map.

Section Location



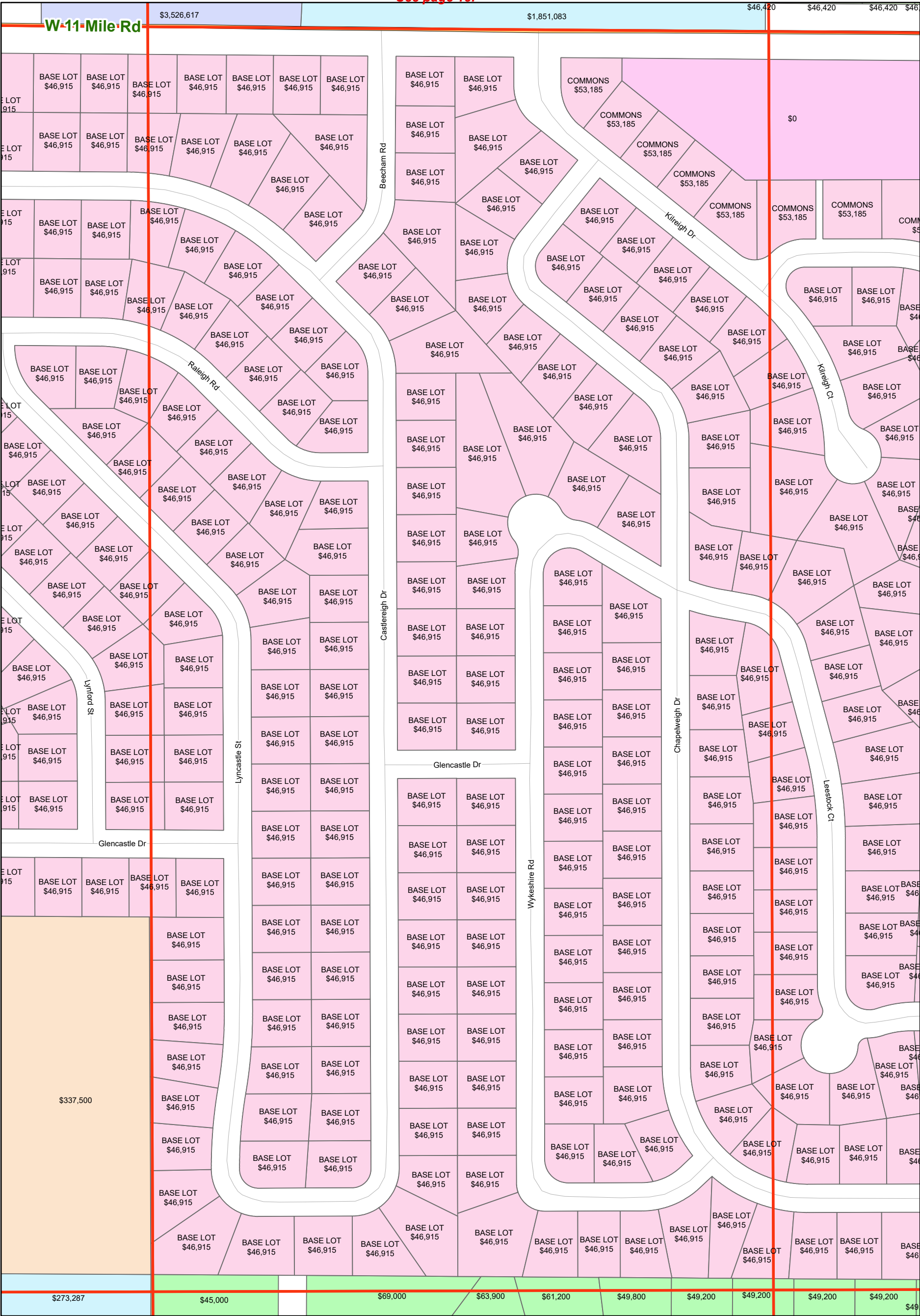


Assessing Division

Land Value Atlas, Section 24B



See page 13F



See page 24A

See page 24C

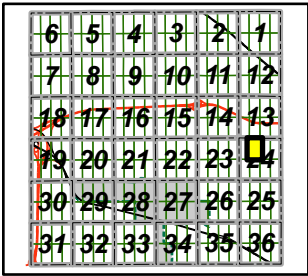
See page 24F

SOURCES: City of Farmington Hills GIS, August 2021
Oakland County GIS, 2021



DISCLAIMER: Although the information provided by this map is believed to be reliable, its accuracy is not warranted in any way. The City of Farmington Hills assumes no liability for any claims arising from the use of this map.

Section Location





Assessing Division

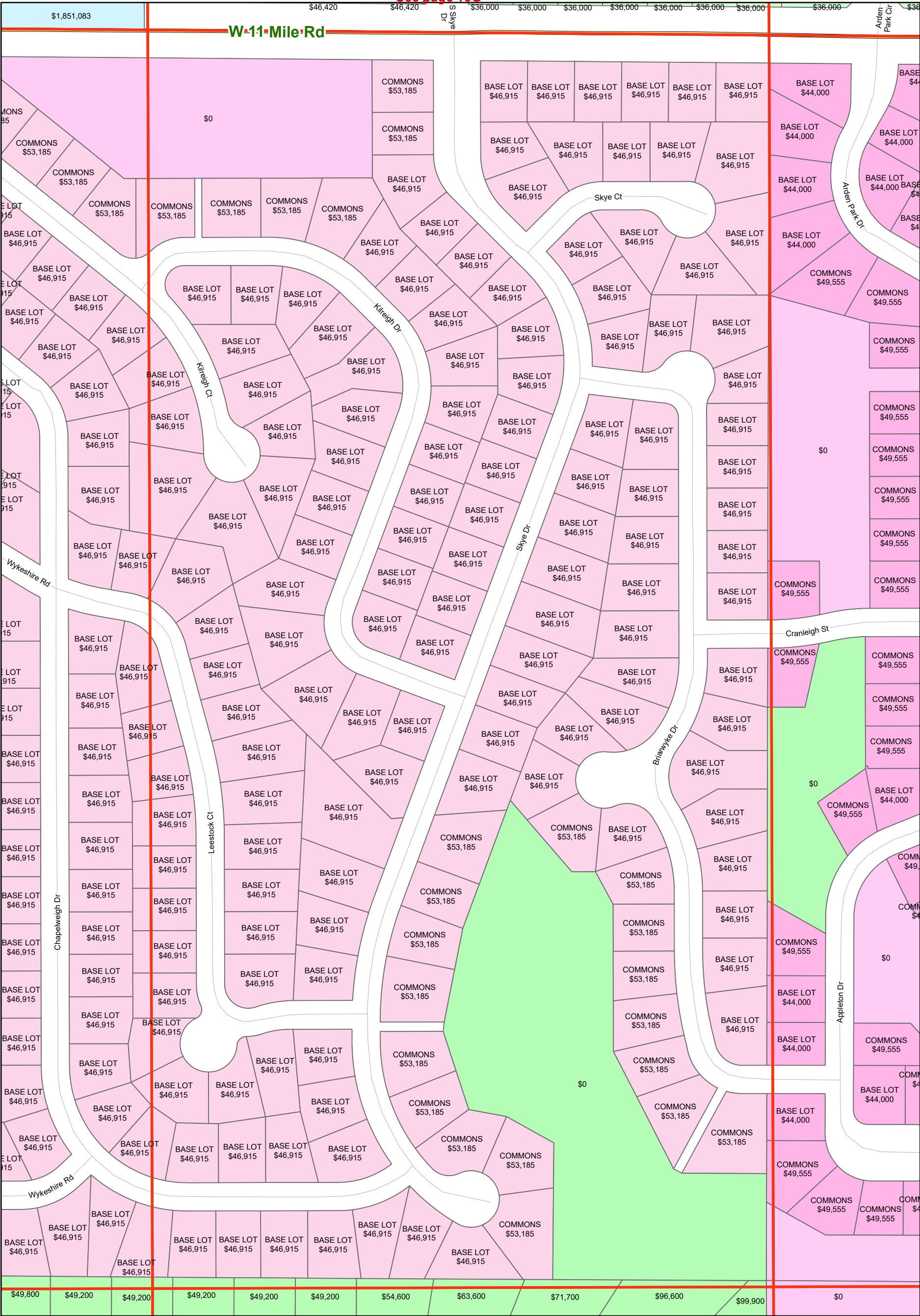
Land Value Atlas, Section 24C



See page 13G

See page 24B

See page 24D



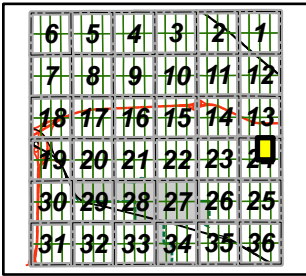
See page 24G

SOURCES: City of Farmington Hills GIS, August 2021
Oakland County GIS, 2021



DISCLAIMER: Although the information provided by this map is believed to be reliable, its accuracy is not warranted in any way. The City of Farmington Hills assumes no liability for any claims arising from the use of this map.

Section Location



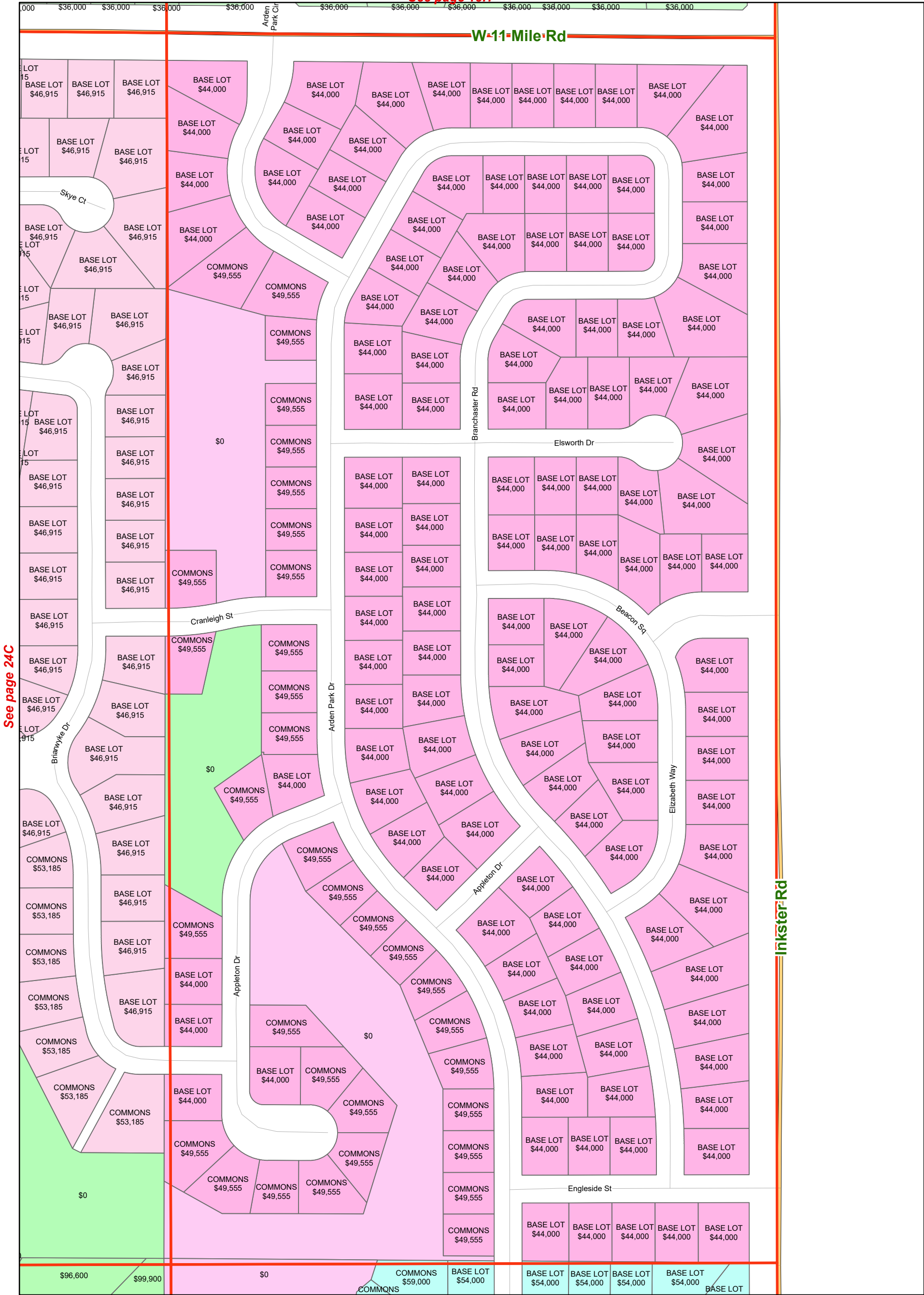


Assessing Division

Land Value Atlas, Section 24D



See page 13H



See page 24C


See page

See page 24H

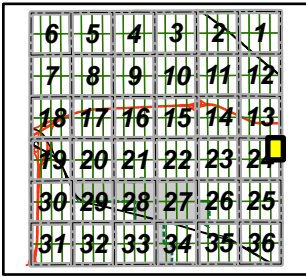
SOURCES: City of Farmington Hills GIS, August 2021
Oakland County GIS, 2021



DISCLAIMER: Although the information provided by this map is believed to be reliable, its accuracy is not warranted in any way. The City of Farmington Hills assumes no liability for any claims arising from the use of this map.

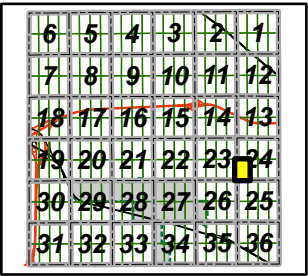



Section Location





Section Location



DISCLAIMER: Although the information provided by this map is believed to be reliable, its accuracy is not warranted in any way. The City of Farmington Hills assumes no liability for any claims arising from the use of this map.

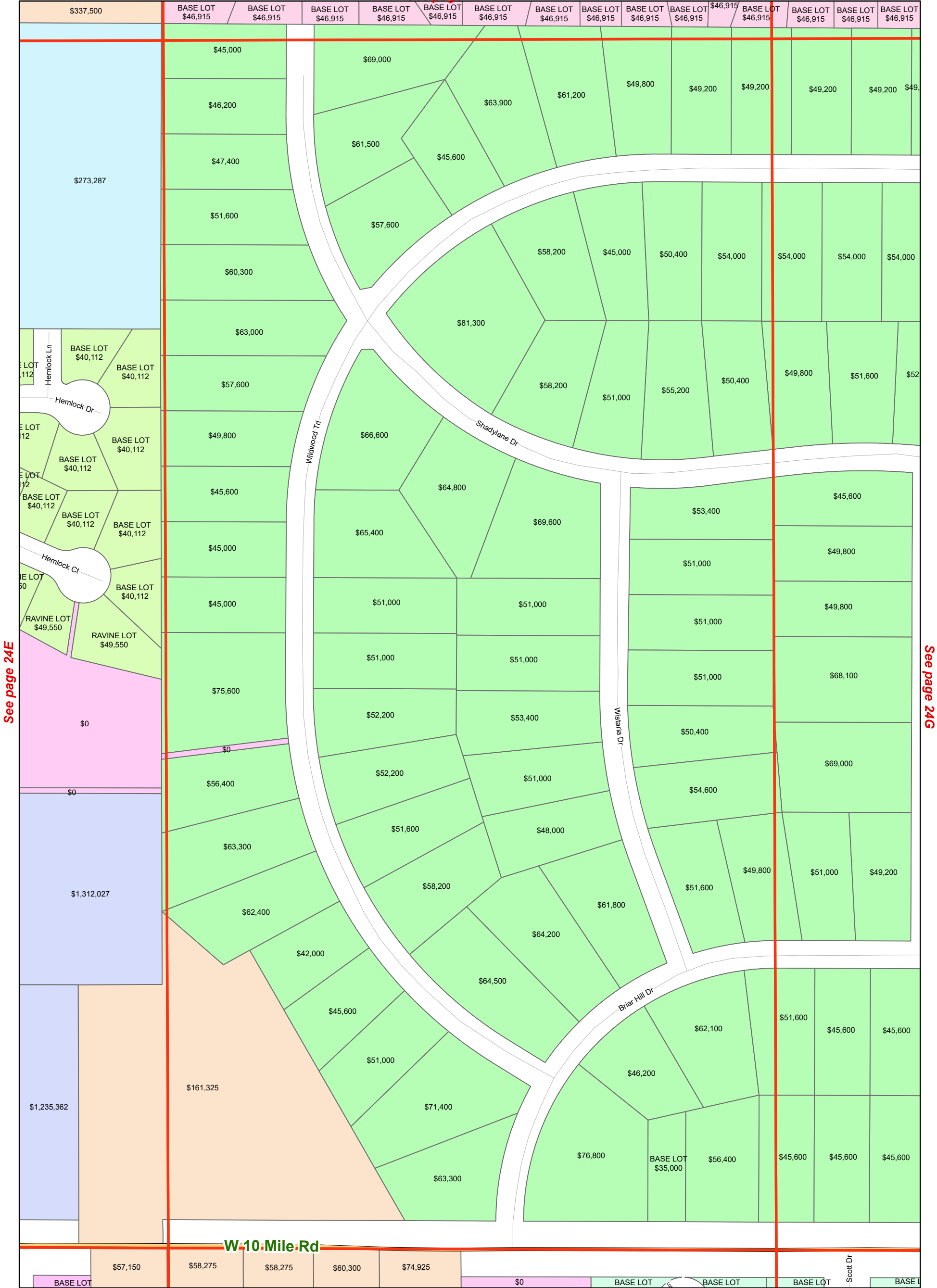


Assessing Division

Land Value Atlas, Section 24F

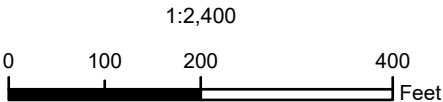


See page 24B




See page 25B

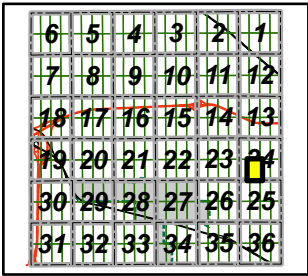
SOURCES: City of Farmington Hills GIS, August 2021
Oakland County GIS, 2021



DISCLAIMER: Although the information provided by this map is believed to be reliable, its accuracy is not warranted in any way. The City of Farmington Hills assumes no liability for any claims arising from the use of this map.



Section Location





Assessing Division

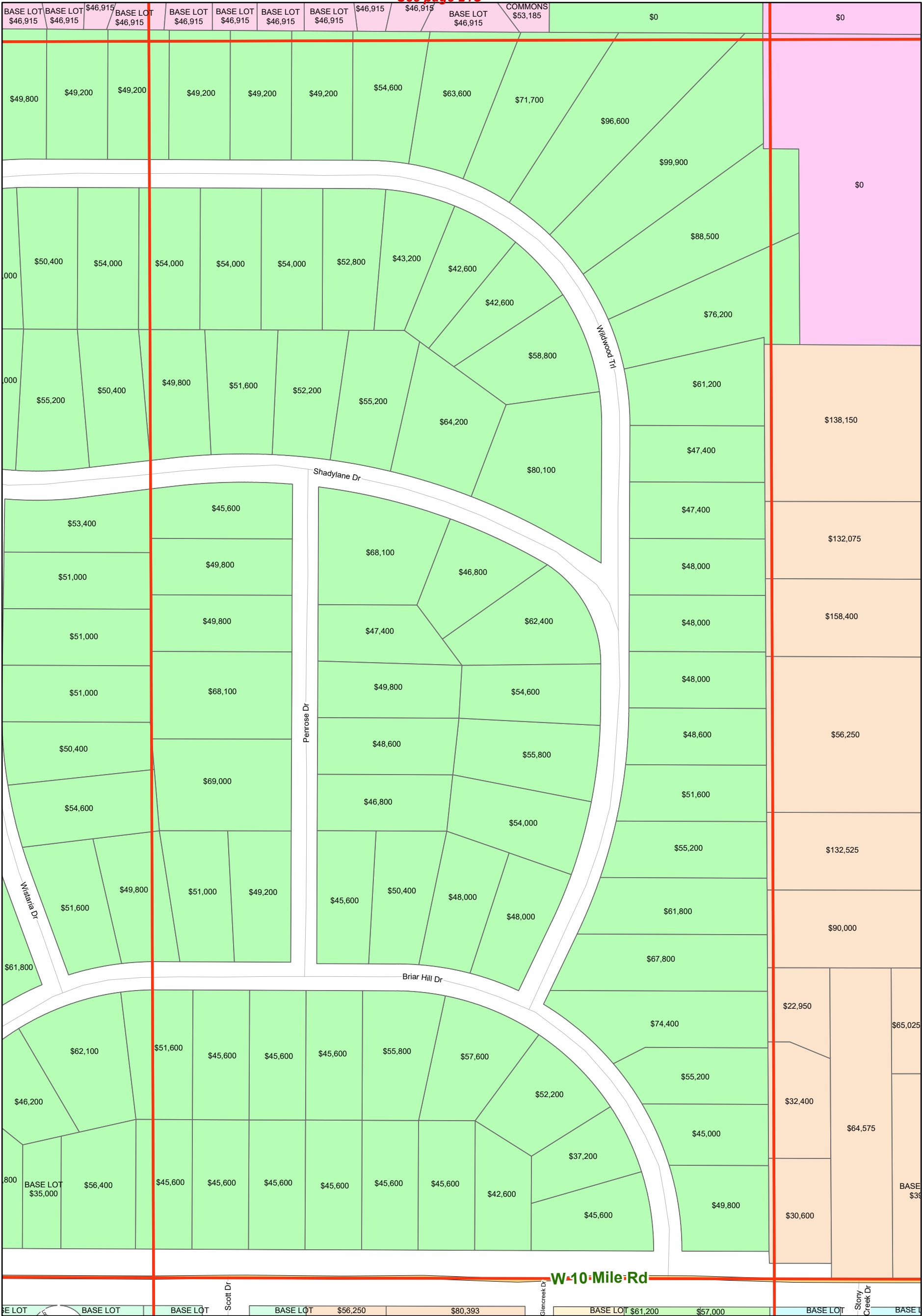
Land Value Atlas, Section 24G



See page 24C

See page 24F

See page 24H



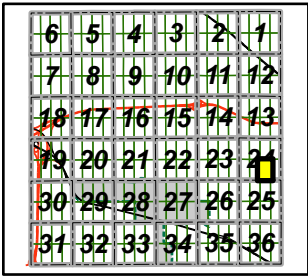
See page 25C

SOURCES: City of Farmington Hills GIS, August 2021
Oakland County GIS, 2021



DISCLAIMER: Although the information provided by this map is believed to be reliable, its accuracy is not warranted in any way. The City of Farmington Hills assumes no liability for any claims arising from the use of this map.

Section Location



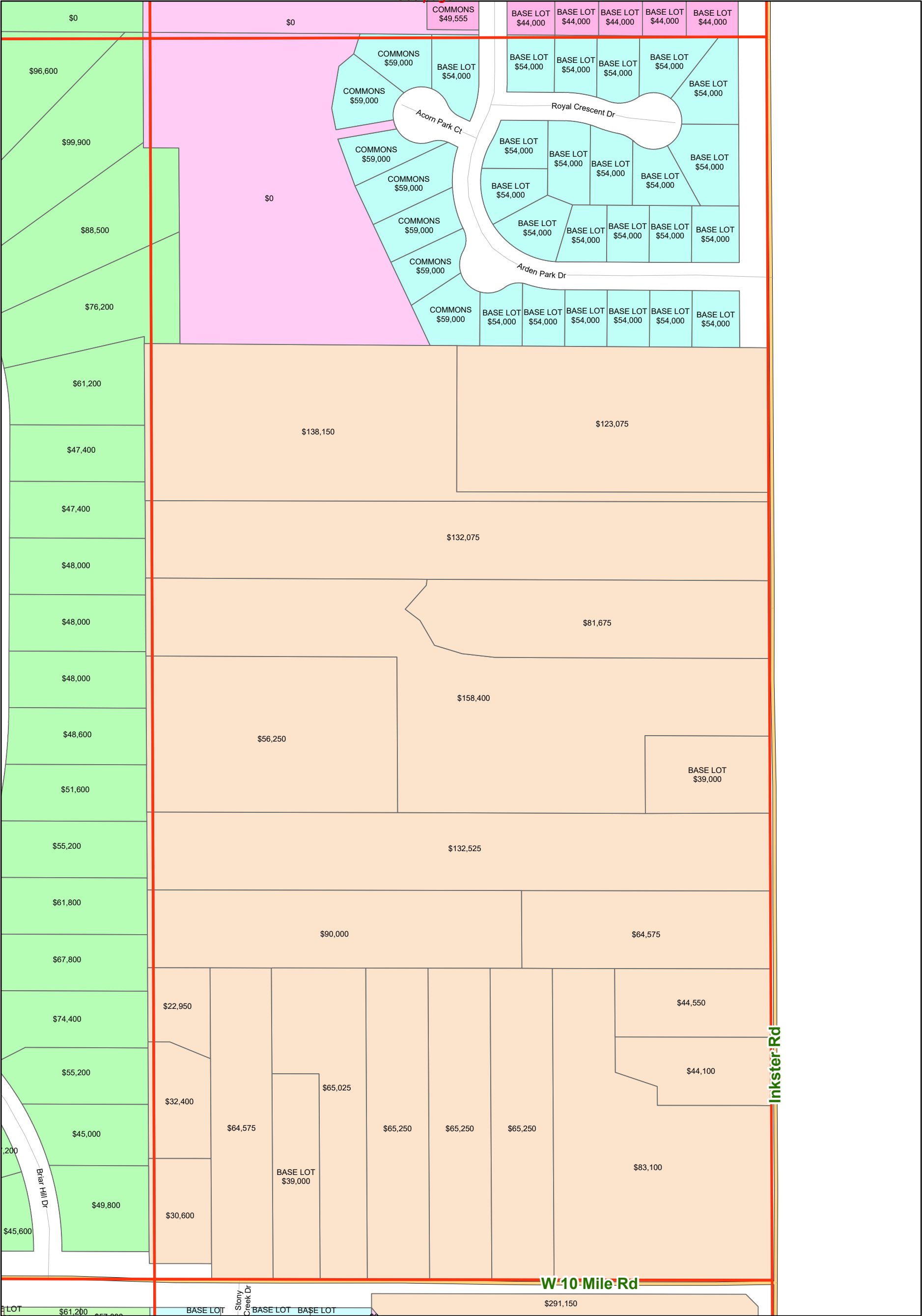


Assessing Division

Land Value Atlas, Section 24H



See page 24D

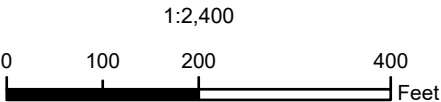


See page 24G


See page

See page 25D

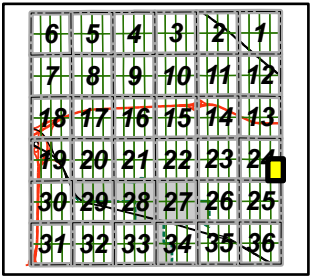
SOURCES: City of Farmington Hills GIS, August 2021
Oakland County GIS, 2021



DISCLAIMER: Although the information provided by this map is believed to be reliable, its accuracy is not warranted in any way. The City of Farmington Hills assumes no liability for any claims arising from the use of this map.



Section Location



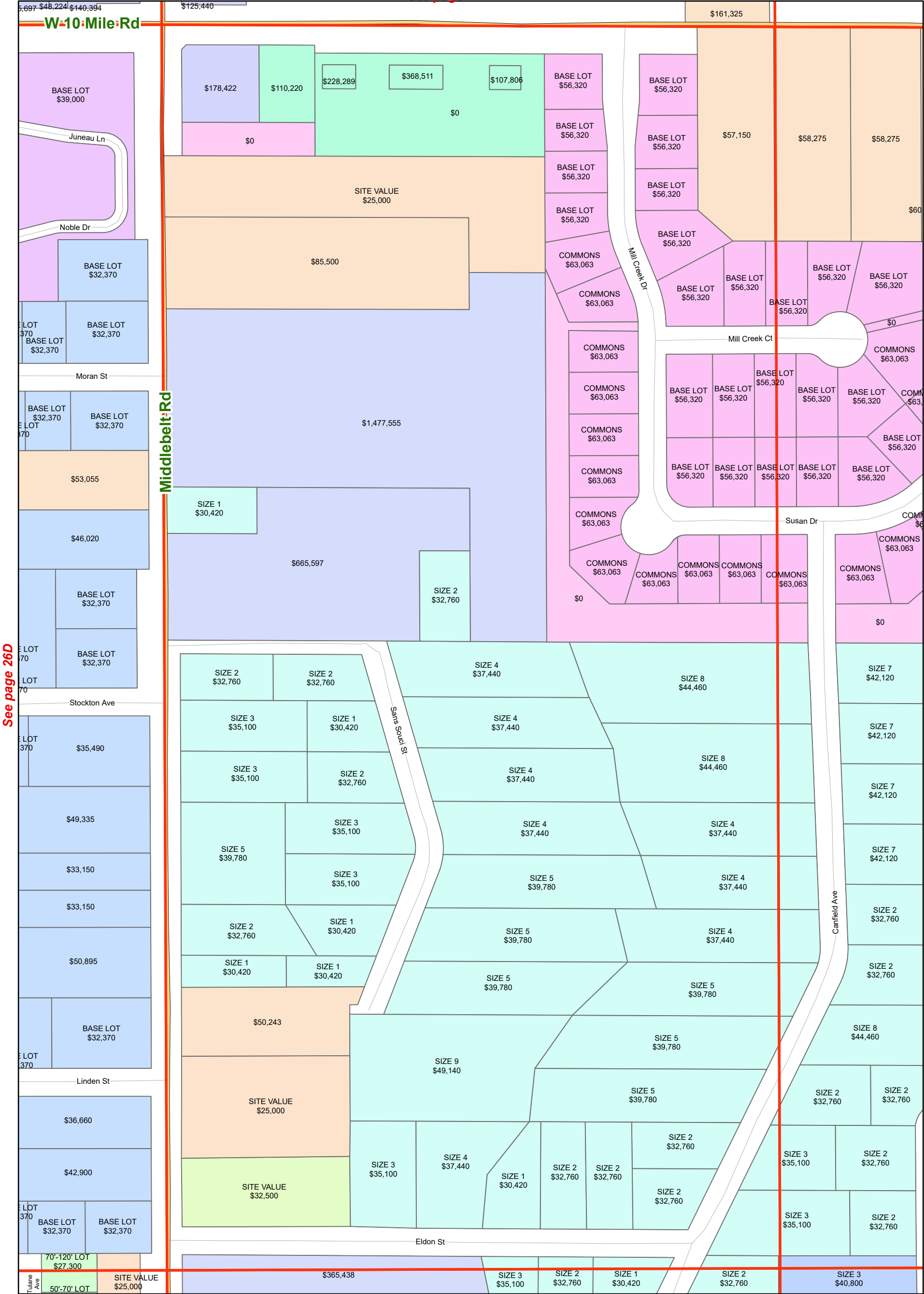


Assessing Division

Land Value Atlas, Section 25A

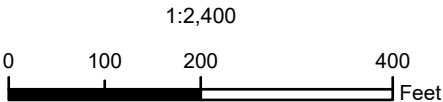


See page 24E




See page 25E

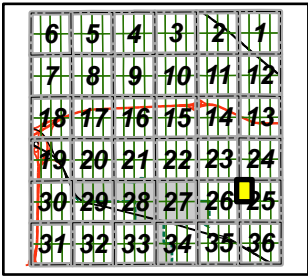
SOURCES: City of Farmington Hills GIS, August 2021
Oakland County GIS, 2021



DISCLAIMER: Although the information provided by this map is believed to be reliable, its accuracy is not warranted in any way. The City of Farmington Hills assumes no liability for any claims arising from the use of this map.



Section Location





Assessing Division

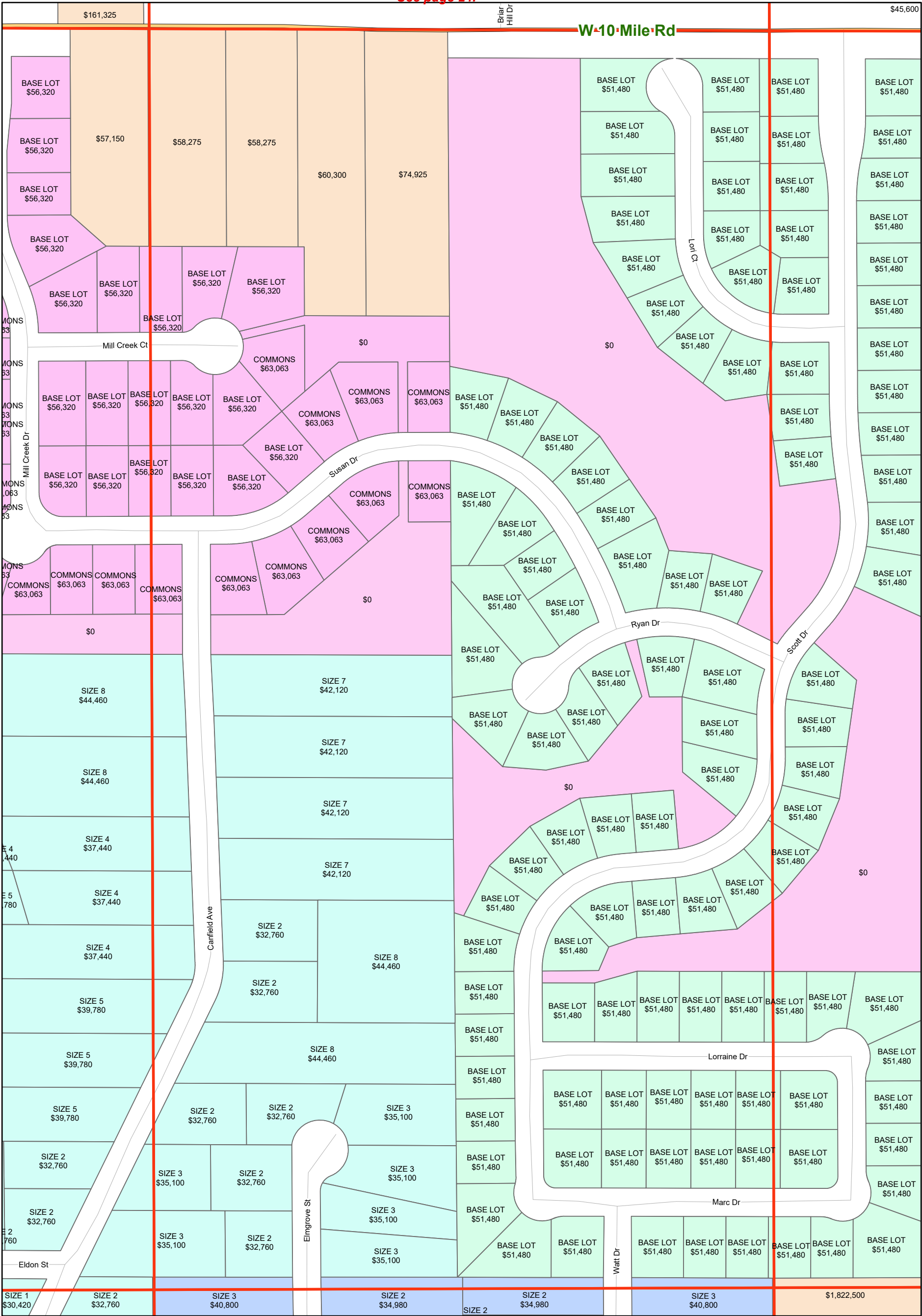
Land Value Atlas, Section 25B



See page 24F

See page 25A

See page 25C



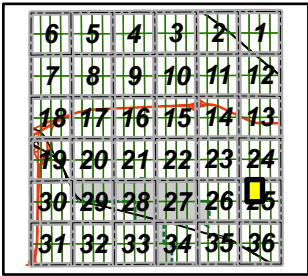
See page 25F

SOURCES: City of Farmington Hills GIS, August 2021
Oakland County GIS, 2021



DISCLAIMER: Although the information provided by this map is believed to be reliable, its accuracy is not warranted in any way. The City of Farmington Hills assumes no liability for any claims arising from the use of this map.

Section Location





Assessing Division

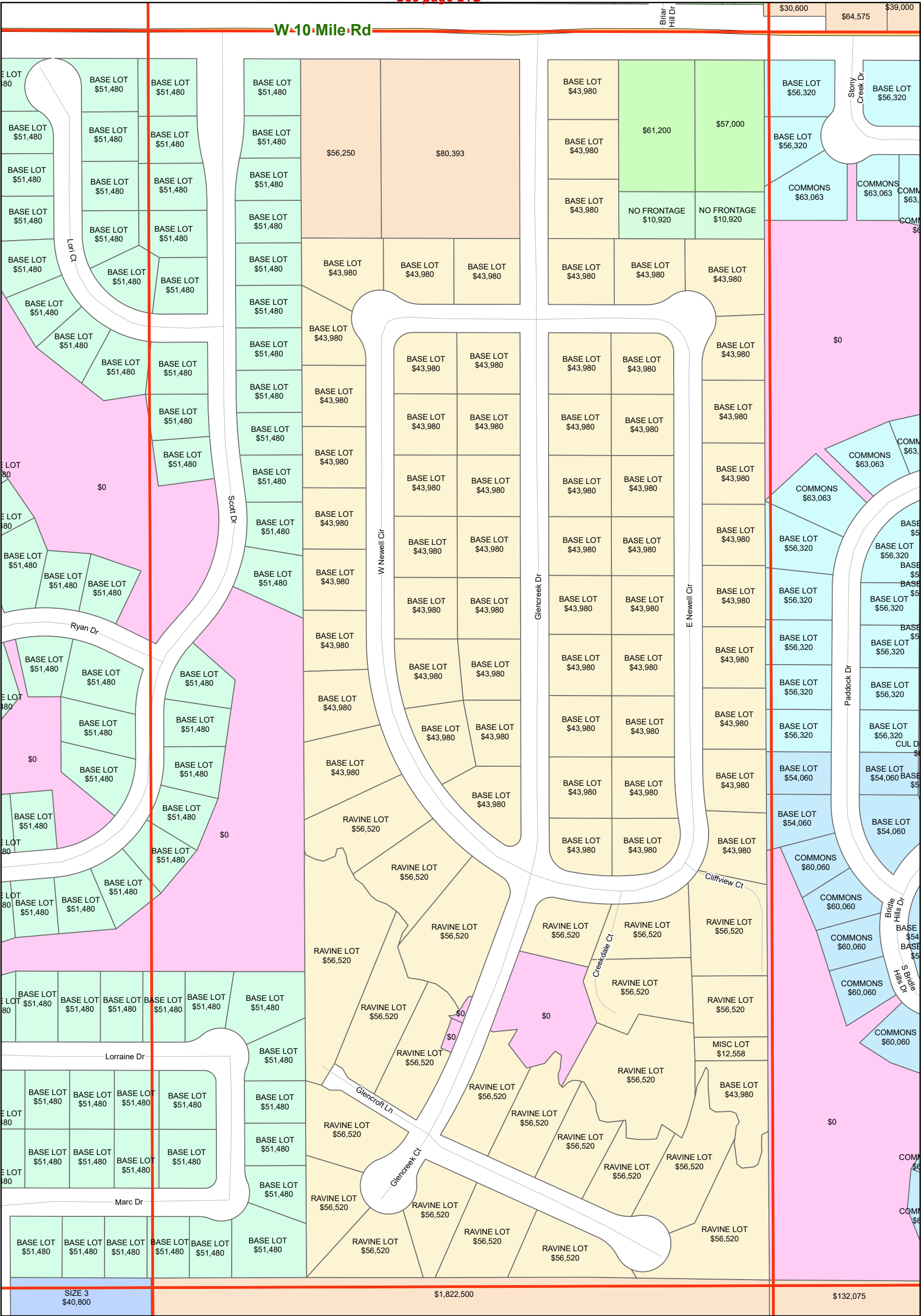
Land Value Atlas, Section 25C



See page 24G

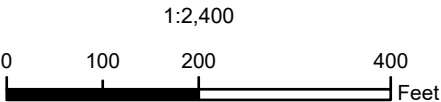
See page 25B

See page 25D




See page 25G

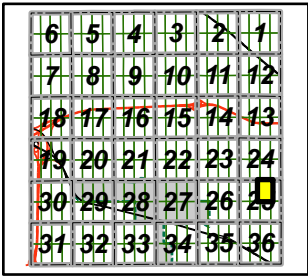
SOURCES: City of Farmington Hills GIS, August 2021
Oakland County GIS, 2021



DISCLAIMER: Although the information provided by this map is believed to be reliable, its accuracy is not warranted in any way. The City of Farmington Hills assumes no liability for any claims arising from the use of this map.



Section Location





Assessing Division

Land Value Atlas, Section 25D



See page 24H

See page 25C

See page

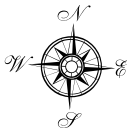


See page 25H

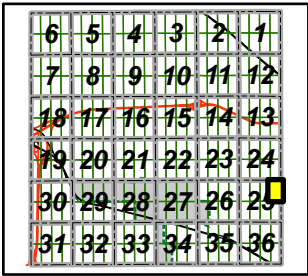
SOURCES: City of Farmington Hills GIS, August 2021
Oakland County GIS, 2021



DISCLAIMER: Although the information provided by this map is believed to be reliable, its accuracy is not warranted in any way. The City of Farmington Hills assumes no liability for any claims arising from the use of this map.



Section Location



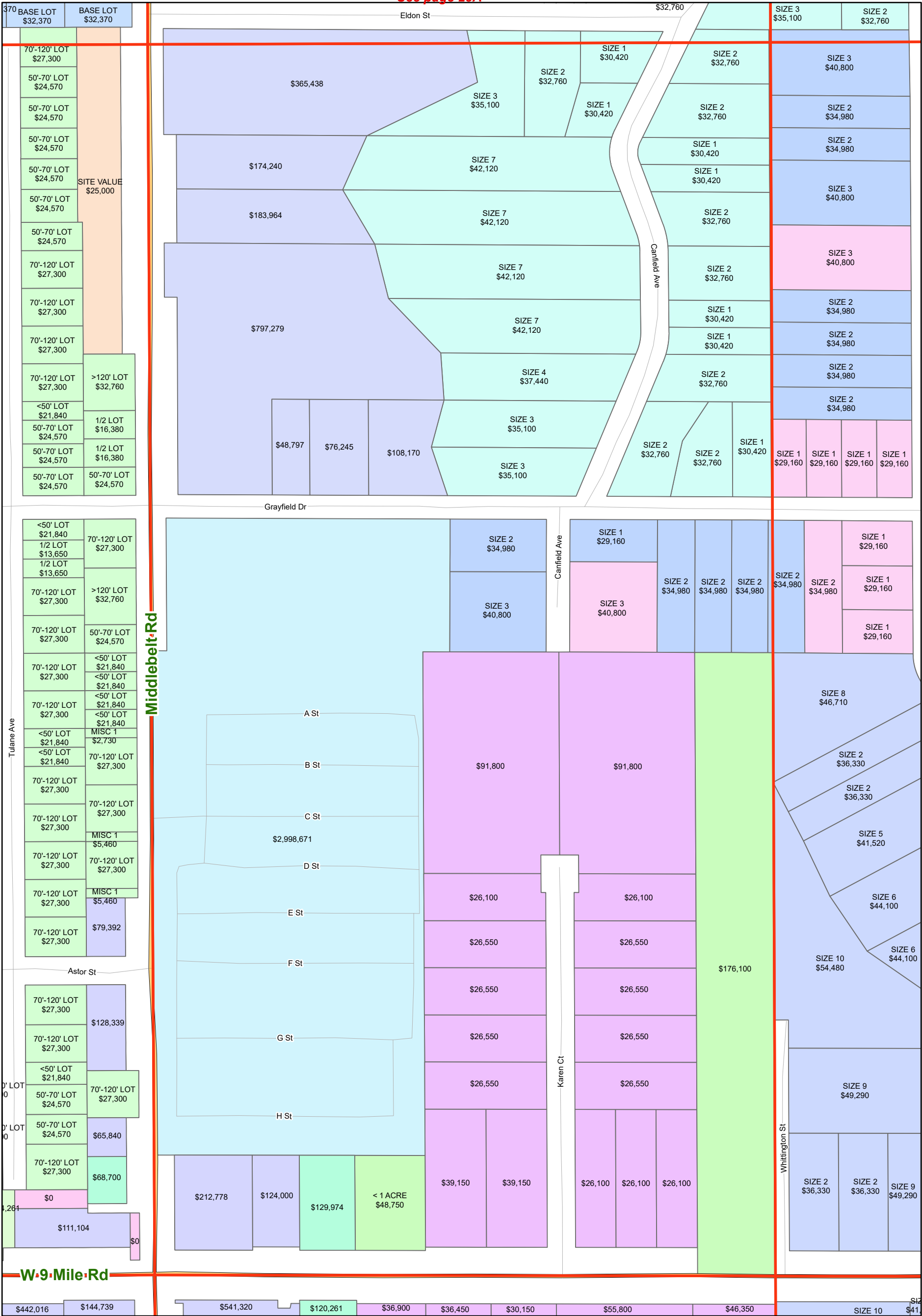


Assessing Division

Land Value Atlas, Section 25E



See page 25A



See page 26H

See page 25F

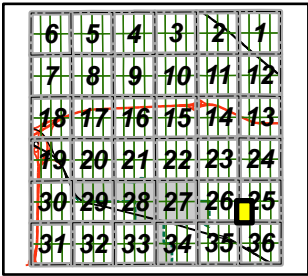
See page 36A

SOURCES: City of Farmington Hills GIS, August 2021
Oakland County GIS, 2021



DISCLAIMER: Although the information provided by this map is believed to be reliable, its accuracy is not warranted in any way. The City of Farmington Hills assumes no liability for any claims arising from the use of this map.

Section Location



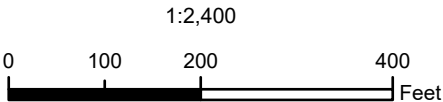


See page 25B



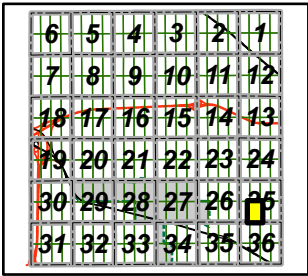
See page 36B

SOURCES: City of Farmington Hills GIS, August 2021
Oakland County GIS, 2021



DISCLAIMER: Although the information provided by this map is believed to be reliable, its accuracy is not warranted in any way. The City of Farmington Hills assumes no liability for any claims arising from the use of this map.

Section Location





Assessing Division

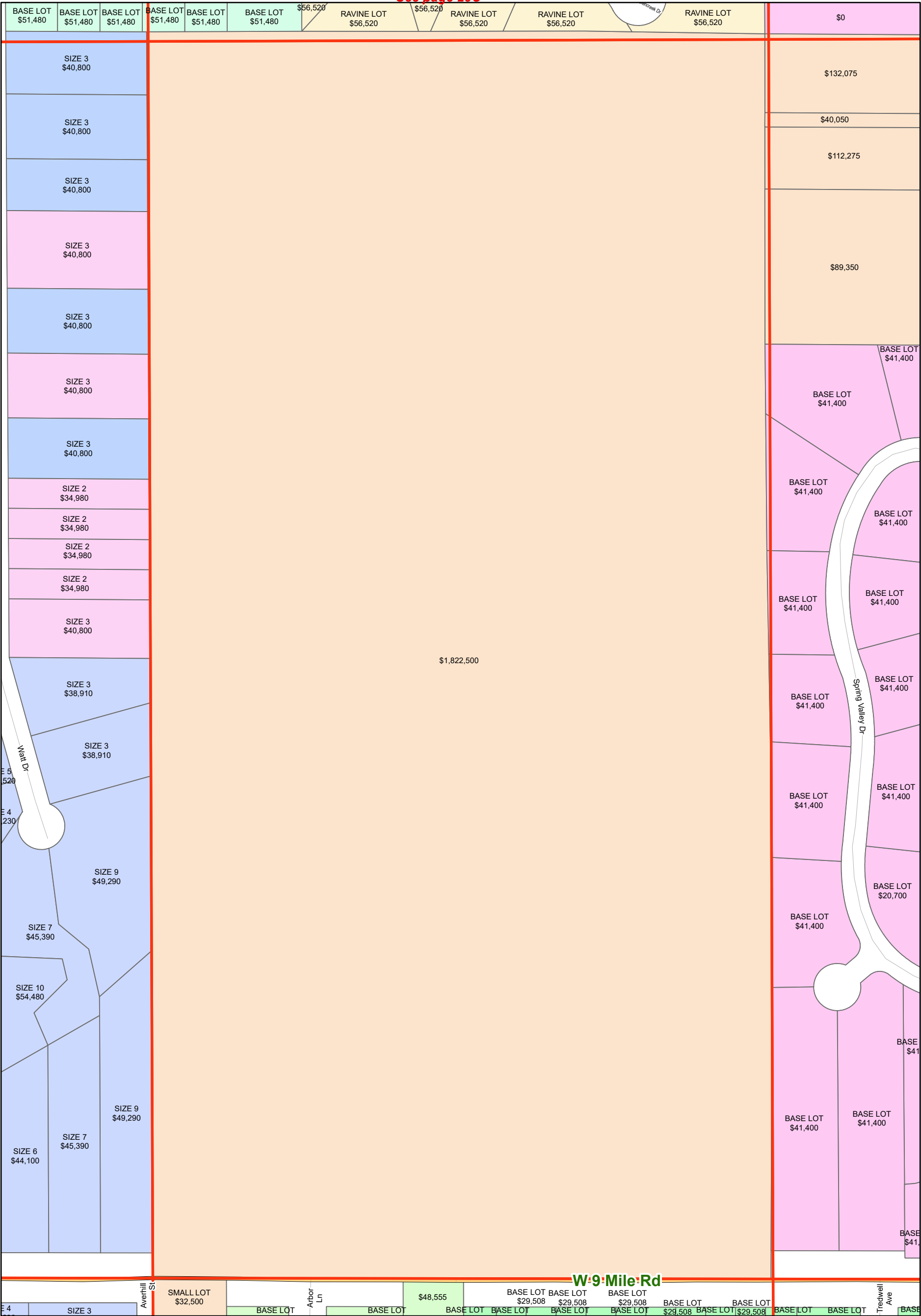
Land Value Atlas, Section 25G



See page 25C

See page 25F

See page 25H



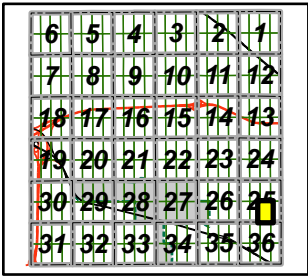
See page 36C

SOURCES: City of Farmington Hills GIS, August 2021
Oakland County GIS, 2021



DISCLAIMER: Although the information provided by this map is believed to be reliable, its accuracy is not warranted in any way. The City of Farmington Hills assumes no liability for any claims arising from the use of this map.

Section Location



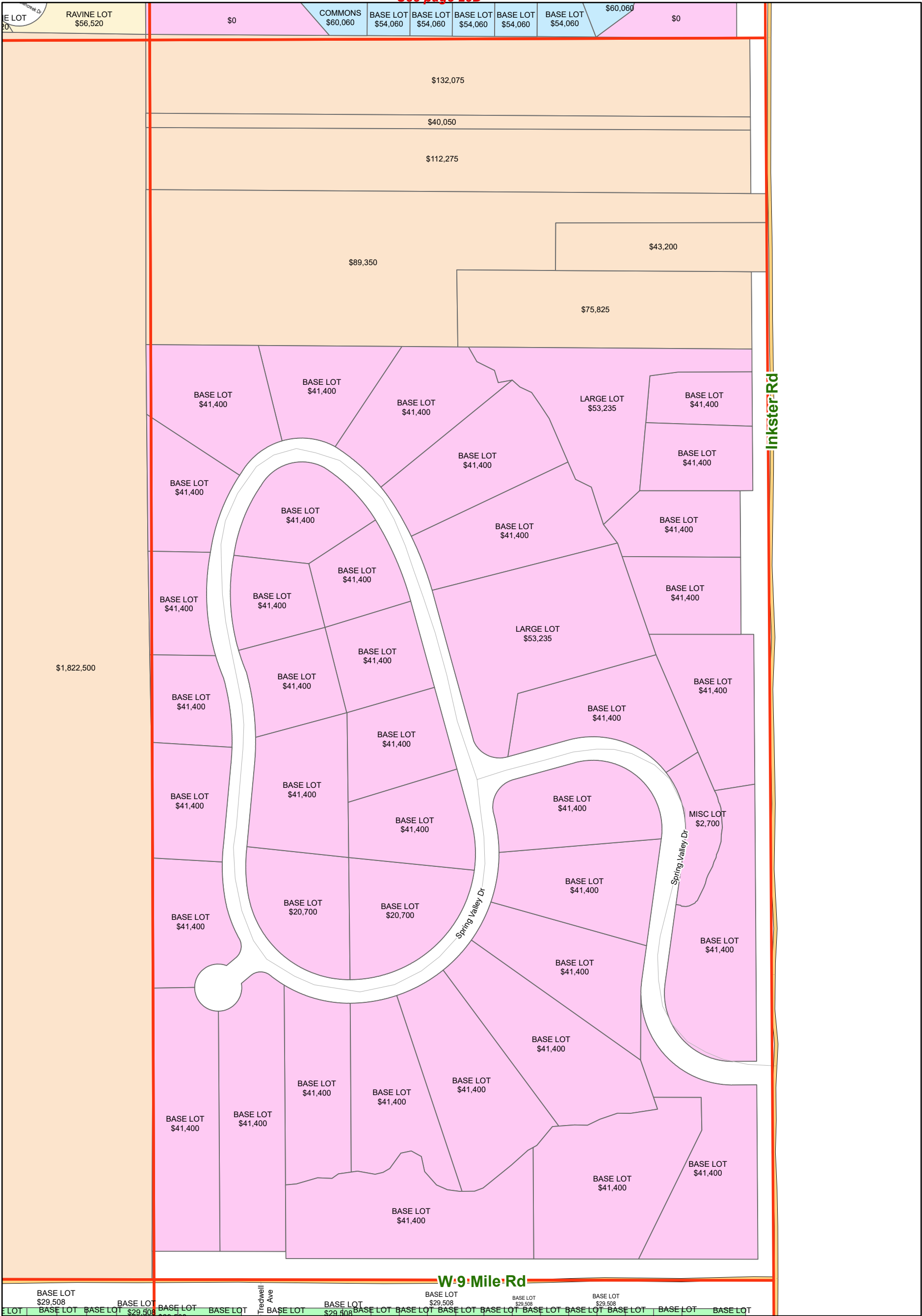


Assessing Division

Land Value Atlas, Section 25H



See page 25D



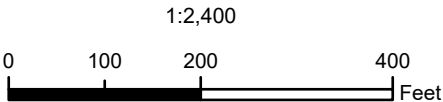
See page 25G

See page


W 9 Mile Rd

See page 36D

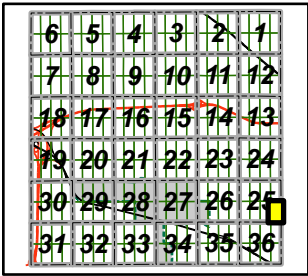
SOURCES: City of Farmington Hills GIS, August 2021
Oakland County GIS, 2021



DISCLAIMER: Although the information provided by this map is believed to be reliable, its accuracy is not warranted in any way. The City of Farmington Hills assumes no liability for any claims arising from the use of this map.



Section Location



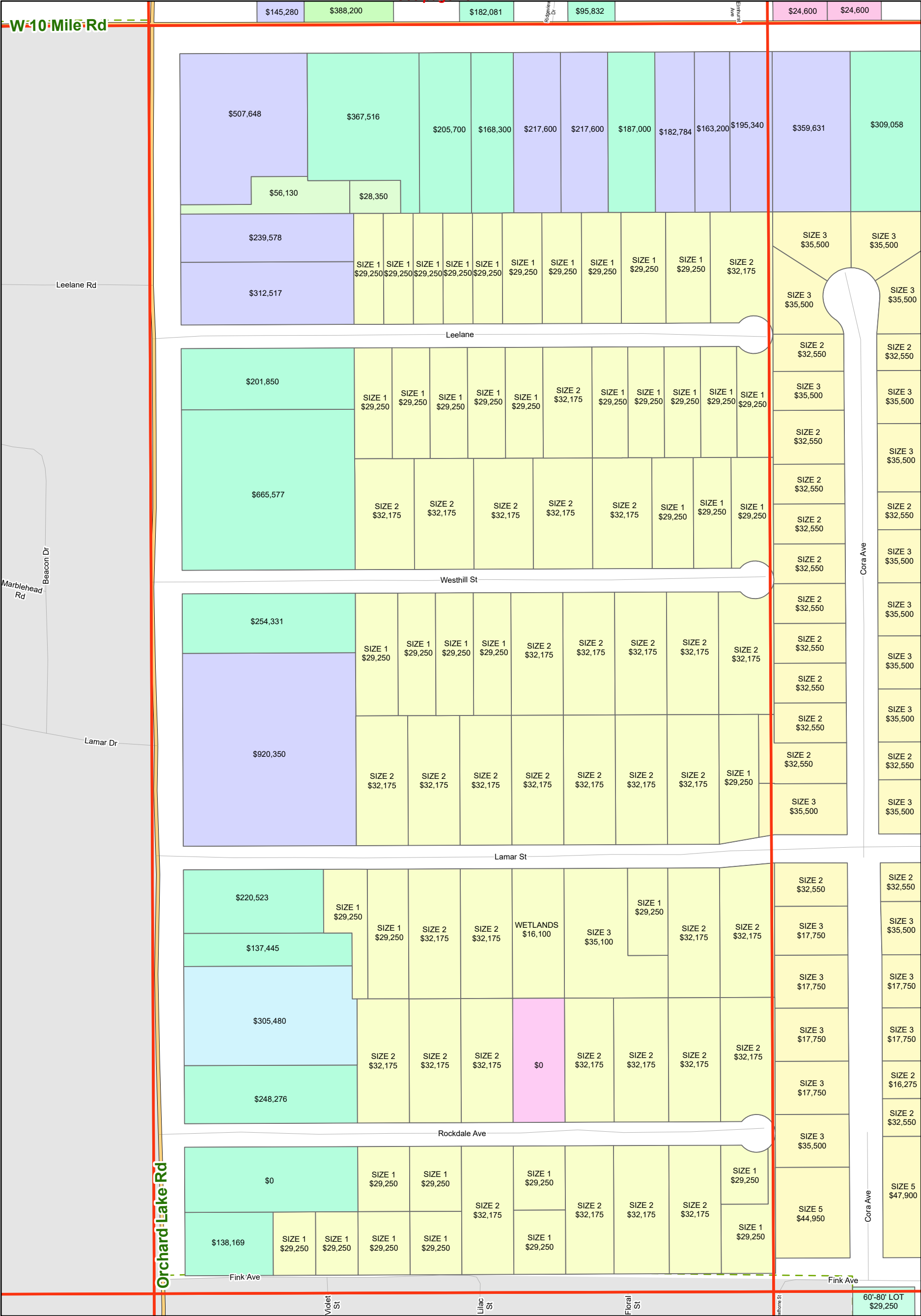


Assessing Division

Land Value Atlas, Section 26A



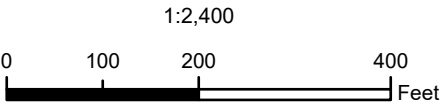
See page 23E



See page 27D

See page 26B

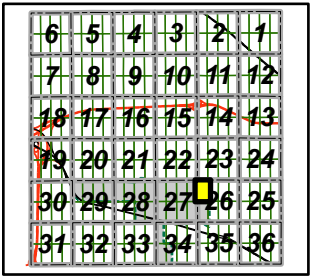
SOURCES: City of Farmington Hills GIS, August 2021
Oakland County GIS, 2021



DISCLAIMER: Although the information provided by this map is believed to be reliable, its accuracy is not warranted in any way. The City of Farmington Hills assumes no liability for any claims arising from the use of this map.

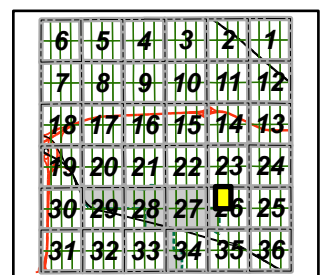
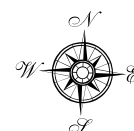
See page 26E

Section Location





Section Location



DISCLAIMER: Although the information provided by this map is believed to be reliable, its accuracy is not warranted in any way. The City of Farmington Hills assumes no liability for any claims arising from the use of this map.

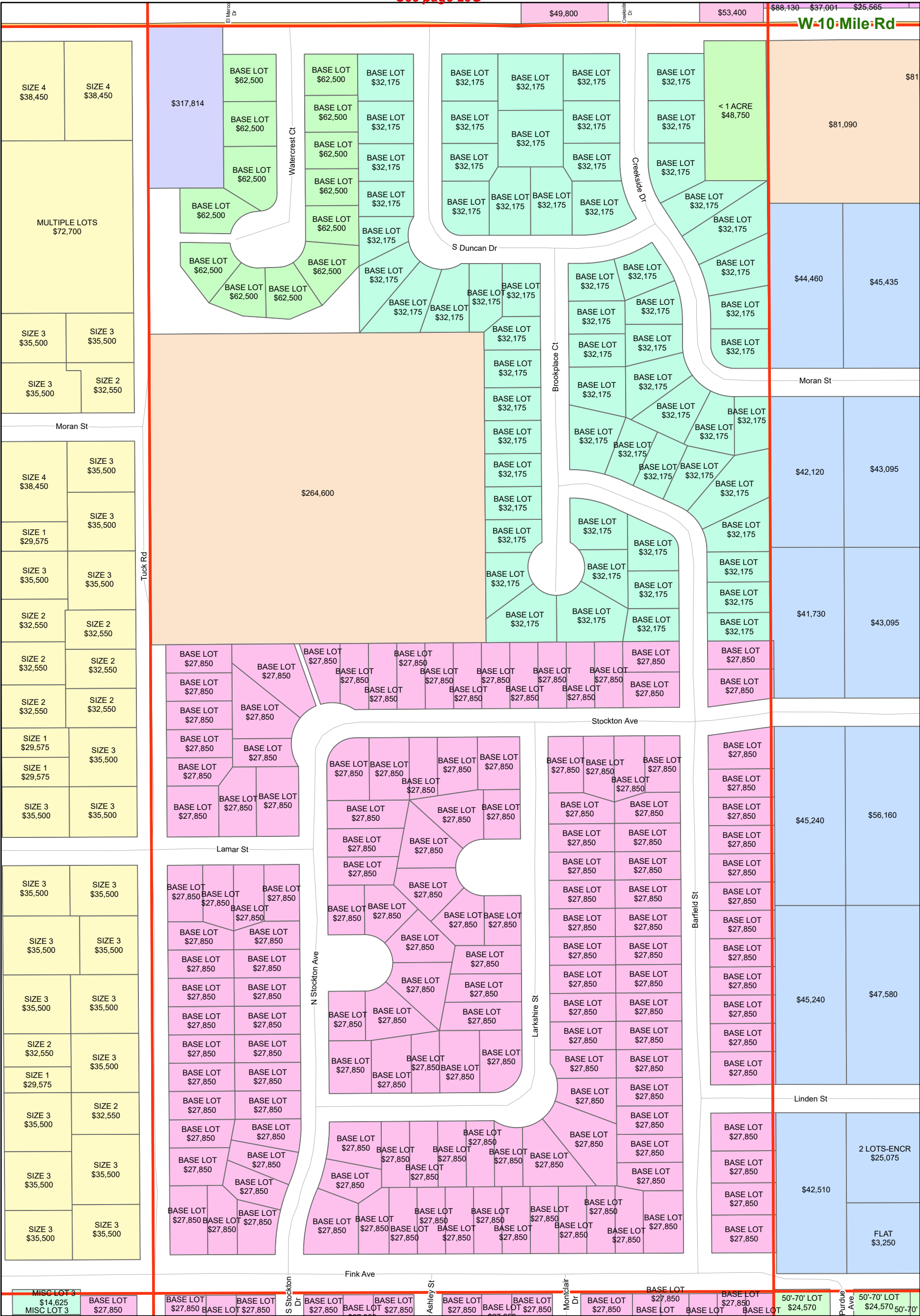


Assessing Division

Land Value Atlas, Section 26C



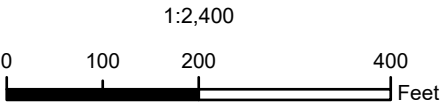
See page 23G



See page 26B

See page 26D

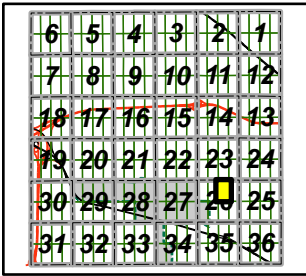
SOURCES: City of Farmington Hills GIS, August 2021
Oakland County GIS, 2021



DISCLAIMER: Although the information provided by this map is believed to be reliable, its accuracy is not warranted in any way. The City of Farmington Hills assumes no liability for any claims arising from the use of this map.

See page 26G

Section Location



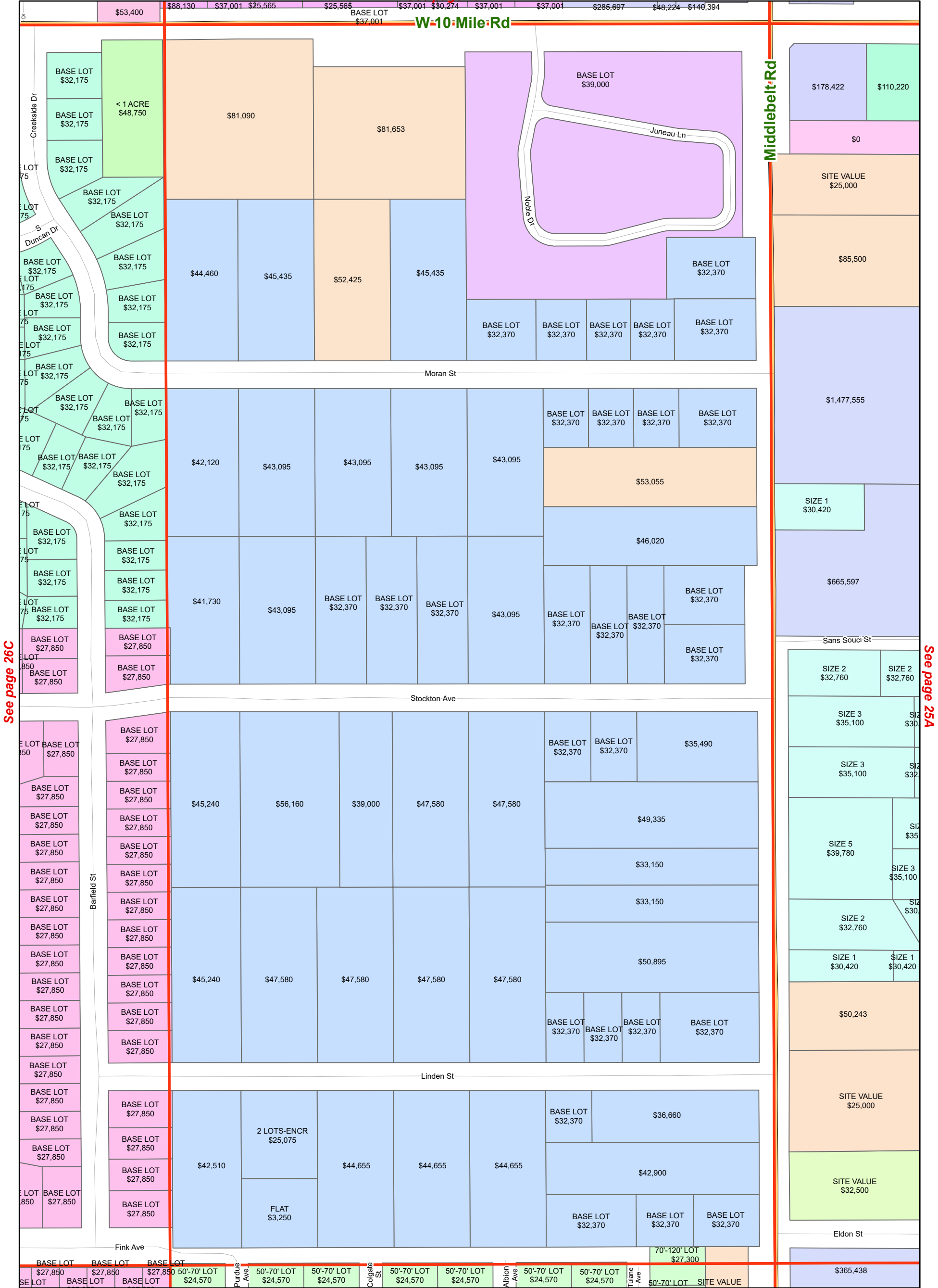


Assessing Division

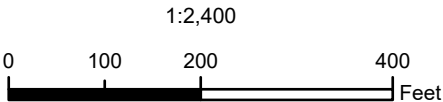
Land Value Atlas, Section 26D




See page 23H



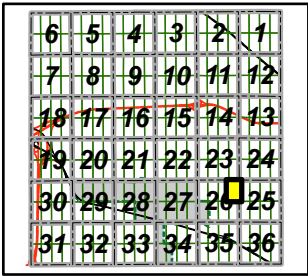
SOURCES: City of Farmington Hills GIS, August 2021
Oakland County GIS, 2021



DISCLAIMER: Although the information provided by this map is believed to be reliable, its accuracy is not warranted in any way. The City of Farmington Hills assumes no liability for any claims arising from the use of this map.

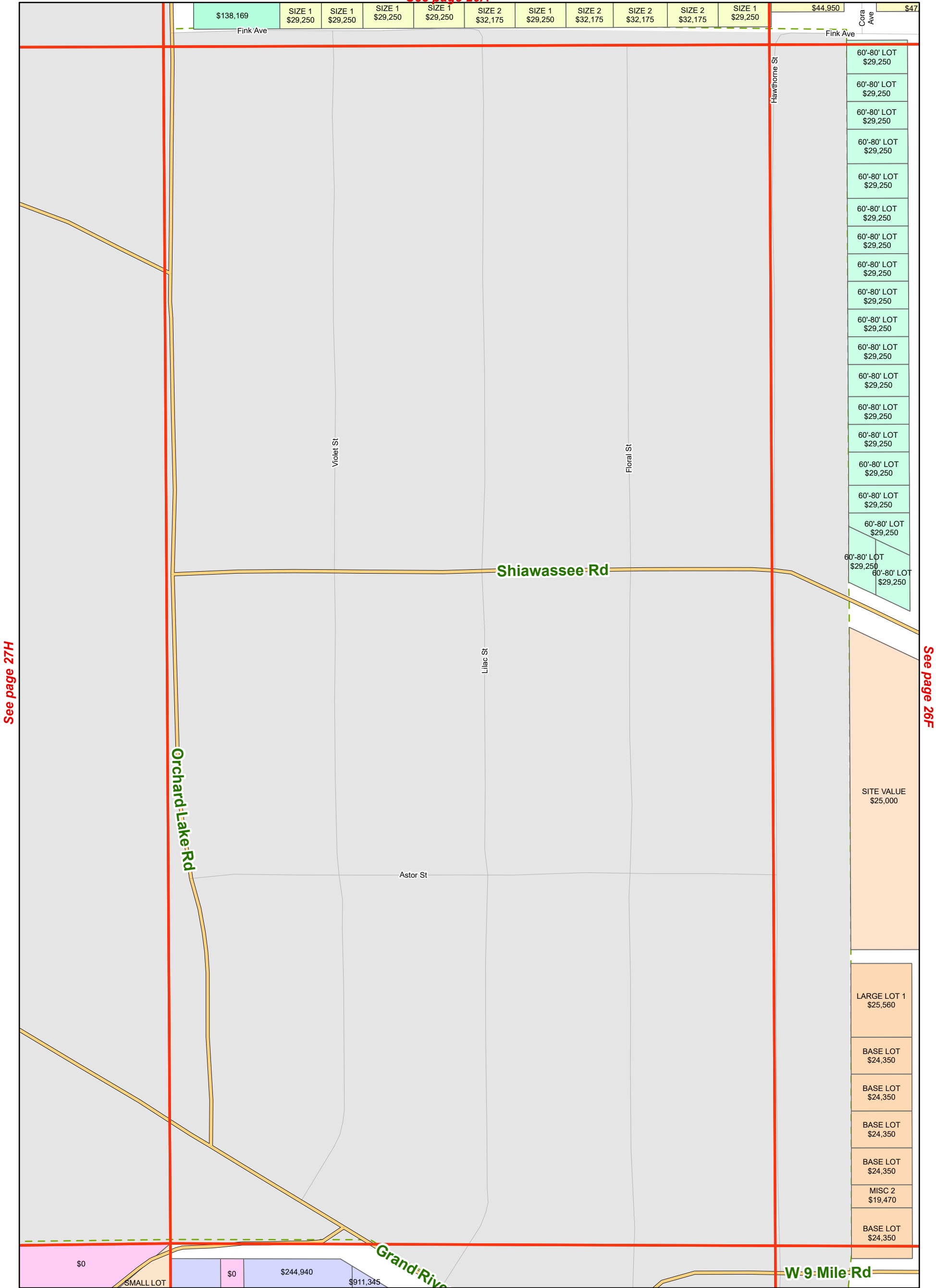


Section Location

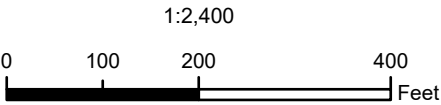




See page 26A



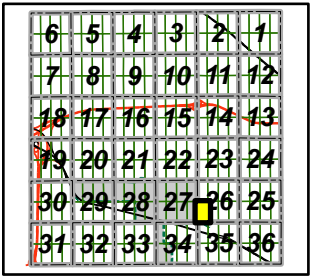
SOURCES: City of Farmington Hills GIS, August 2021
Oakland County GIS, 2021



DISCLAIMER: Although the information provided by this map is believed to be reliable, its accuracy is not warranted in any way. The City of Farmington Hills assumes no liability for any claims arising from the use of this map.

See page 35A

Section Location



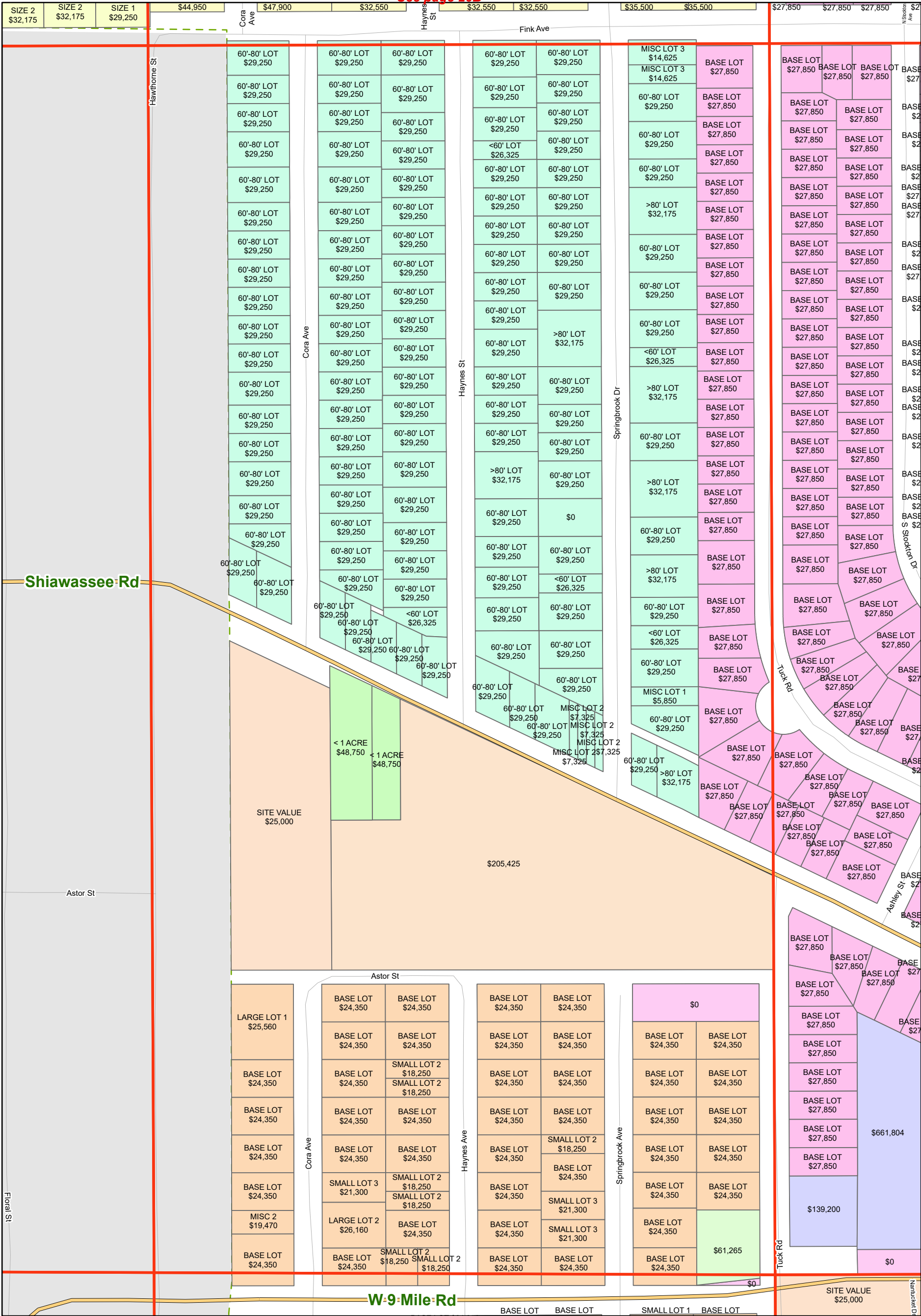


Assessing Division

Land Value Atlas, Section 26F



See page 26B



See page 26E


See page 26G

See page 35B

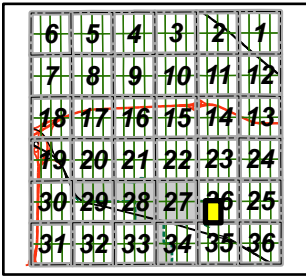
SOURCES: City of Farmington Hills GIS, August 2021
Oakland County GIS, 2021



DISCLAIMER: Although the information provided by this map is believed to be reliable, its accuracy is not warranted in any way. The City of Farmington Hills assumes no liability for any claims arising from the use of this map.



Section Location





Assessing Division

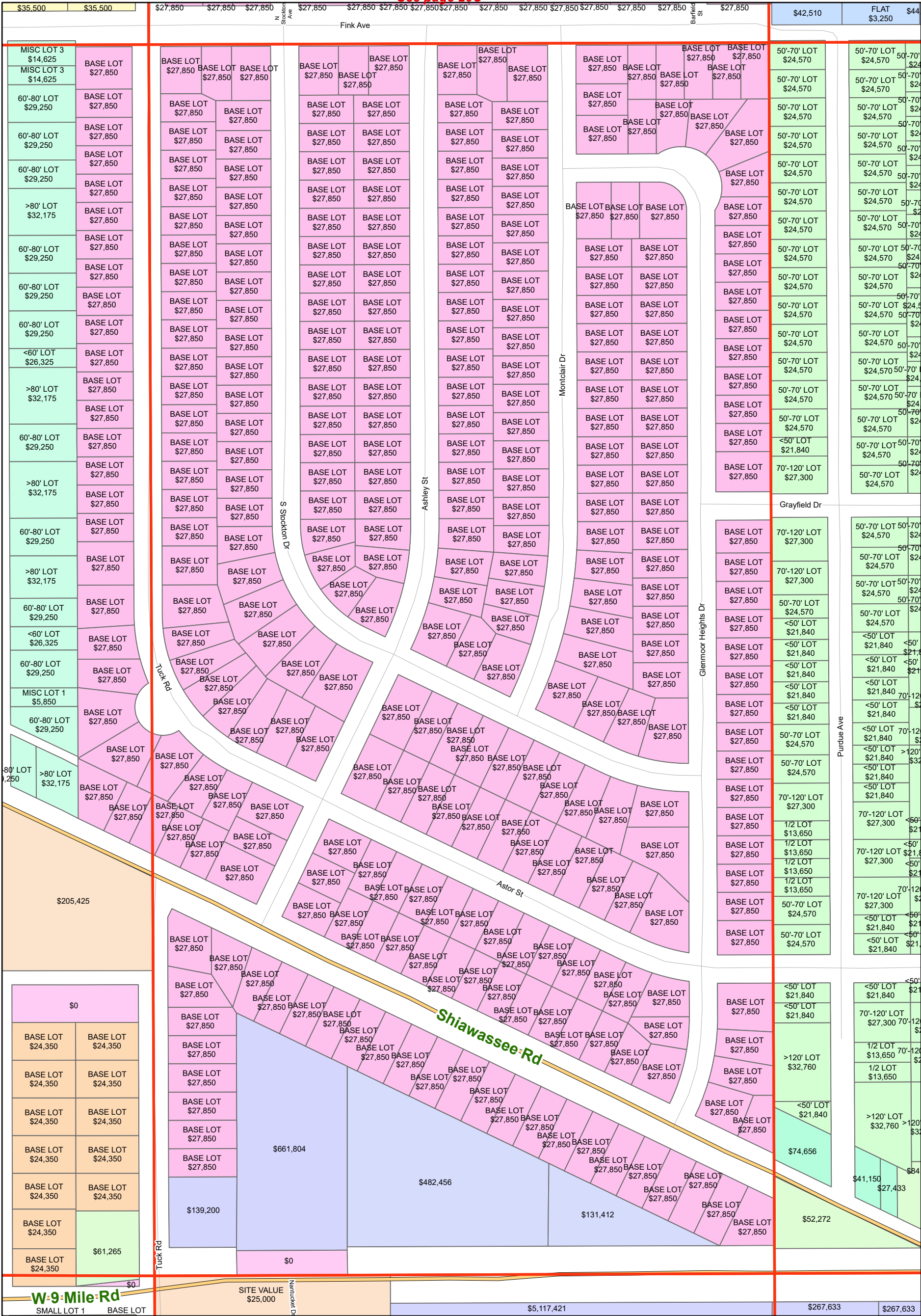
Land Value Atlas, Section 26G



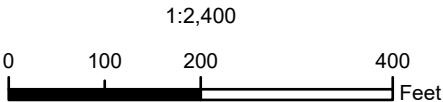
See page 26C

See page 26F

See page 26H

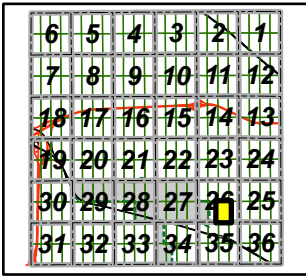


SOURCES: City of Farmington Hills GIS, August 2021
Oakland County GIS, 2021



DISCLAIMER: Although the information provided by this map is believed to be reliable, its accuracy is not warranted in any way. The City of Farmington Hills assumes no liability for any claims arising from the use of this map.

Section Location



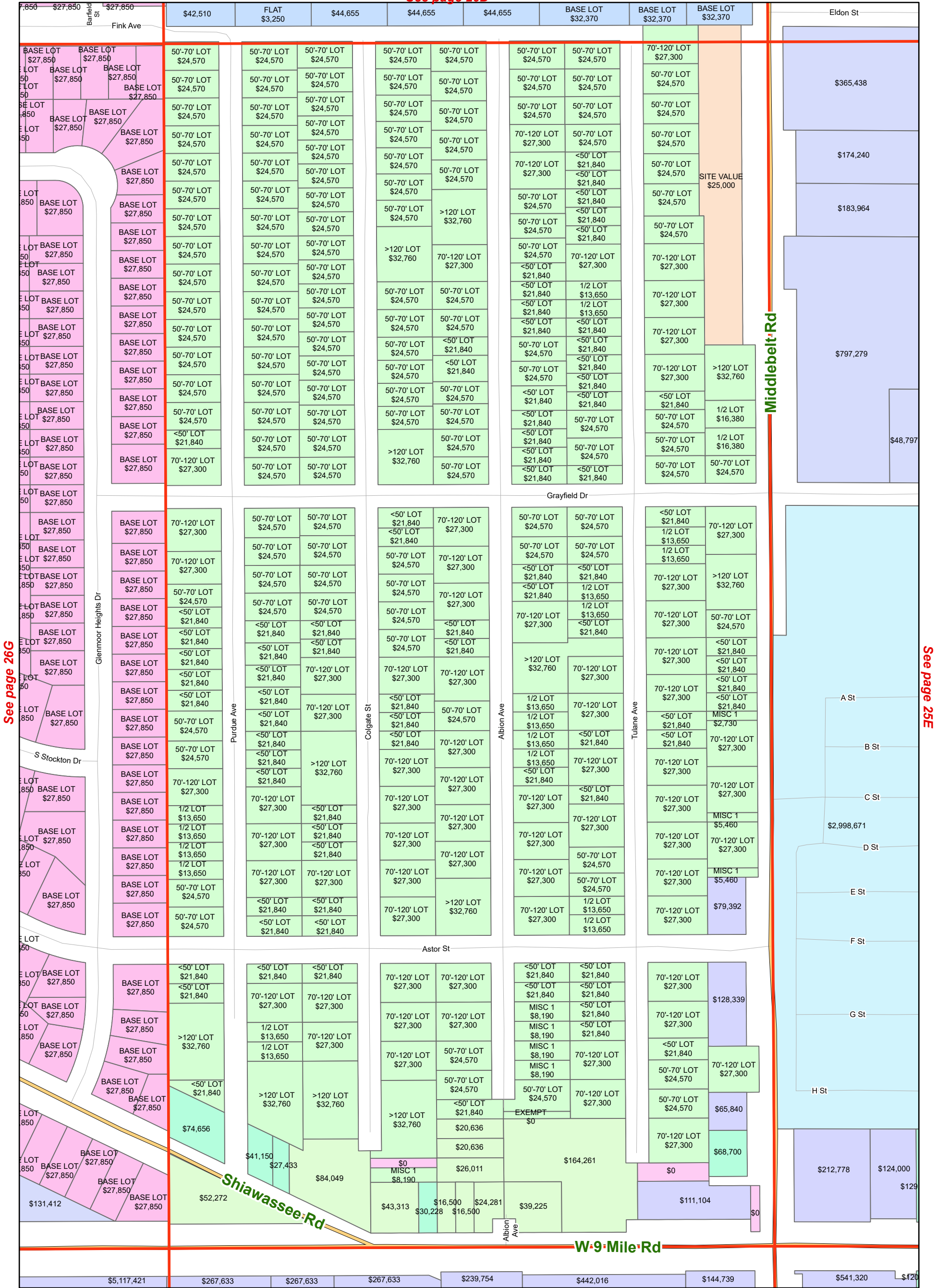


Assessing Division

Land Value Atlas, Section 26H

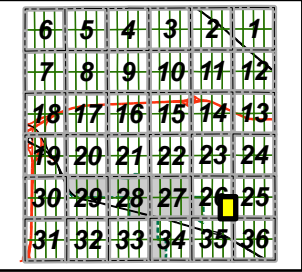


See page 26D



SOURCES: City of Farmington Hills GIS, August 2021
Oakland County GIS, 2021

Section Location





Assessing Division

Land Value Atlas, Section 27A



See page 22E

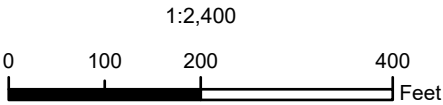


See page 28D


See page 27B

See page 27E

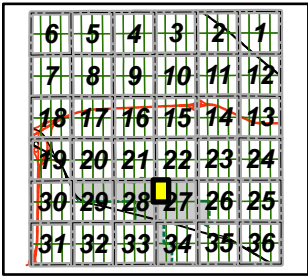
SOURCES: City of Farmington Hills GIS, August 2021
Oakland County GIS, 2021



DISCLAIMER: Although the information provided by this map is believed to be reliable, its accuracy is not warranted in any way. The City of Farmington Hills assumes no liability for any claims arising from the use of this map.



Section Location



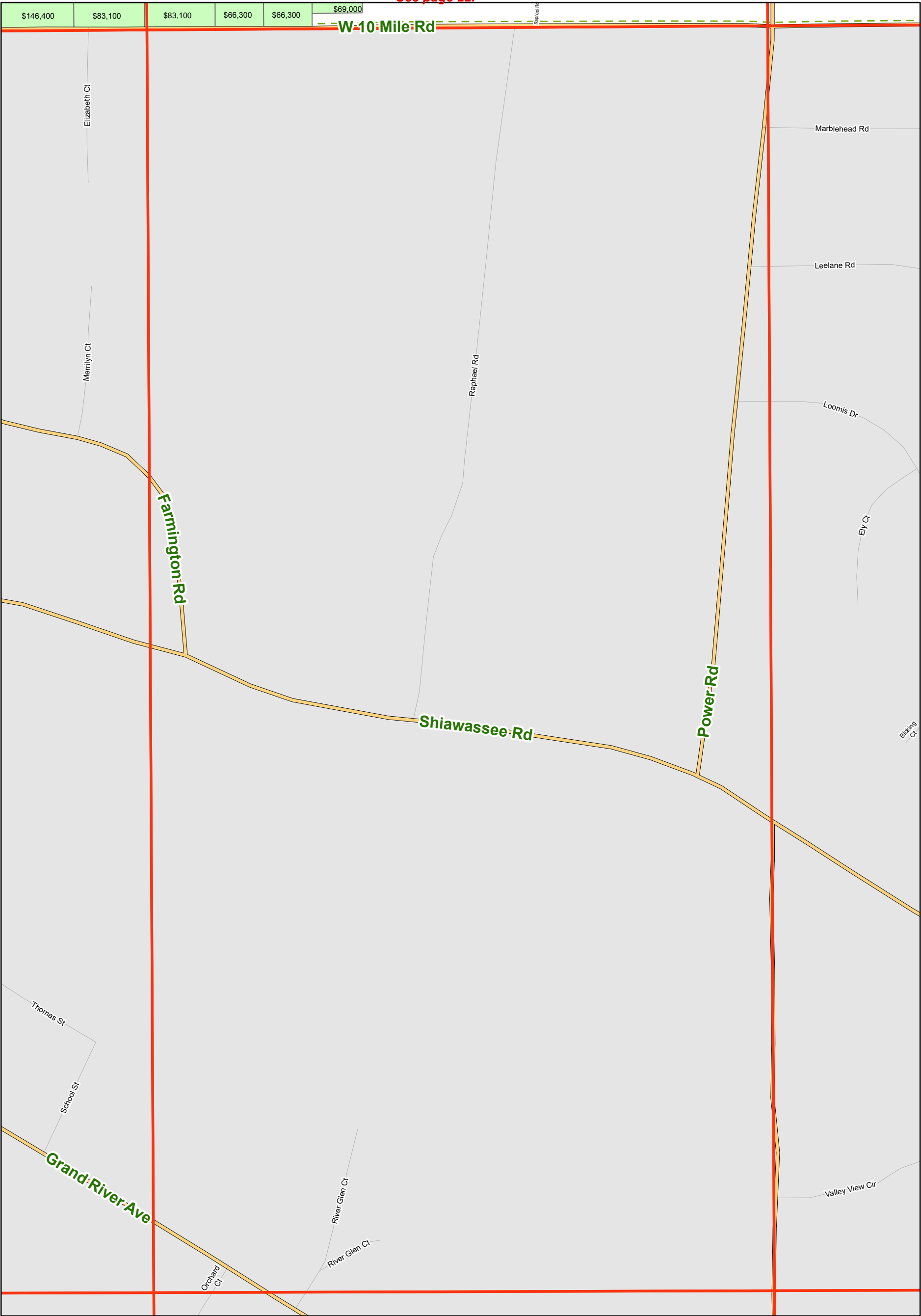


Assessing Division

Land Value Atlas, Section 27B



See page 22F

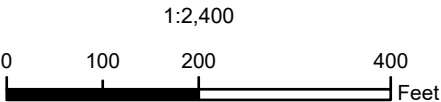


See page 27A


See page 27C

See page 27F

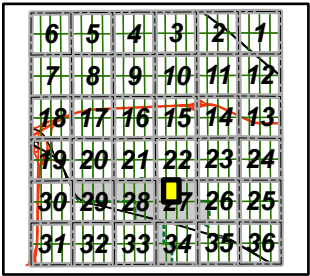
SOURCES: City of Farmington Hills GIS, August 2021
Oakland County GIS, 2021



DISCLAIMER: Although the information provided by this map is believed to be reliable, its accuracy is not warranted in any way. The City of Farmington Hills assumes no liability for any claims arising from the use of this map.



Section Location



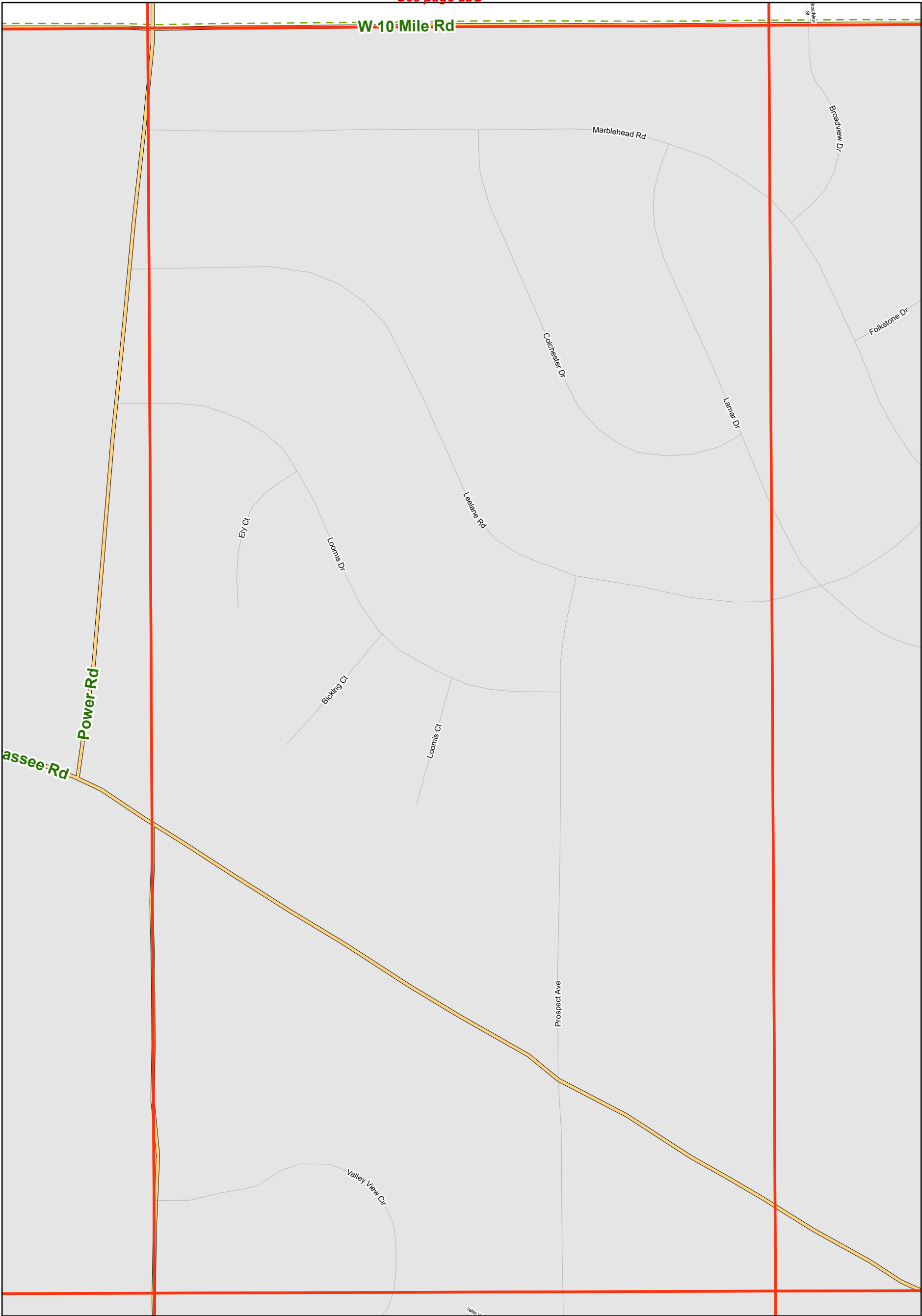


Assessing Division

Land Value Atlas, Section 27C



See page 22G



See page 27B


See page 27D

See page 27G

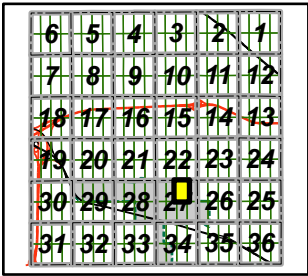
SOURCES: City of Farmington Hills GIS, August 2021
Oakland County GIS, 2021



DISCLAIMER: Although the information provided by this map is believed to be reliable, its accuracy is not warranted in any way. The City of Farmington Hills assumes no liability for any claims arising from the use of this map.



Section Location



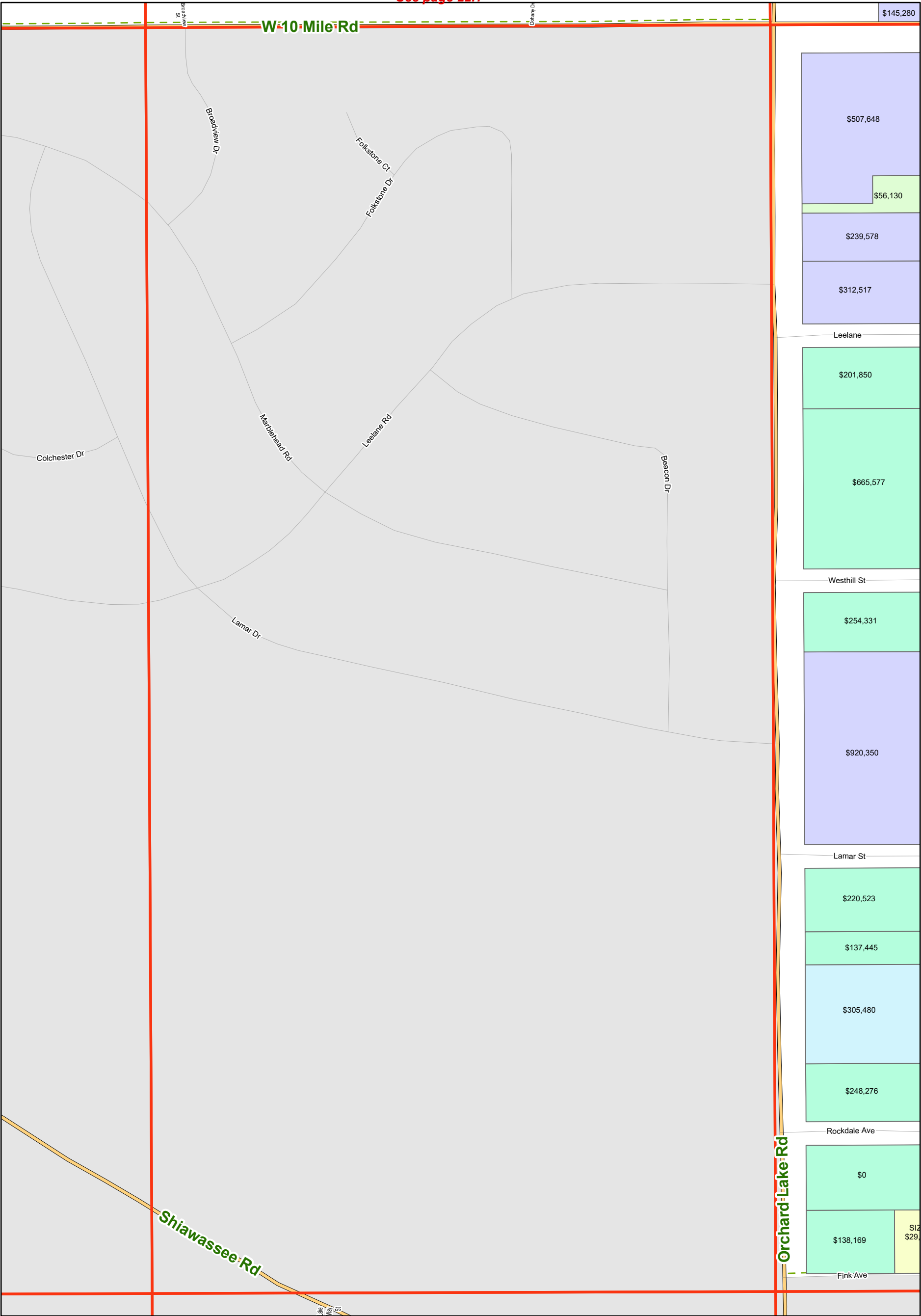


Assessing Division

Land Value Atlas, Section 27D



See page 22H

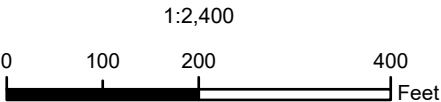


See page 27C


See page 26A

See page 27H

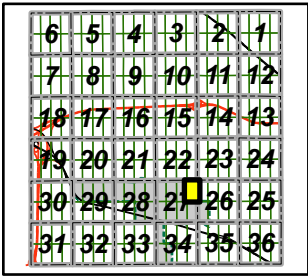
SOURCES: City of Farmington Hills GIS, August 2021
Oakland County GIS, 2021



DISCLAIMER: Although the information provided by this map is believed to be reliable, its accuracy is not warranted in any way. The City of Farmington Hills assumes no liability for any claims arising from the use of this map.



Section Location





Assessing Division

Land Value Atlas, Section 27E



See page 27A

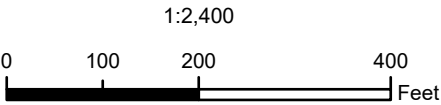


See page 28H


See page 27F

See page 34A

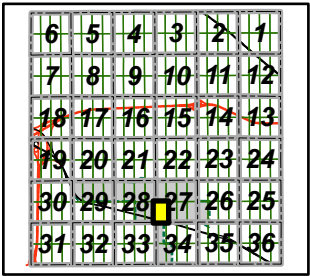
SOURCES: City of Farmington Hills GIS, August 2021
Oakland County GIS, 2021



DISCLAIMER: Although the information provided by this map is believed to be reliable, its accuracy is not warranted in any way. The City of Farmington Hills assumes no liability for any claims arising from the use of this map.



Section Location





Assessing Division

Land Value Atlas, Section 27F



See page 27B

See page 27E

See page 27G




See page 34B

SOURCES: City of Farmington Hills GIS, August 2021
Oakland County GIS, 2021



DISCLAIMER: Although the information provided by this map is believed to be reliable, its accuracy is not warranted in any way. The City of Farmington Hills assumes no liability for any claims arising from the use of this map.



Section Location

6	5	4	3	2	1
7	8	9	10	11	12
13	14	15	16	17	18
19	20	21	22	23	24
25	26	27	28	29	30
31	32	33	34	35	36



Assessing Division

Land Value Atlas, Section 27G



See page 27C

See page 27F

See page 27H




See page 34C

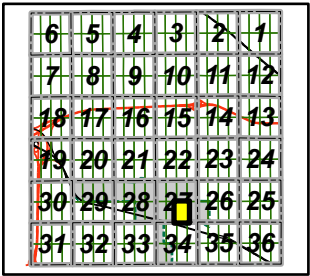
SOURCES: City of Farmington Hills GIS, August 2021
Oakland County GIS, 2021



DISCLAIMER: Although the information provided by this map is believed to be reliable, its accuracy is not warranted in any way. The City of Farmington Hills assumes no liability for any claims arising from the use of this map.



Section Location





Assessing Division

Land Value Atlas, Section 27H



See page 27D

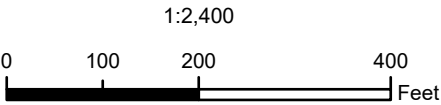
See page 27G

See page 26E




See page 34D

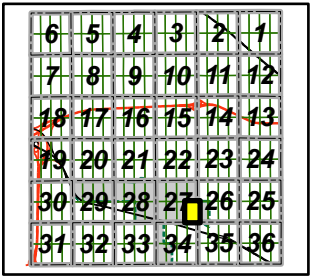
SOURCES: City of Farmington Hills GIS, August 2021
Oakland County GIS, 2021



DISCLAIMER: Although the information provided by this map is believed to be reliable, its accuracy is not warranted in any way. The City of Farmington Hills assumes no liability for any claims arising from the use of this map.



Section Location





Assessing Division

Land Value Atlas, Section 28A



See page 21E

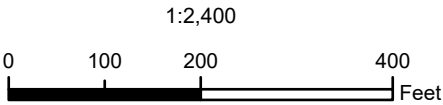


See page 29D


See page 28B

See page 28E

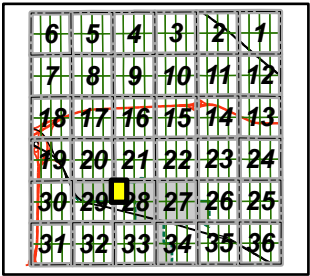
SOURCES: City of Farmington Hills GIS, August 2021
Oakland County GIS, 2021



DISCLAIMER: Although the information provided by this map is believed to be reliable, its accuracy is not warranted in any way. The City of Farmington Hills assumes no liability for any claims arising from the use of this map.



Section Location





Assessing Division

Land Value Atlas, Section 28B



See page 21F



See page 28A


See page 28C

See page 28F

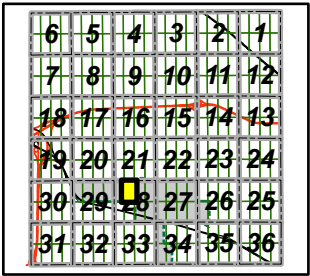
SOURCES: City of Farmington Hills GIS, August 2021
Oakland County GIS, 2021



DISCLAIMER: Although the information provided by this map is believed to be reliable, its accuracy is not warranted in any way. The City of Farmington Hills assumes no liability for any claims arising from the use of this map.



Section Location



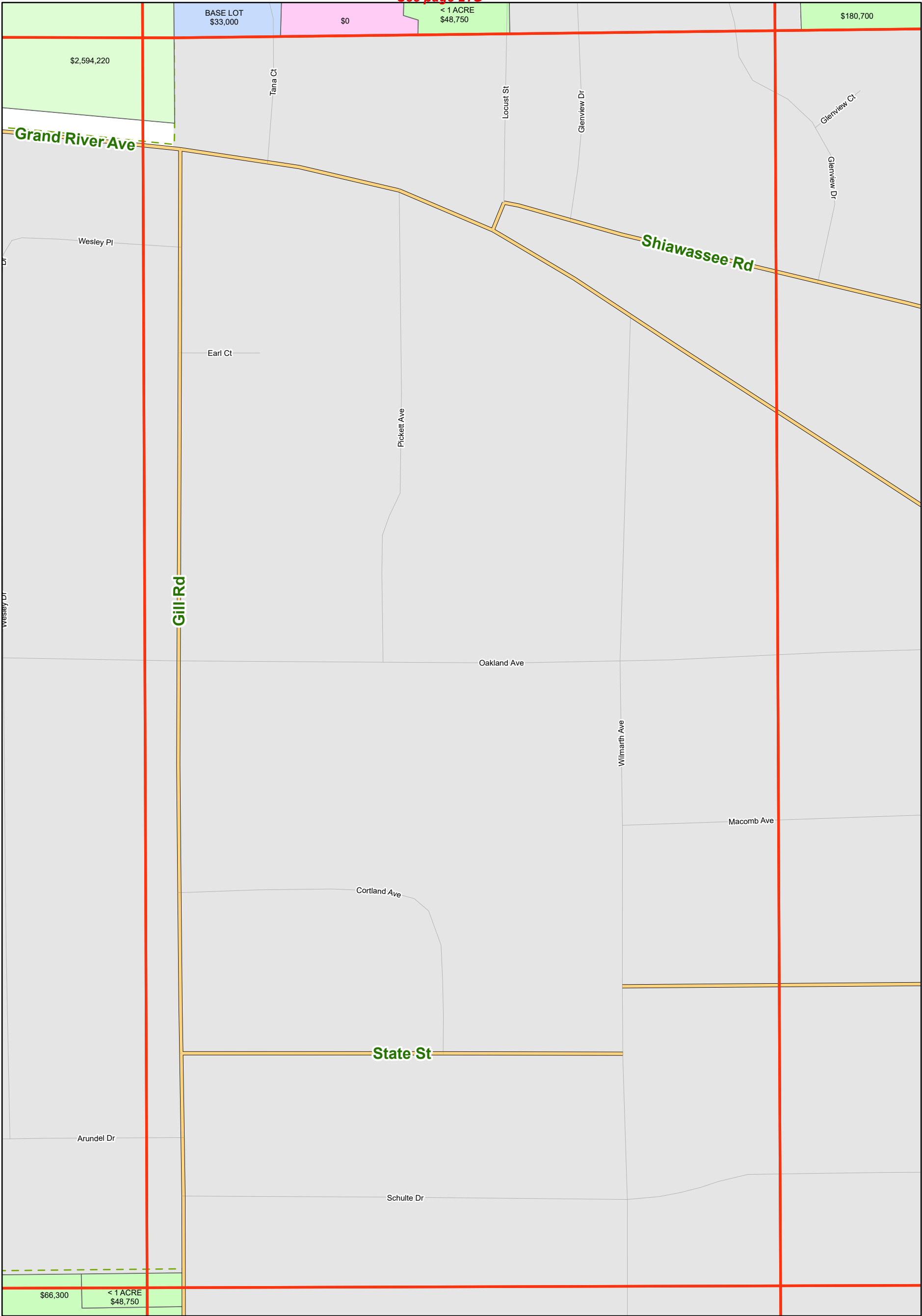


Assessing Division

Land Value Atlas, Section 28C



See page 21G

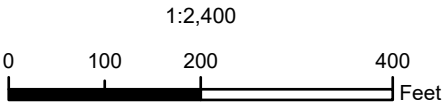


See page 28B


See page 28D

See page 28G

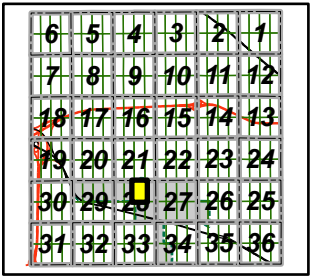
SOURCES: City of Farmington Hills GIS, August 2021
Oakland County GIS, 2021



DISCLAIMER: Although the information provided by this map is believed to be reliable, its accuracy is not warranted in any way. The City of Farmington Hills assumes no liability for any claims arising from the use of this map.



Section Location





Assessing Division

Land Value Atlas, Section 28D



See page 21H

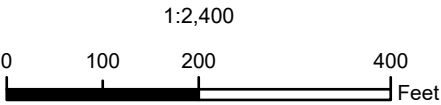


See page 28C


See page 27A

See page 28H

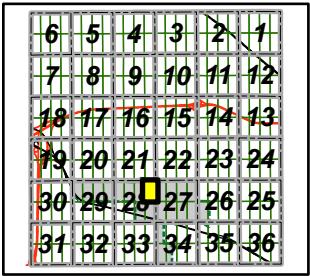
SOURCES: City of Farmington Hills GIS, August 2021
Oakland County GIS, 2021



DISCLAIMER: Although the information provided by this map is believed to be reliable, its accuracy is not warranted in any way. The City of Farmington Hills assumes no liability for any claims arising from the use of this map.



Section Location





Assessing Division

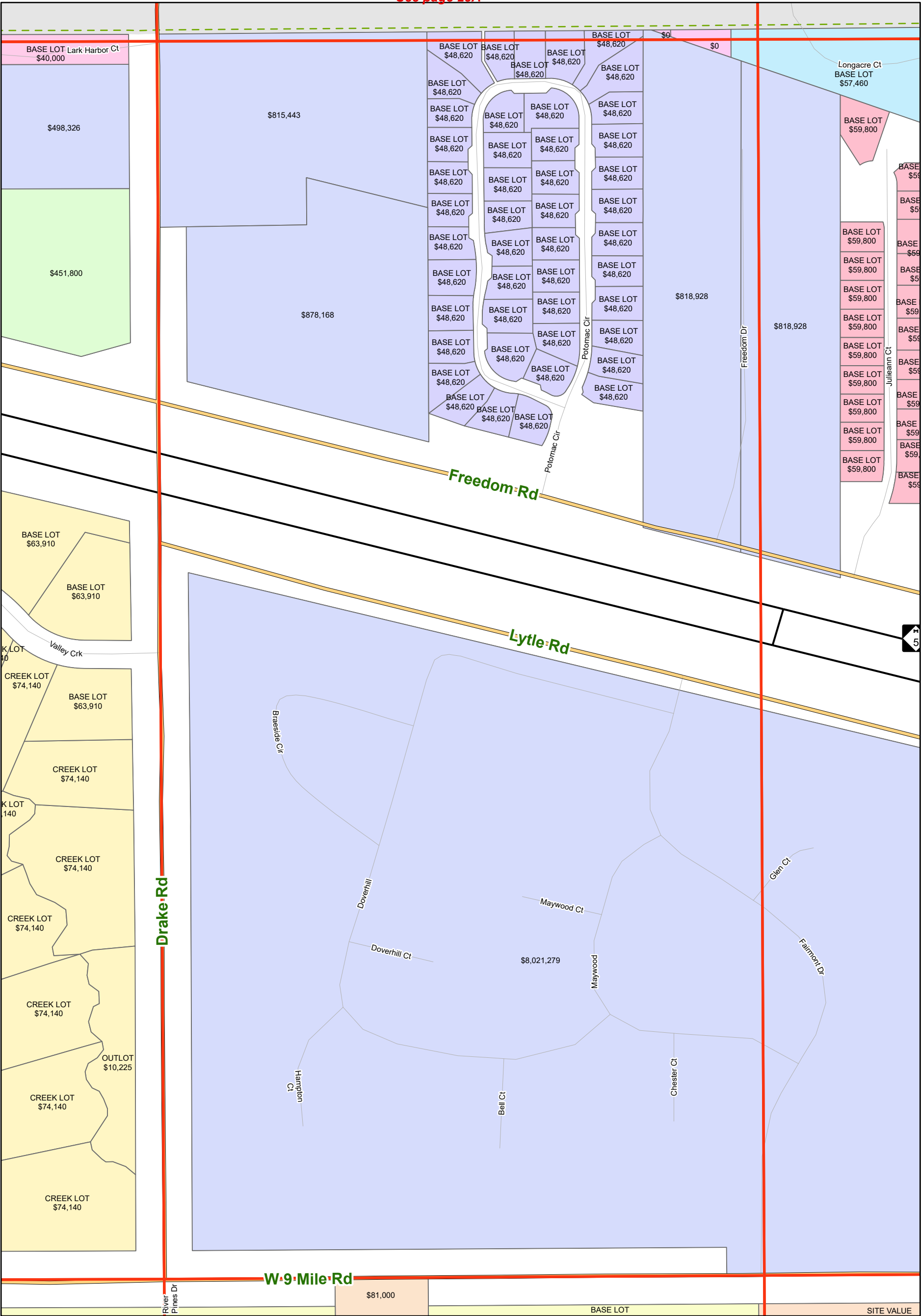
Land Value Atlas, Section 28E



See page 28A

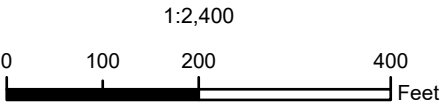
See page 29H

See page 28F




See page 33A

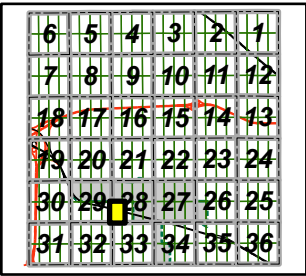
SOURCES: City of Farmington Hills GIS, August 2021
Oakland County GIS, 2021



DISCLAIMER: Although the information provided by this map is believed to be reliable, its accuracy is not warranted in any way. The City of Farmington Hills assumes no liability for any claims arising from the use of this map.

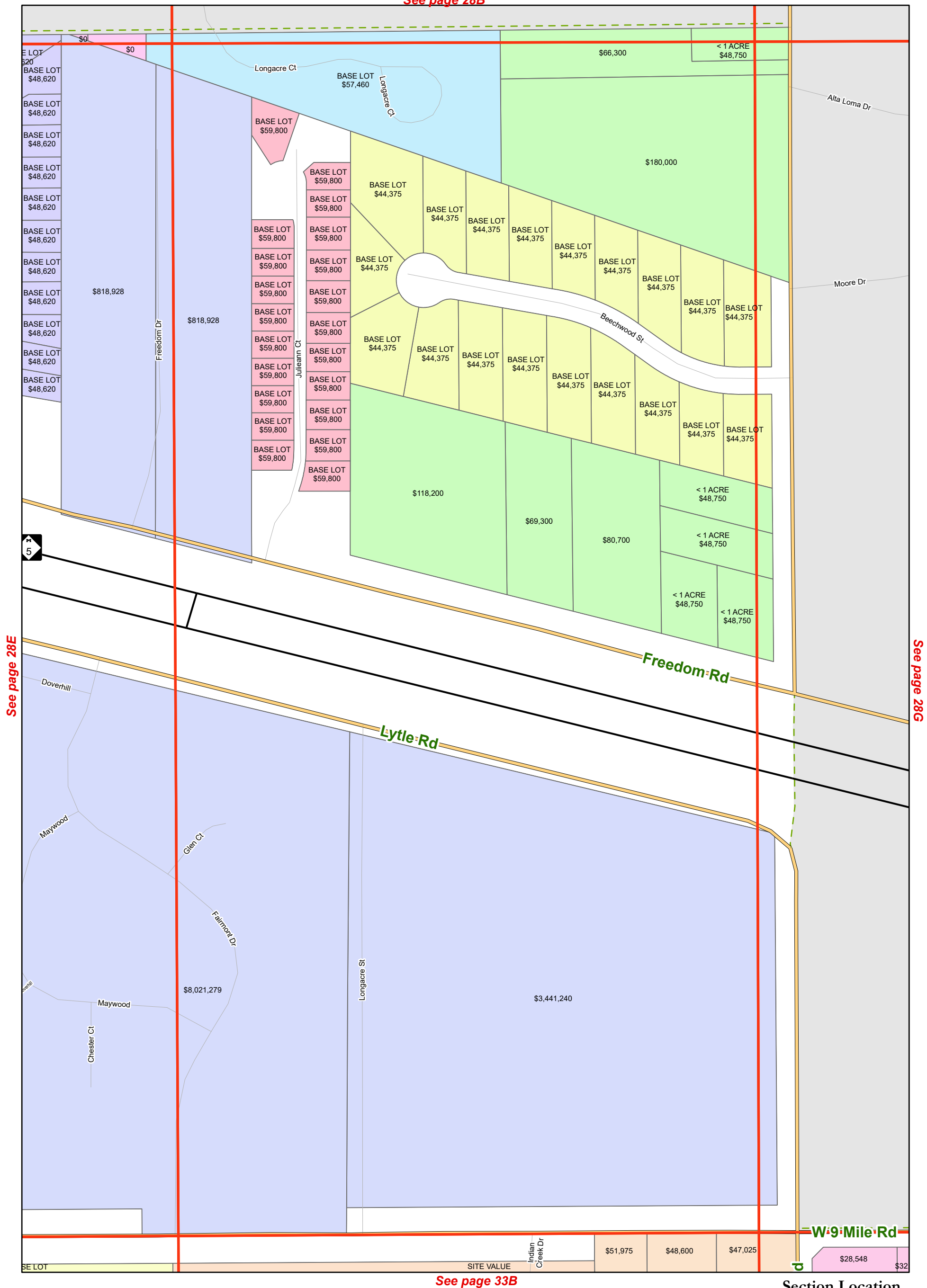


Section Location





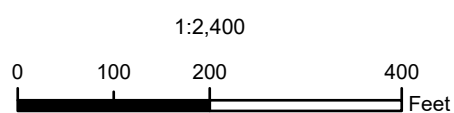
See page 28B



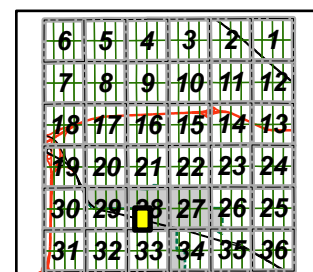
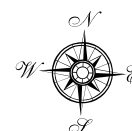
See page 33B

SOURCES: City of Farmington Hills GIS, August 2021
Oakland County GIS, 2021

Section Location



DISCLAIMER: Although the information provided by this map is believed to be reliable, its accuracy is not warranted in any way. The City of Farmington Hills assumes no liability for any claims arising from the use of this map.





Assessing Division

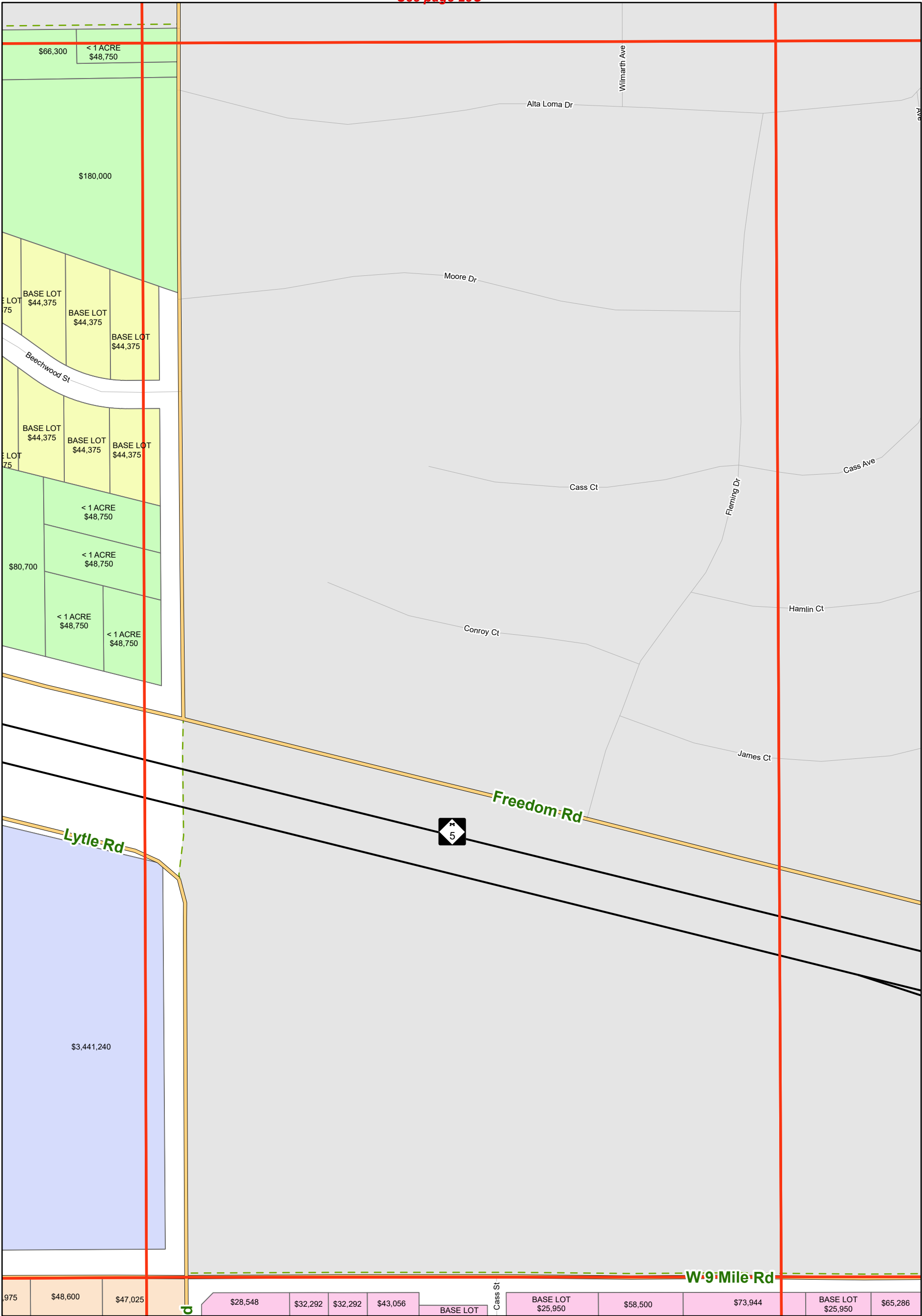
Land Value Atlas, Section 28G



See page 28C

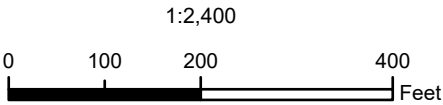
See page 28F

See page 28H




See page 33C

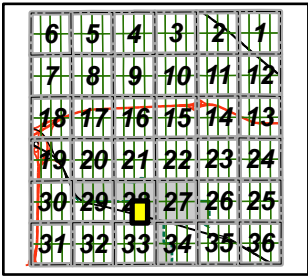
SOURCES: City of Farmington Hills GIS, August 2021
Oakland County GIS, 2021



DISCLAIMER: Although the information provided by this map is believed to be reliable, its accuracy is not warranted in any way. The City of Farmington Hills assumes no liability for any claims arising from the use of this map.



Section Location





Assessing Division

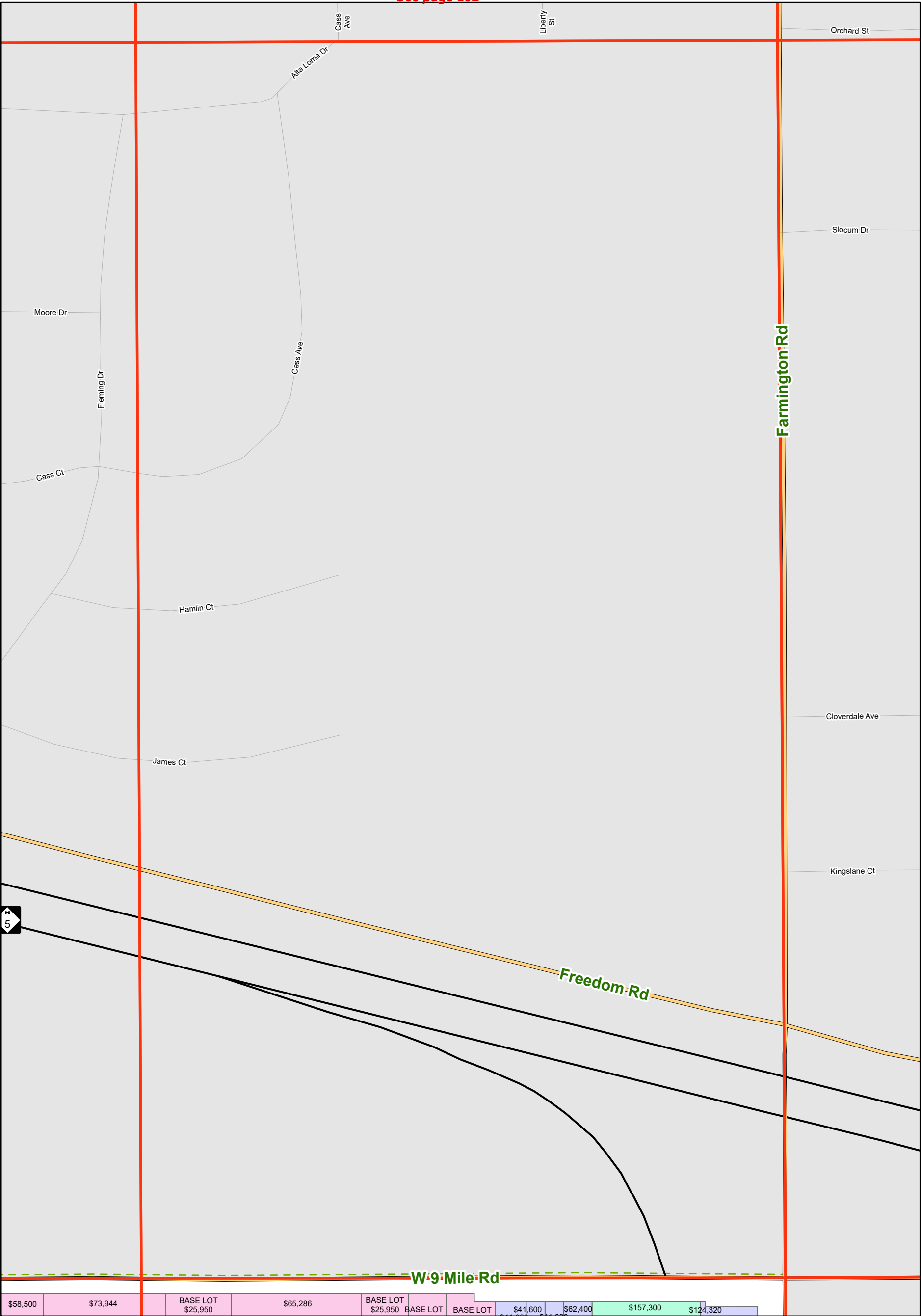
Land Value Atlas, Section 28H



See page 28D

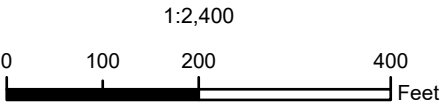
See page 28G

See page 27E




See page 33D

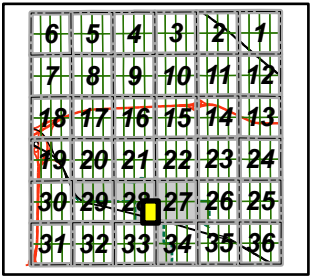
SOURCES: City of Farmington Hills GIS, August 2021
Oakland County GIS, 2021



DISCLAIMER: Although the information provided by this map is believed to be reliable, its accuracy is not warranted in any way. The City of Farmington Hills assumes no liability for any claims arising from the use of this map.



Section Location





Assessing Division

Land Value Atlas, Section 29A

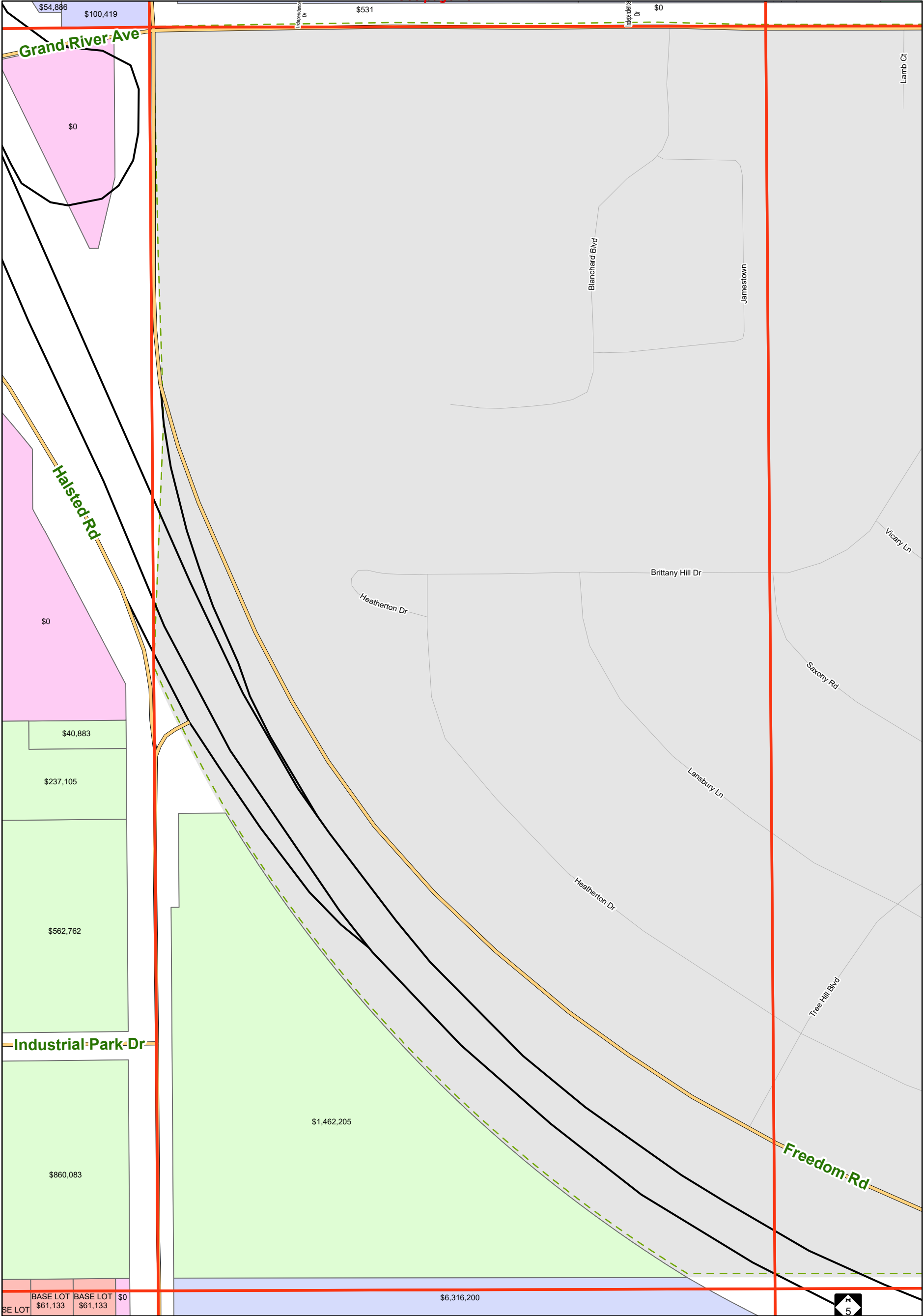


See page 20E

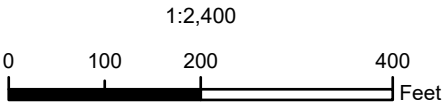
See page 30D

See page 29B


See page 29E



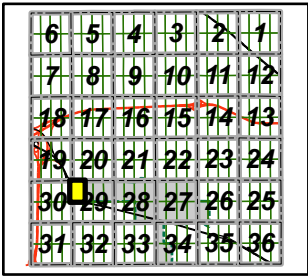
SOURCES: City of Farmington Hills GIS, August 2021
Oakland County GIS, 2021



DISCLAIMER: Although the information provided by this map is believed to be reliable, its accuracy is not warranted in any way. The City of Farmington Hills assumes no liability for any claims arising from the use of this map.



Section Location



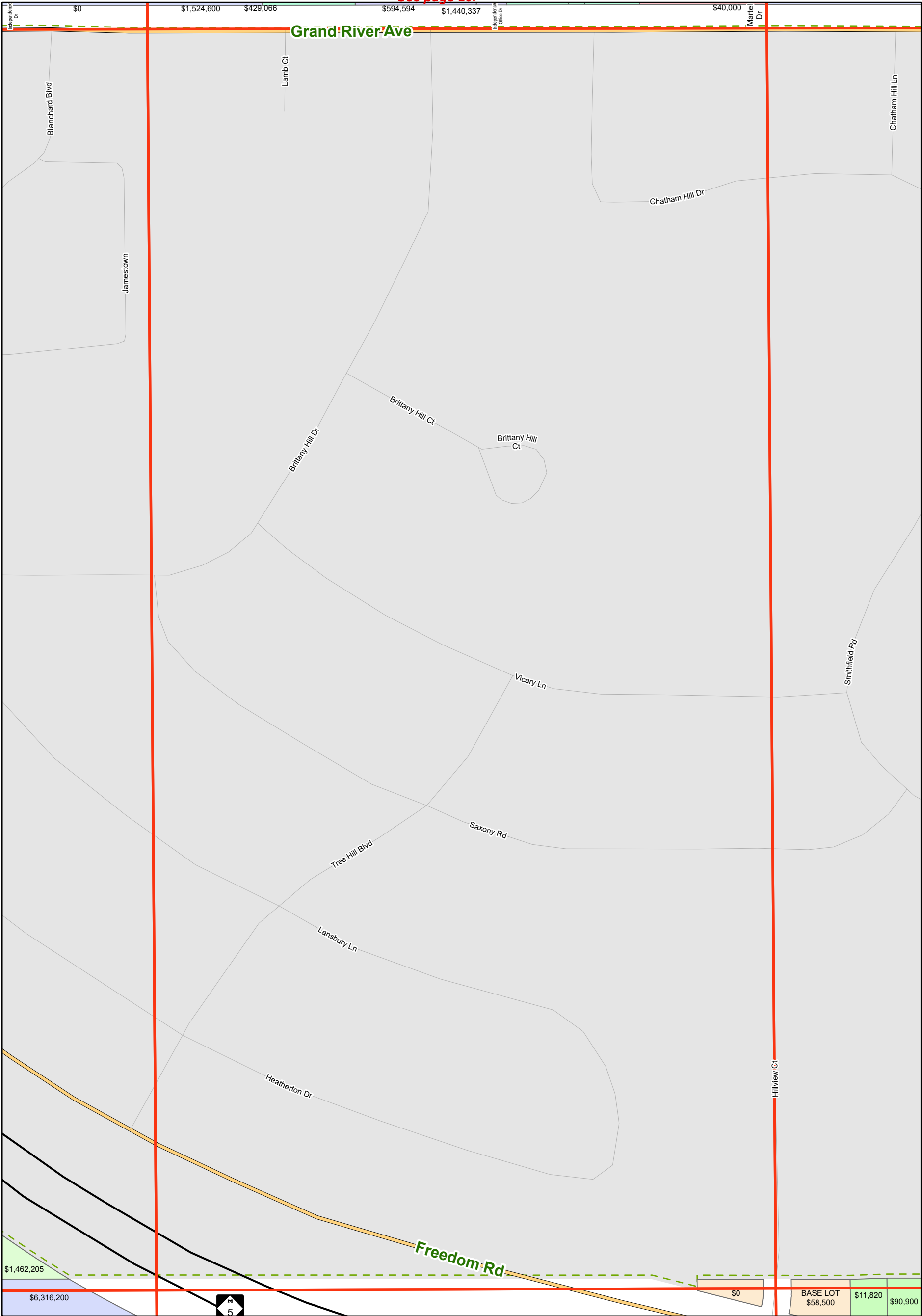


Assessing Division

Land Value Atlas, Section 29B



See page 20F



See page 29A

See page 29C

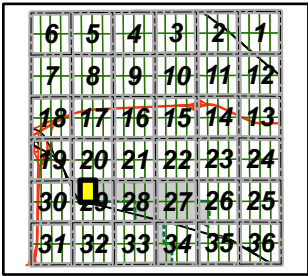
See page 29F

SOURCES: City of Farmington Hills GIS, August 2021
Oakland County GIS, 2021



DISCLAIMER: Although the information provided by this map is believed to be reliable, its accuracy is not warranted in any way. The City of Farmington Hills assumes no liability for any claims arising from the use of this map.

Section Location



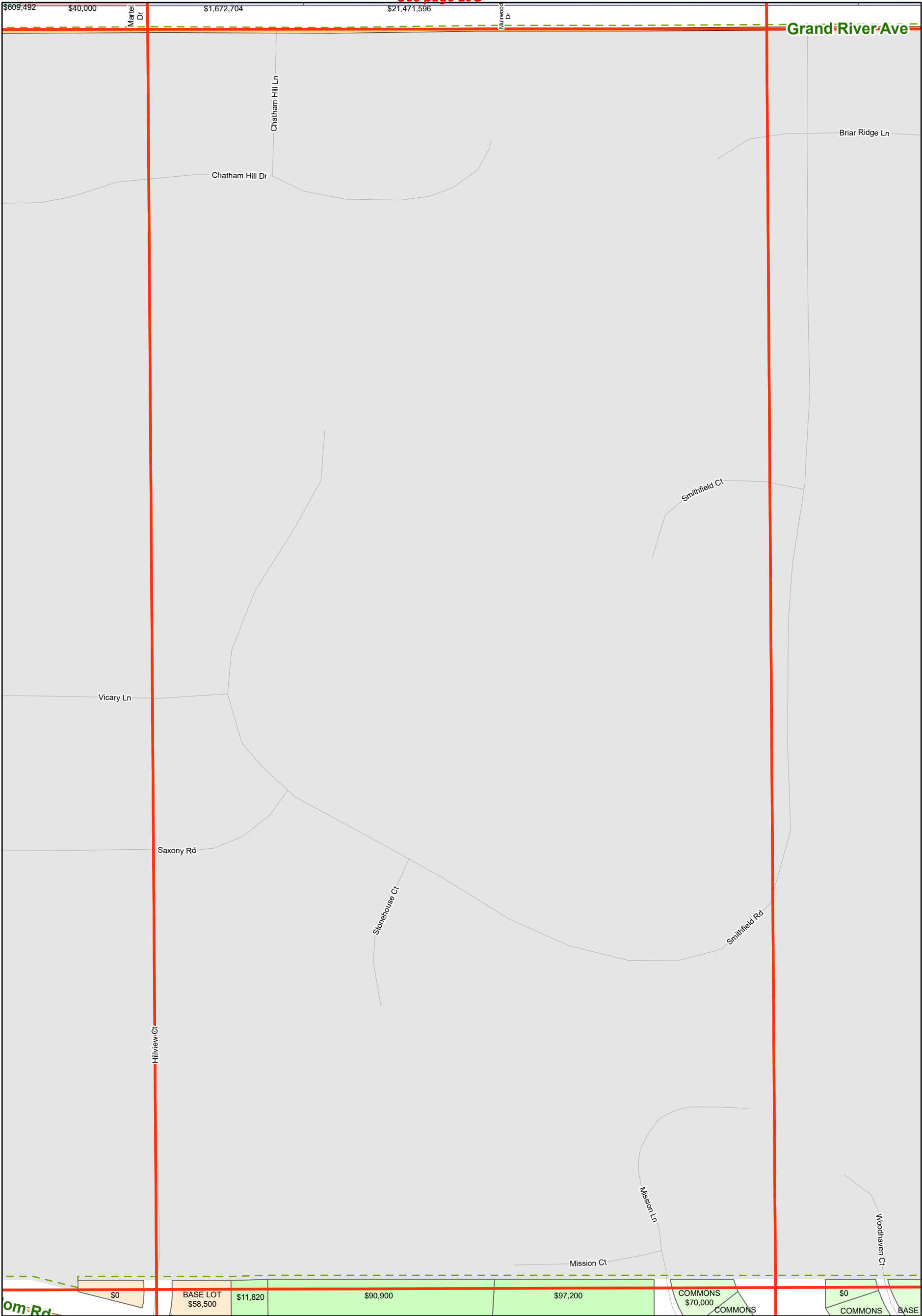


Assessing Division

Land Value Atlas, Section 29C

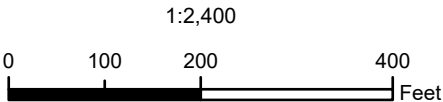


See page 20G




See page 29G

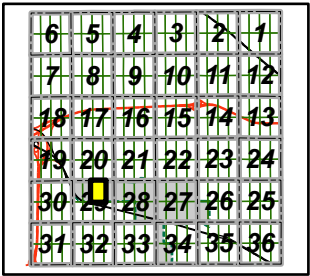
SOURCES: City of Farmington Hills GIS, August 2021
Oakland County GIS, 2021



DISCLAIMER: Although the information provided by this map is believed to be reliable, its accuracy is not warranted in any way. The City of Farmington Hills assumes no liability for any claims arising from the use of this map.



Section Location



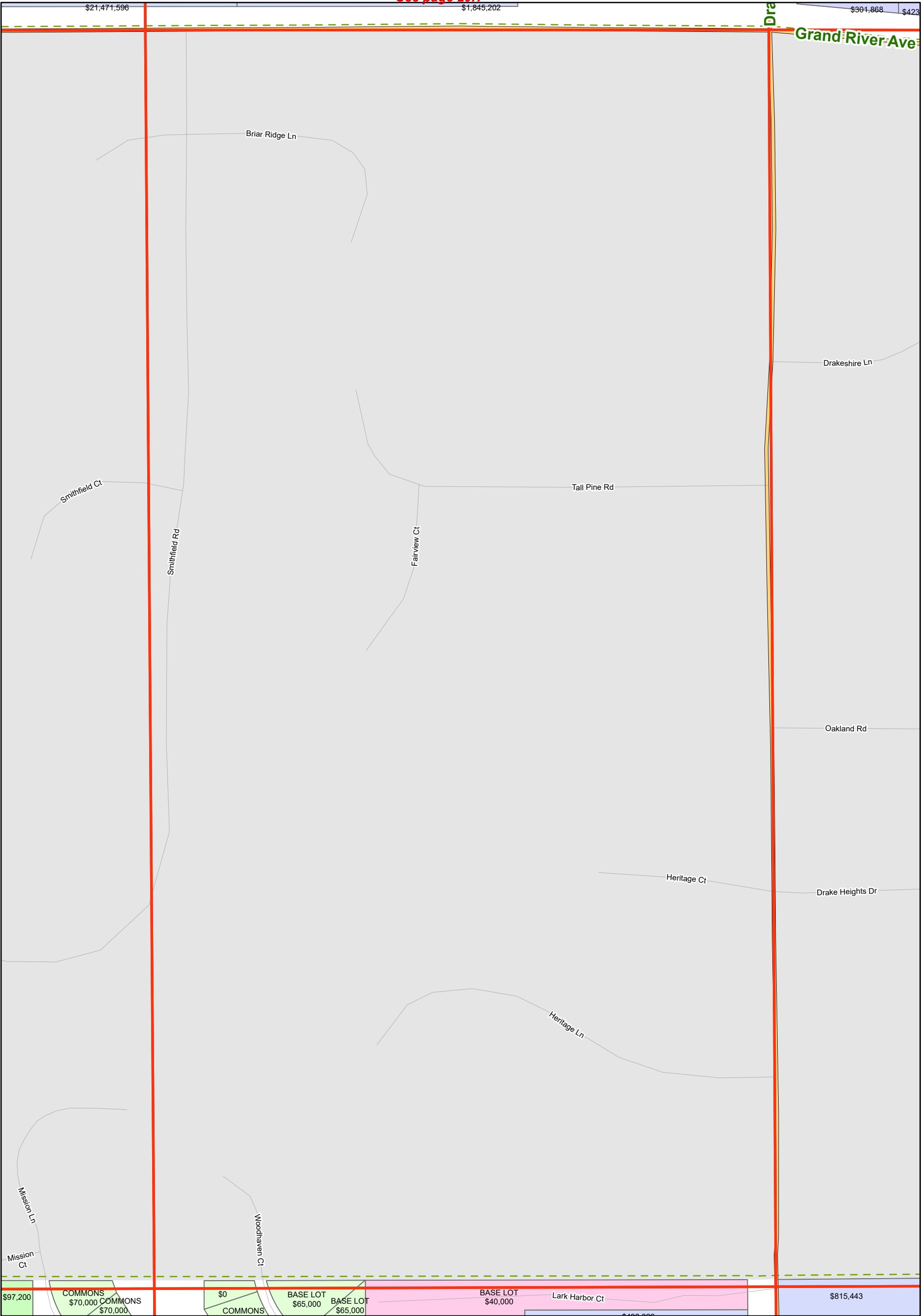


Assessing Division

Land Value Atlas, Section 29D



See page 20H

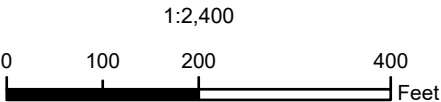


See page 29C


See page 28A

See page 29H

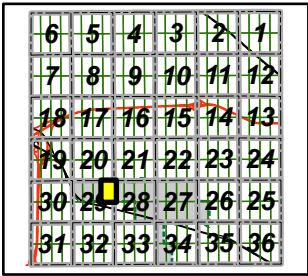
SOURCES: City of Farmington Hills GIS, August 2021
Oakland County GIS, 2021



DISCLAIMER: Although the information provided by this map is believed to be reliable, its accuracy is not warranted in any way. The City of Farmington Hills assumes no liability for any claims arising from the use of this map.



Section Location





Assessing Division

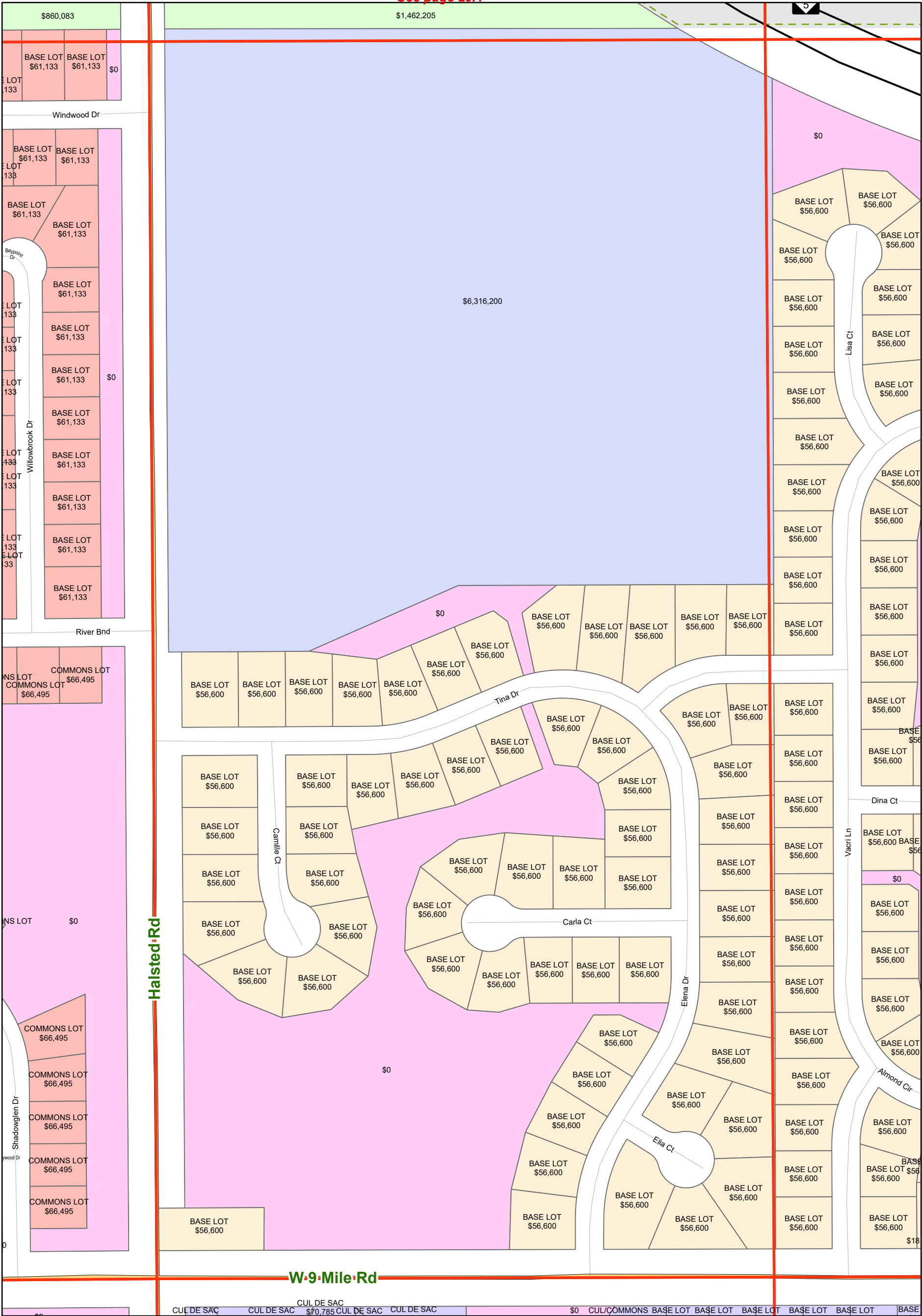
Land Value Atlas, Section 29E



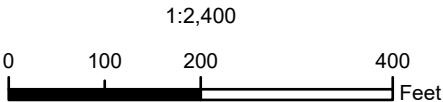
See page 29A

See page 30H

See page 29F



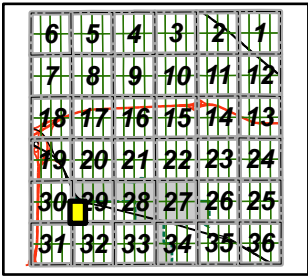
SOURCES: City of Farmington Hills GIS, August 2021
Oakland County GIS, 2021



DISCLAIMER: Although the information provided by this map is believed to be reliable, its accuracy is not warranted in any way. The City of Farmington Hills assumes no liability for any claims arising from the use of this map.

See page 32A

Section Location





Assessing Division

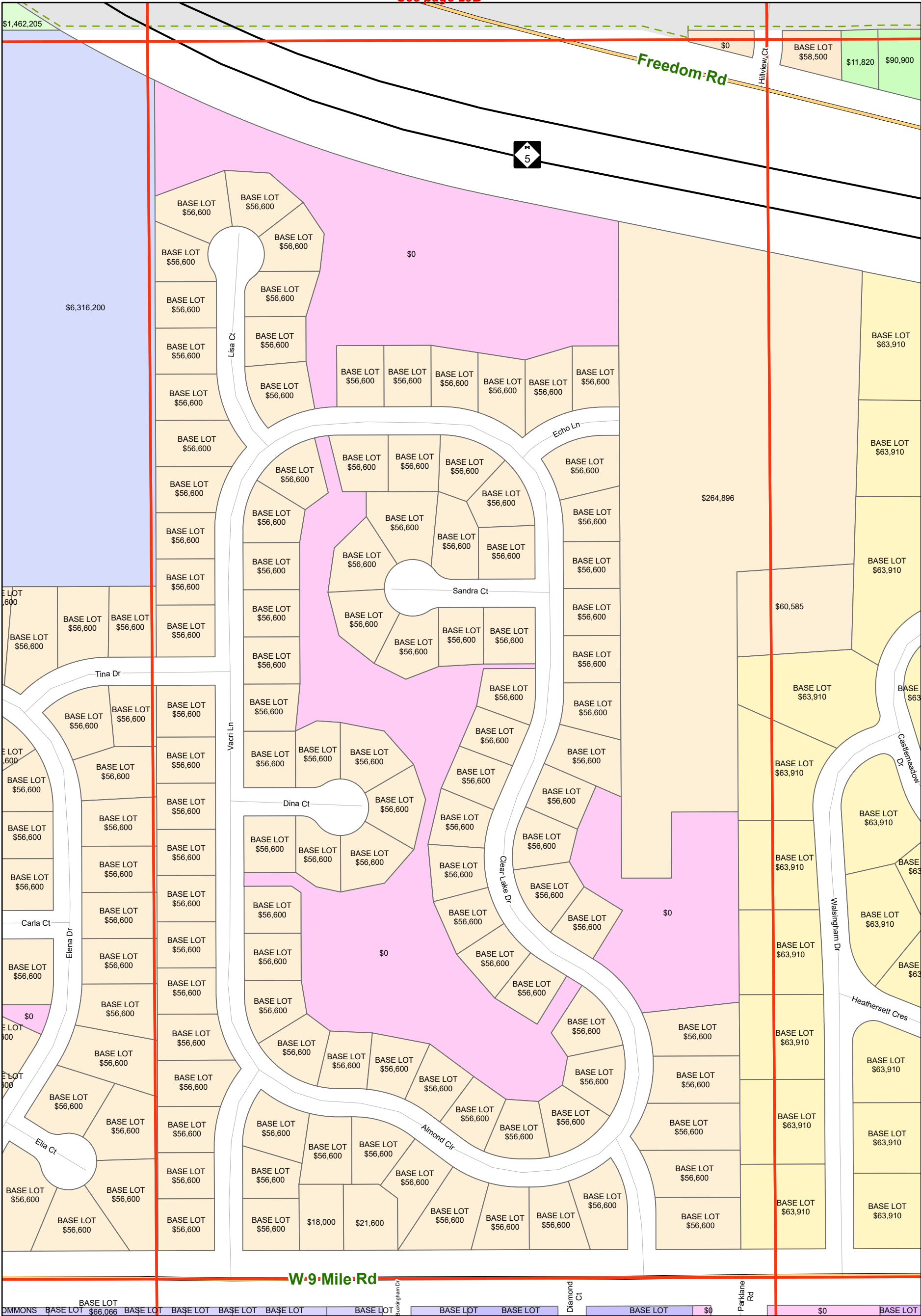
Land Value Atlas, Section 29F



See page 29B

See page 29E

See page 29G



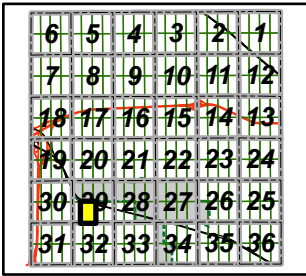
See page 32B

SOURCES: City of Farmington Hills GIS, August 2021
Oakland County GIS, 2021



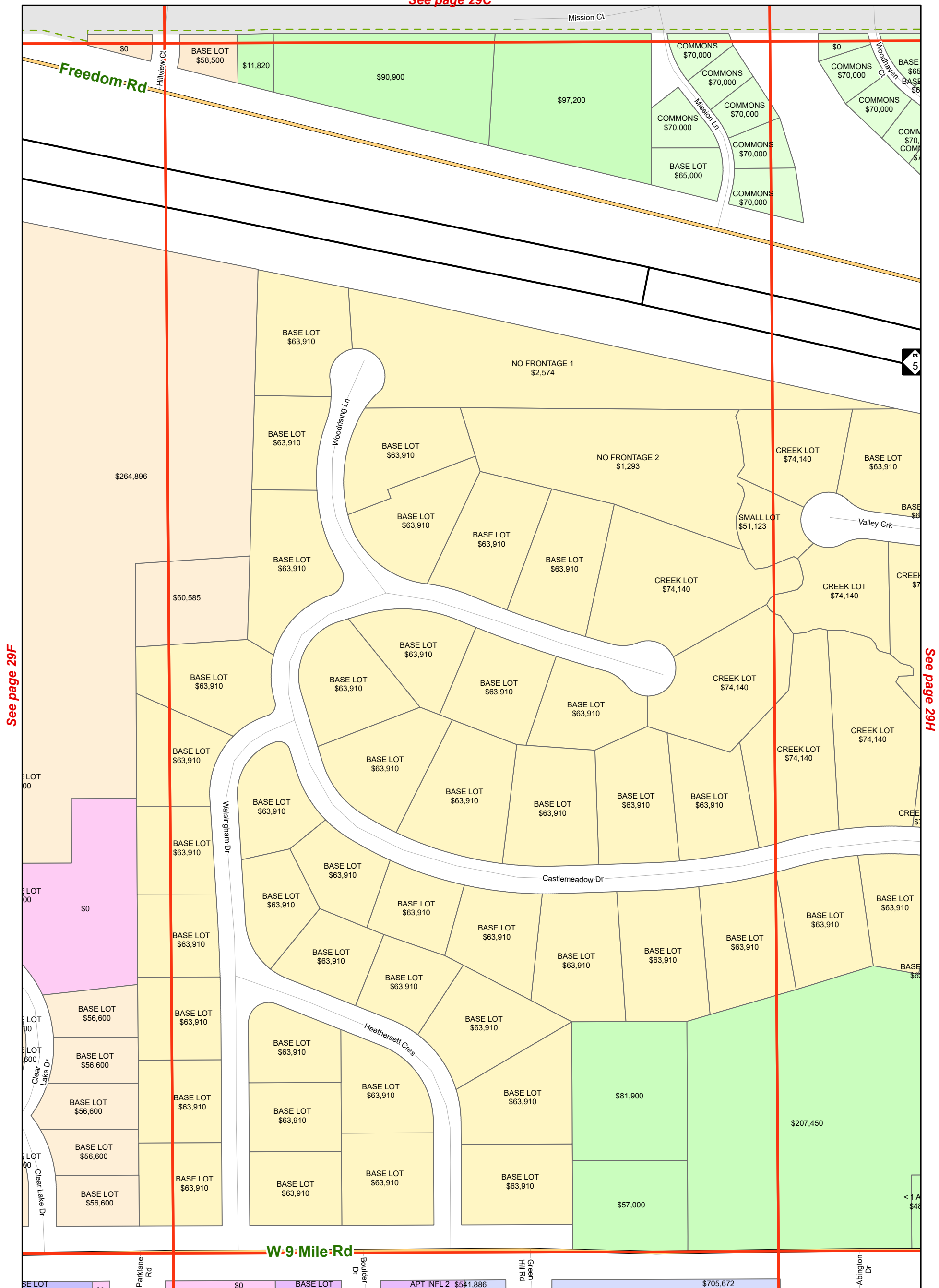
DISCLAIMER: Although the information provided by this map is believed to be reliable, its accuracy is not warranted in any way. The City of Farmington Hills assumes no liability for any claims arising from the use of this map.

Section Location





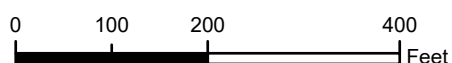
See page 29C



See page 32C

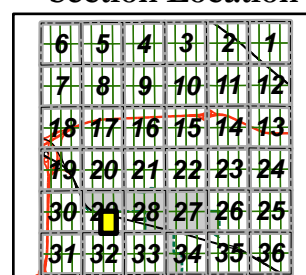
SOURCES: City of Farmington Hills GIS, August 2021
Oakland County GIS, 2021

1:2,400



DISCLAIMER: Although the information provided by this map is believed to be reliable, its accuracy is not warranted in any way. The City of Farmington Hills assumes no liability for any claims arising from the use of this map.

Section Location



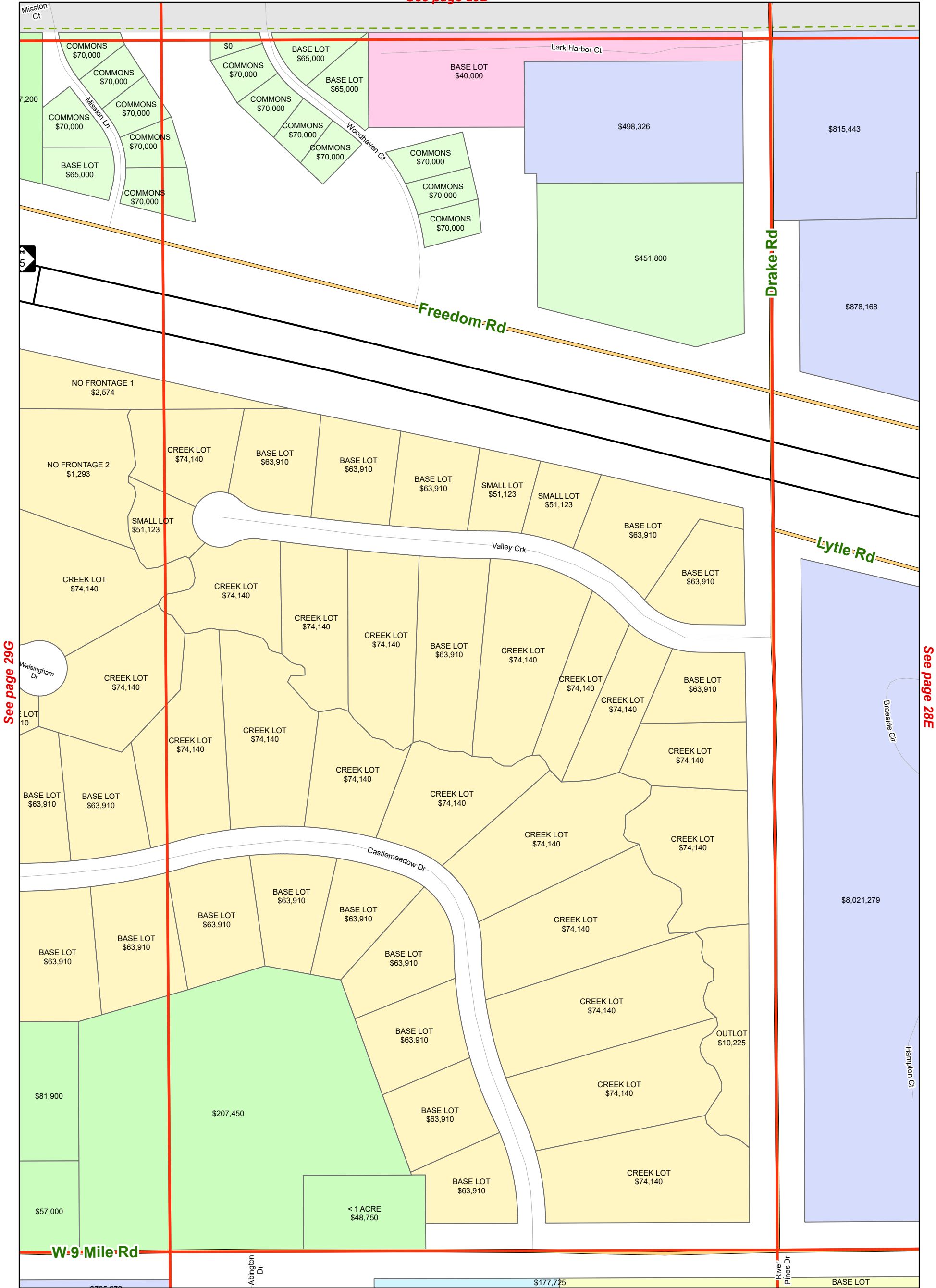


Assessing Division

Land Value Atlas, Section 29H



See page 29D

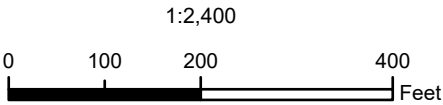


See page 29G


See page 28E

See page 32D

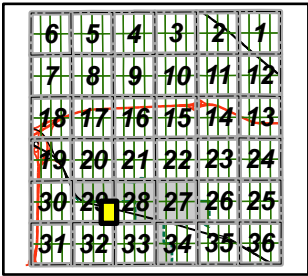
SOURCES: City of Farmington Hills GIS, August 2021
Oakland County GIS, 2021



DISCLAIMER: Although the information provided by this map is believed to be reliable, its accuracy is not warranted in any way. The City of Farmington Hills assumes no liability for any claims arising from the use of this map.



Section Location



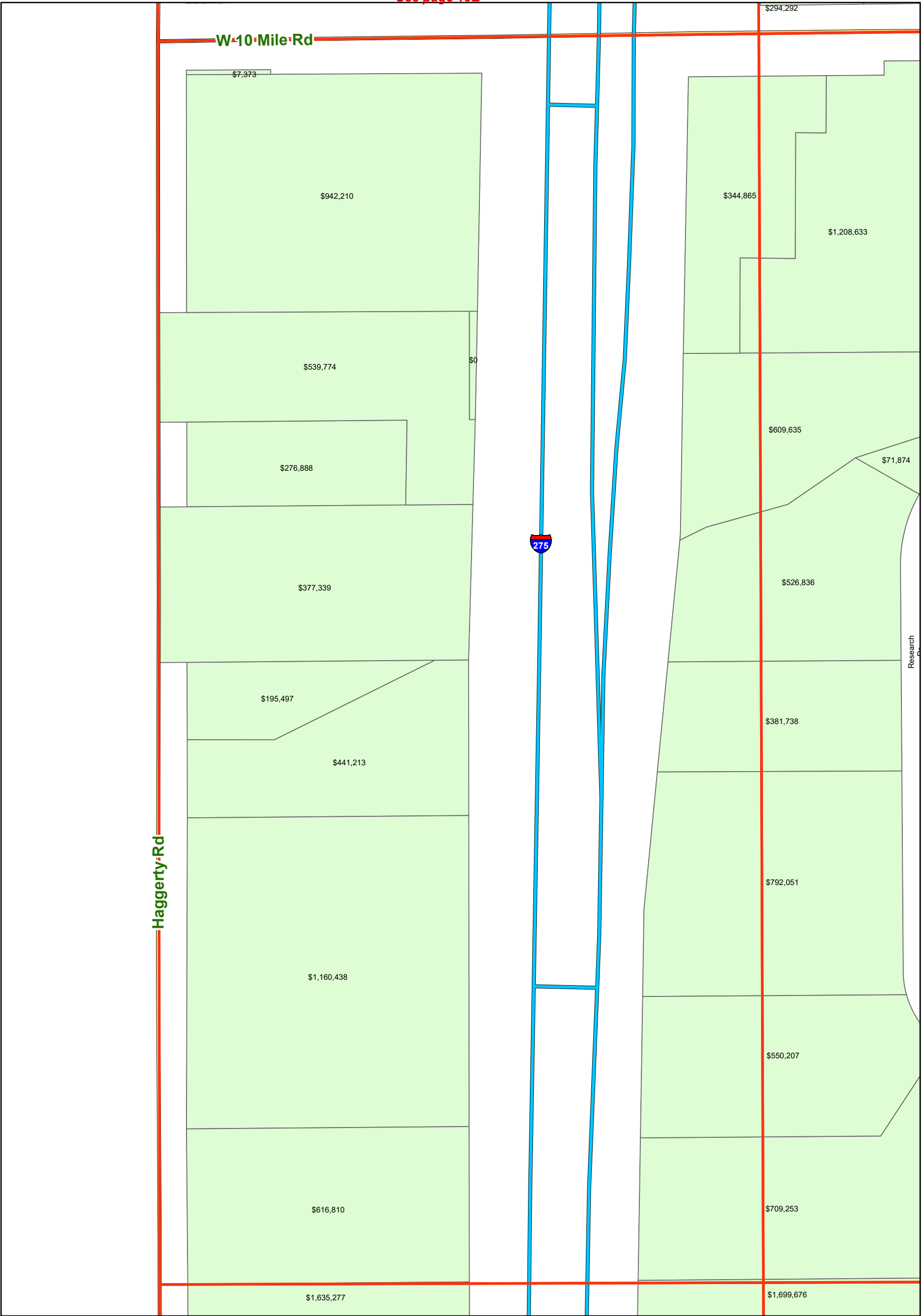


Assessing Division

Land Value Atlas, Section 30A



See page 19E

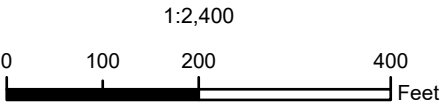


See page


See page 30B

See page 30E

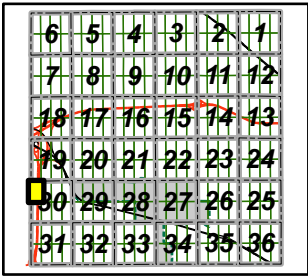
SOURCES: City of Farmington Hills GIS, August 2021
Oakland County GIS, 2021



DISCLAIMER: Although the information provided by this map is believed to be reliable, its accuracy is not warranted in any way. The City of Farmington Hills assumes no liability for any claims arising from the use of this map.

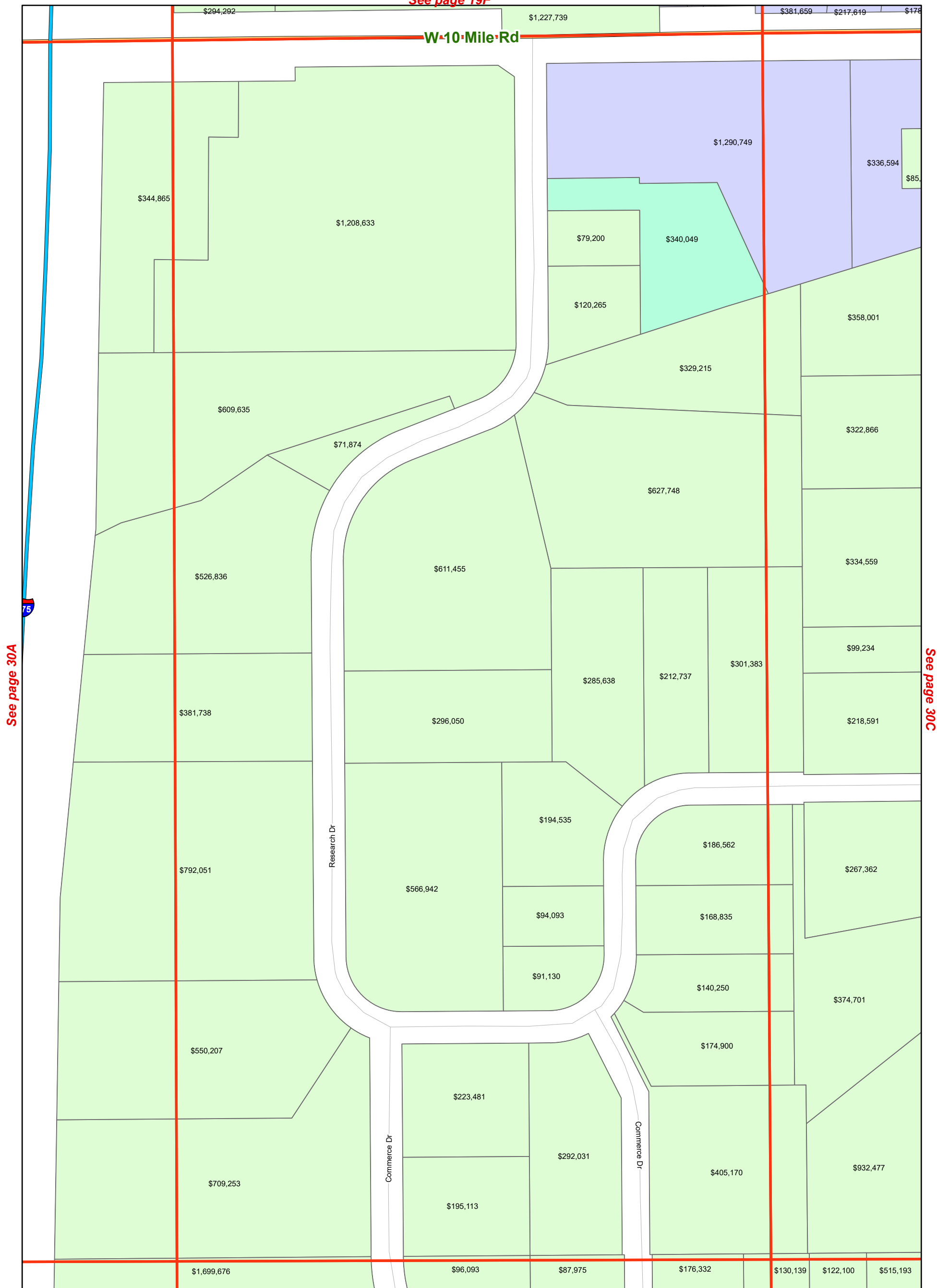


Section Location



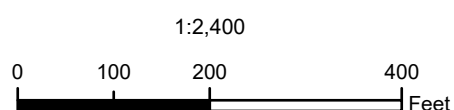


See page 19F



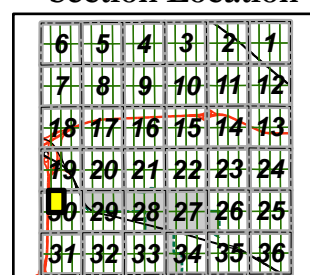
See page 30F

SOURCES: City of Farmington Hills GIS, August 2021
Oakland County GIS, 2021



DISCLAIMER: Although the information provided by this map is believed to be reliable, its accuracy is not warranted in any way. The City of Farmington Hills assumes no liability for any claims arising from the use of this map.

Section Location





Assessing Division

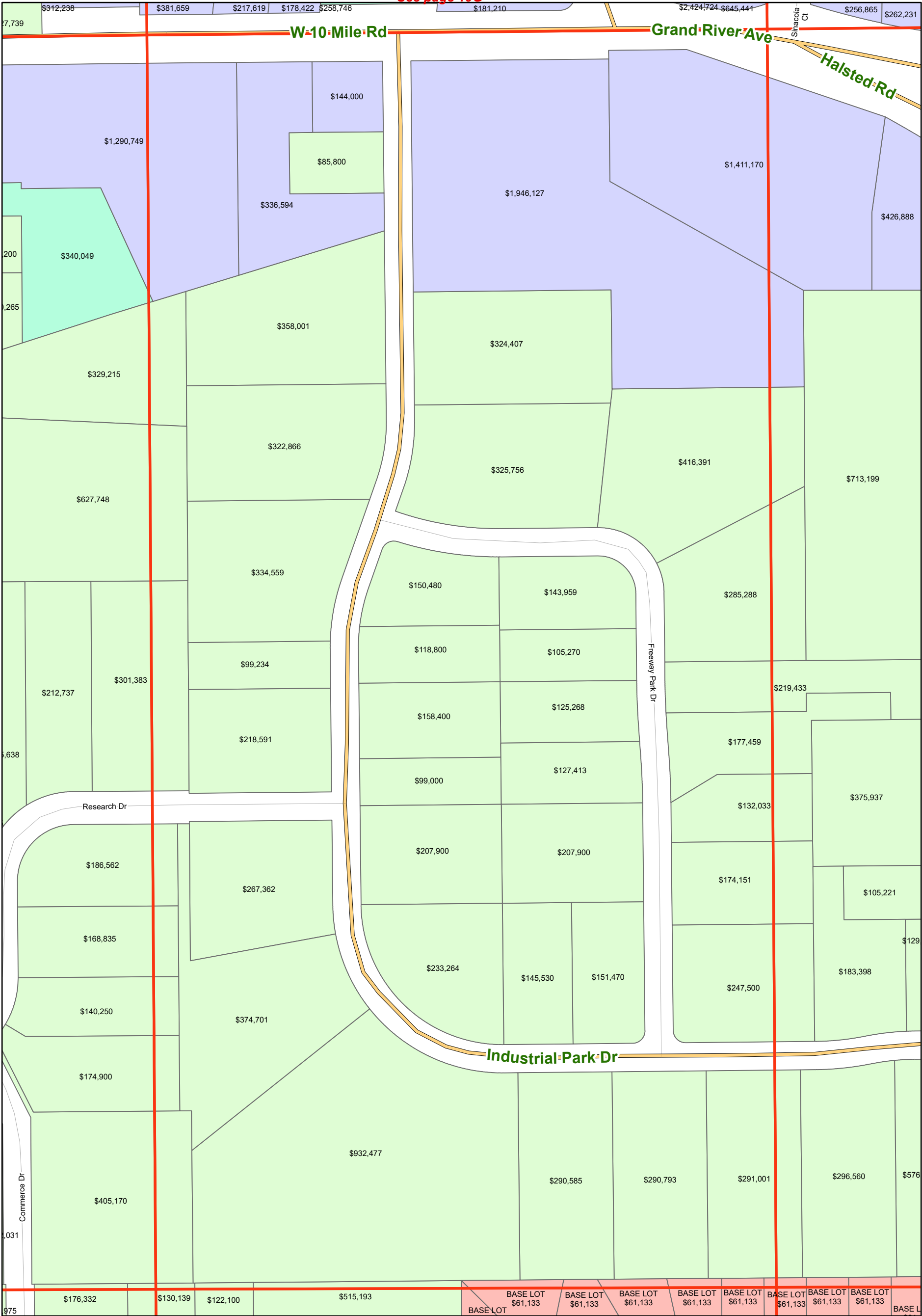
Land Value Atlas, Section 30C



See page 19G

See page 30B

See page 30D



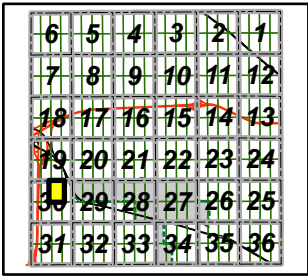
See page 30G

SOURCES: City of Farmington Hills GIS, August 2021
Oakland County GIS, 2021



DISCLAIMER: Although the information provided by this map is believed to be reliable, its accuracy is not warranted in any way. The City of Farmington Hills assumes no liability for any claims arising from the use of this map.

Section Location



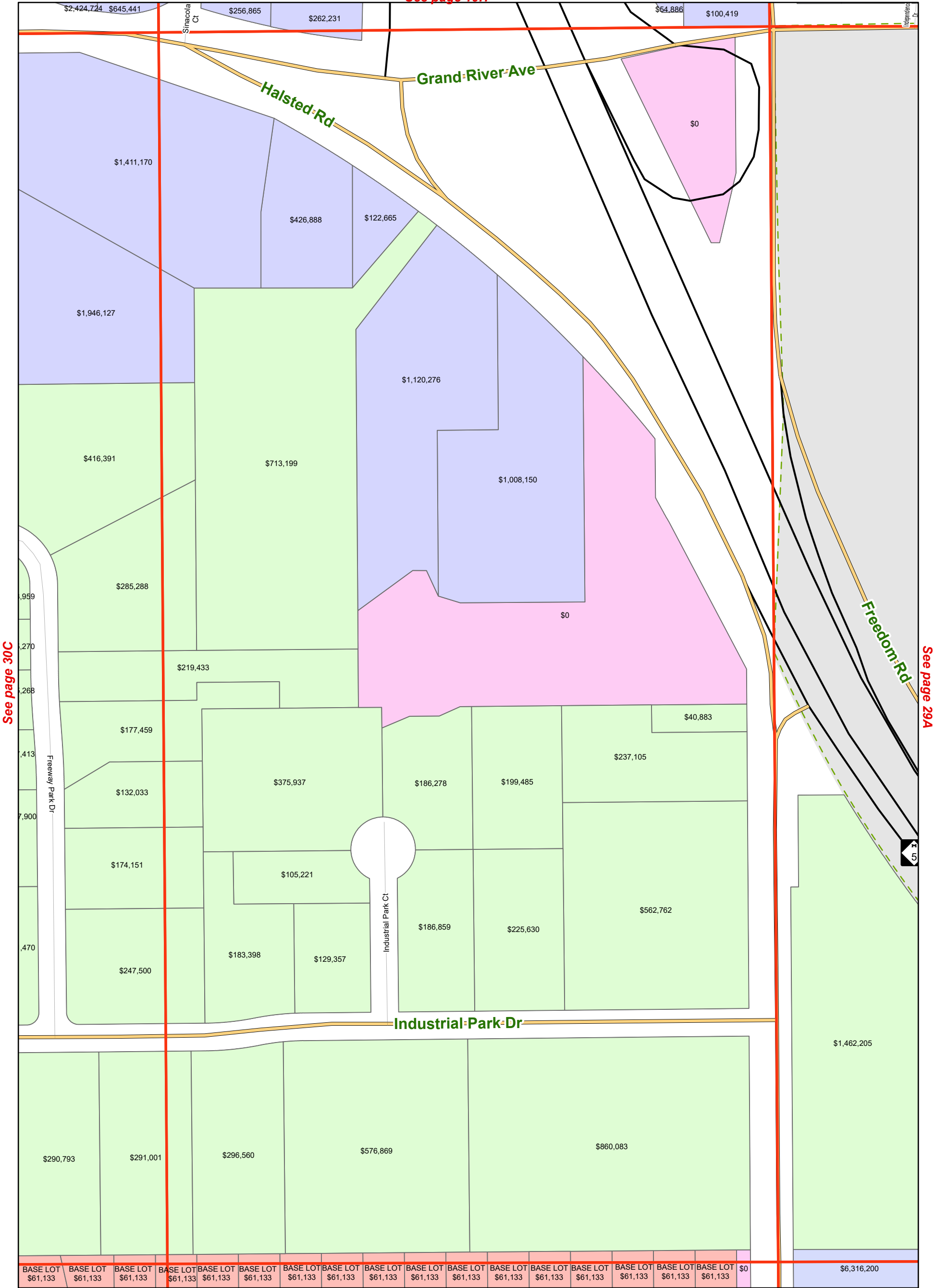


Assessing Division

Land Value Atlas, Section 30D



See page 19H



See page 30C


See page 29A

See page 30H

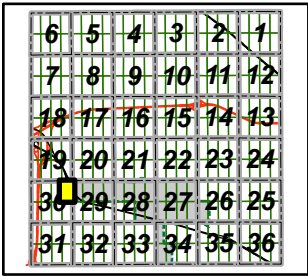
SOURCES: City of Farmington Hills GIS, August 2021
Oakland County GIS, 2021



DISCLAIMER: Although the information provided by this map is believed to be reliable, its accuracy is not warranted in any way. The City of Farmington Hills assumes no liability for any claims arising from the use of this map.



Section Location





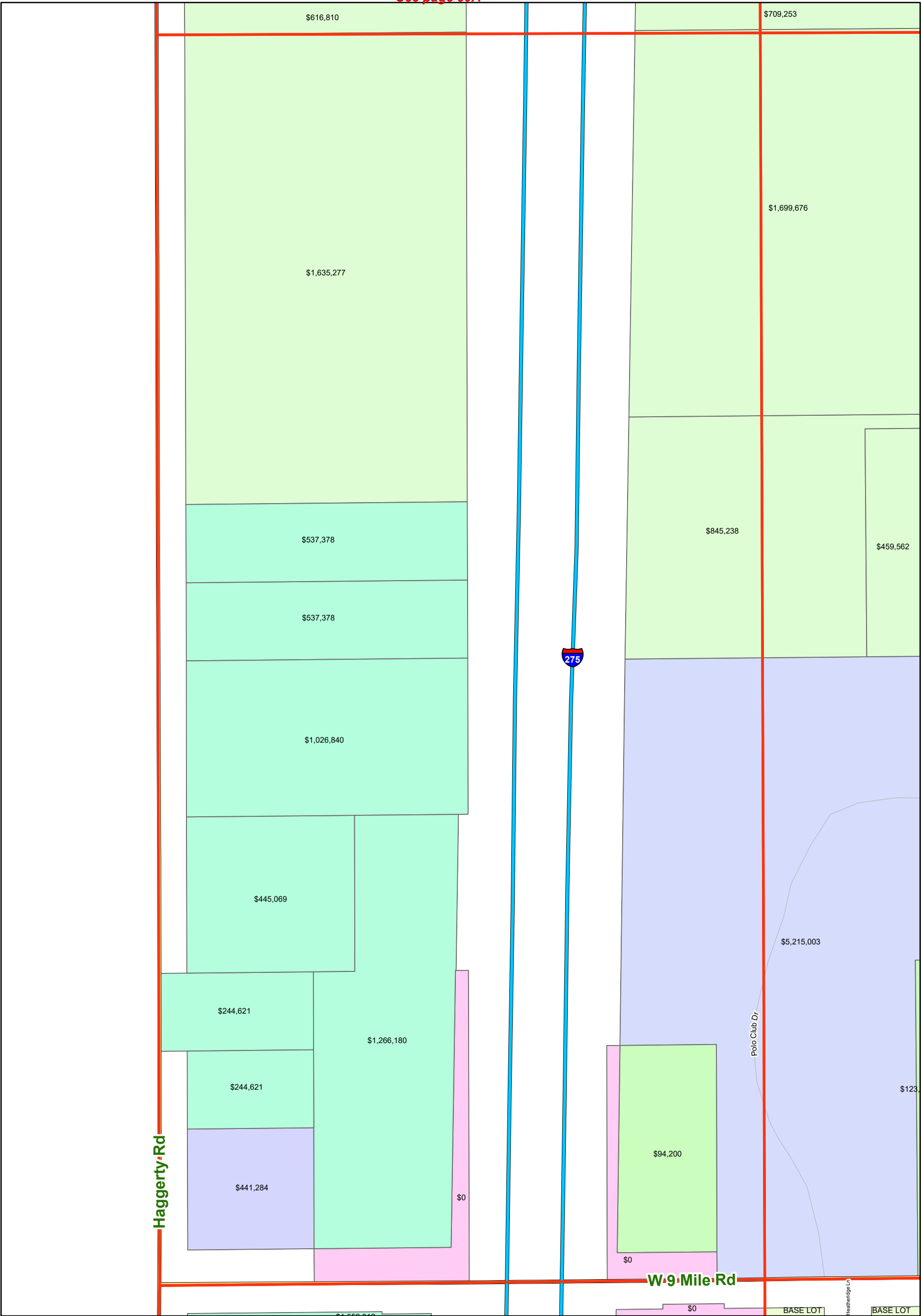
Assessing Division

Land Value Atlas, Section 30E



See page 30A

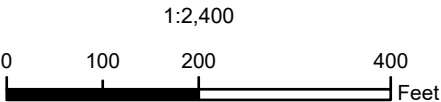
See page




See page 30F

See page 31A

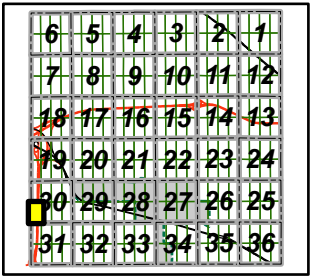
SOURCES: City of Farmington Hills GIS, August 2021
Oakland County GIS, 2021



DISCLAIMER: Although the information provided by this map is believed to be reliable, its accuracy is not warranted in any way. The City of Farmington Hills assumes no liability for any claims arising from the use of this map.

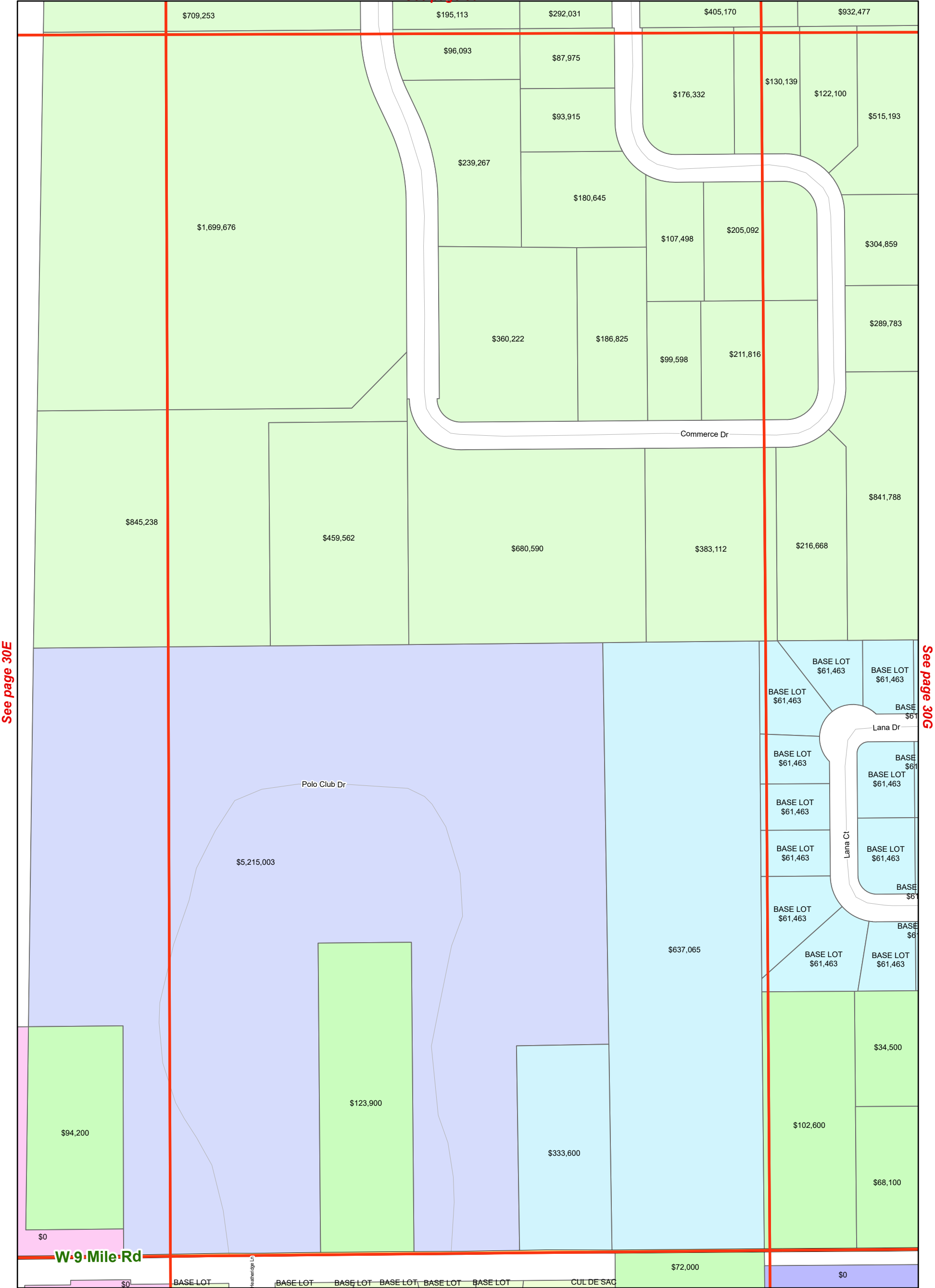


Section Location

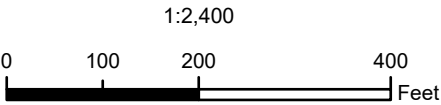




See page 30B



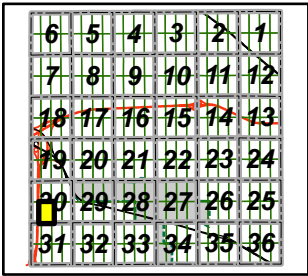
SOURCES: City of Farmington Hills GIS, August 2021
Oakland County GIS, 2021



DISCLAIMER: Although the information provided by this map is believed to be reliable, its accuracy is not warranted in any way. The City of Farmington Hills assumes no liability for any claims arising from the use of this map.

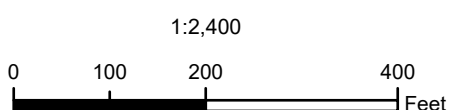
See page 31B

Section Location

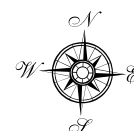


[illegible]

SOURCES: City of Farmington Hills GIS, August 2021
Oakland County GIS, 2021



DISCLAIMER: Although the information provided by this map is believed to be reliable, its accuracy is not warranted in any way. The City of Farmington Hills assumes no liability for any claims arising from the use of this map.



Section Location

6	5	4	3	2	1
7	8	9	10	11	12
18	17	16	15	14	13
19	20	21	22	23	24
30	29	28	27	26	25
31	32	33	34	35	36



Assessing Division

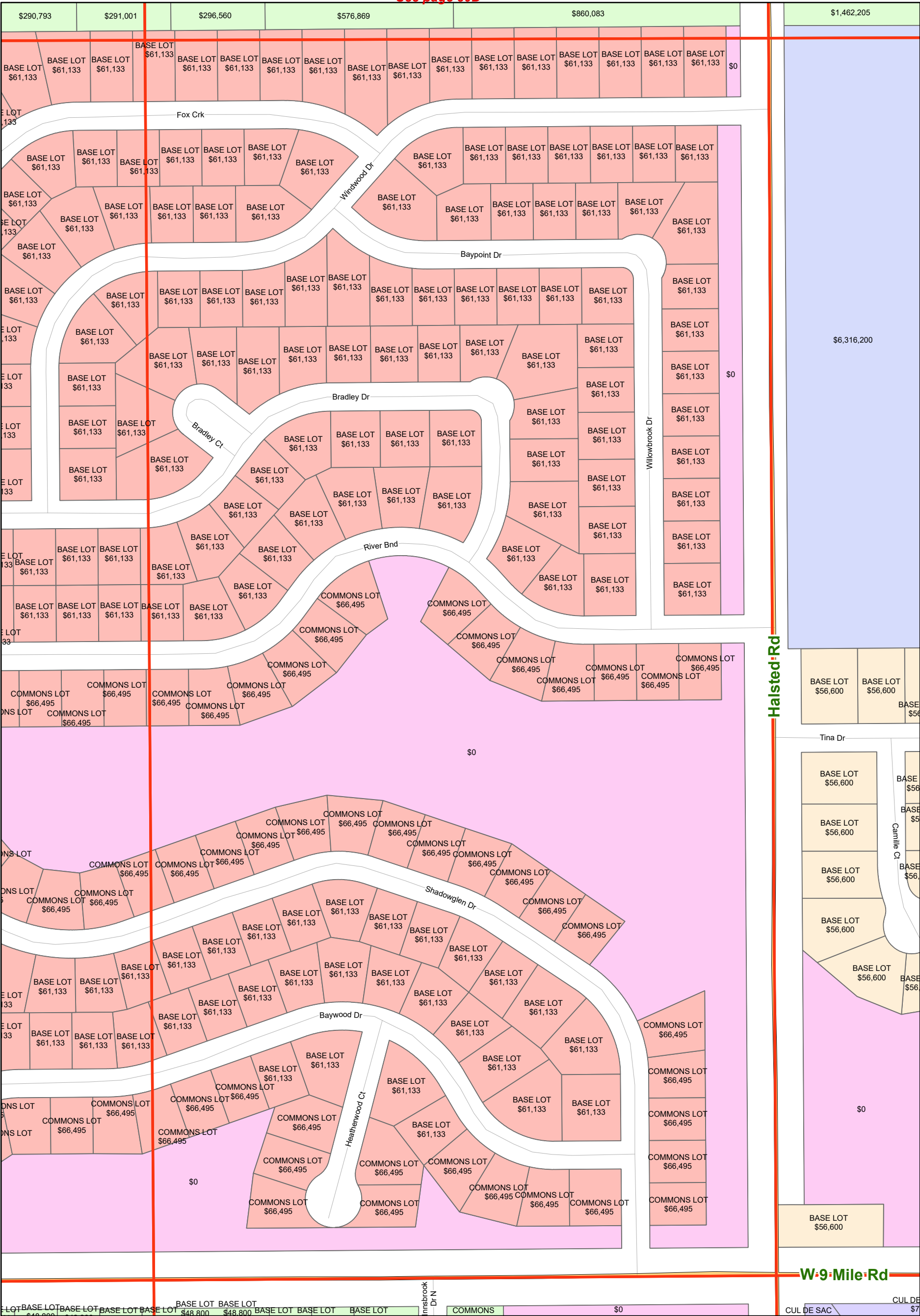
Land Value Atlas, Section 30H



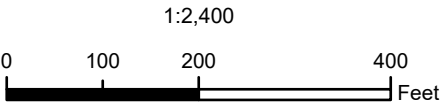
See page 30D

See page 30G

See page 29E



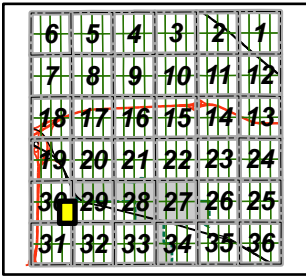
SOURCES: City of Farmington Hills GIS, August 2021
Oakland County GIS, 2021



DISCLAIMER: Although the information provided by this map is believed to be reliable, its accuracy is not warranted in any way. The City of Farmington Hills assumes no liability for any claims arising from the use of this map.

See page 31D

Section Location



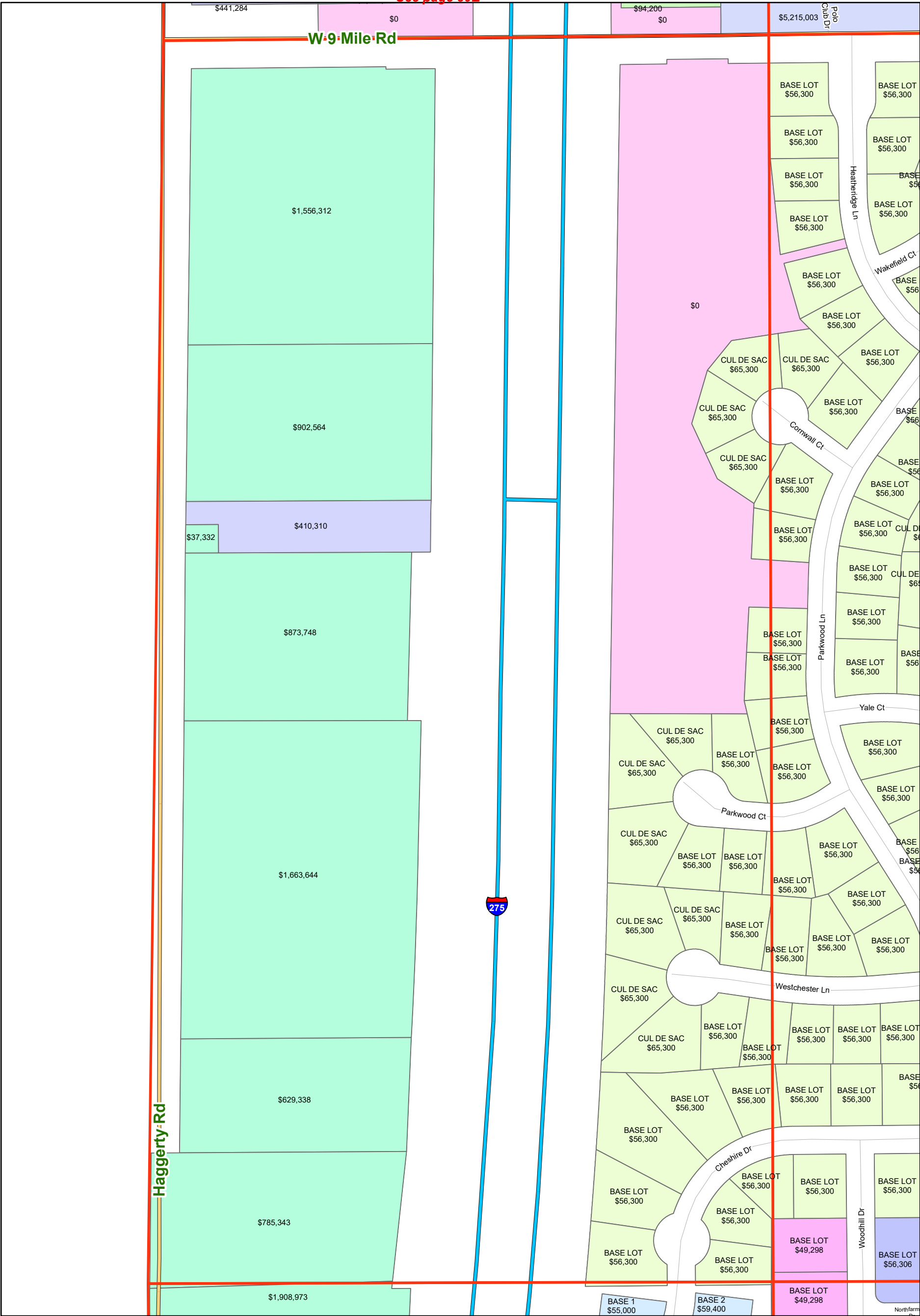


Assessing Division

Land Value Atlas, Section 31A



See page 30E



See page


See page 31B

See page 31E

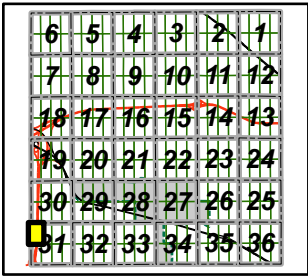
SOURCES: City of Farmington Hills GIS, August 2021
Oakland County GIS, 2021

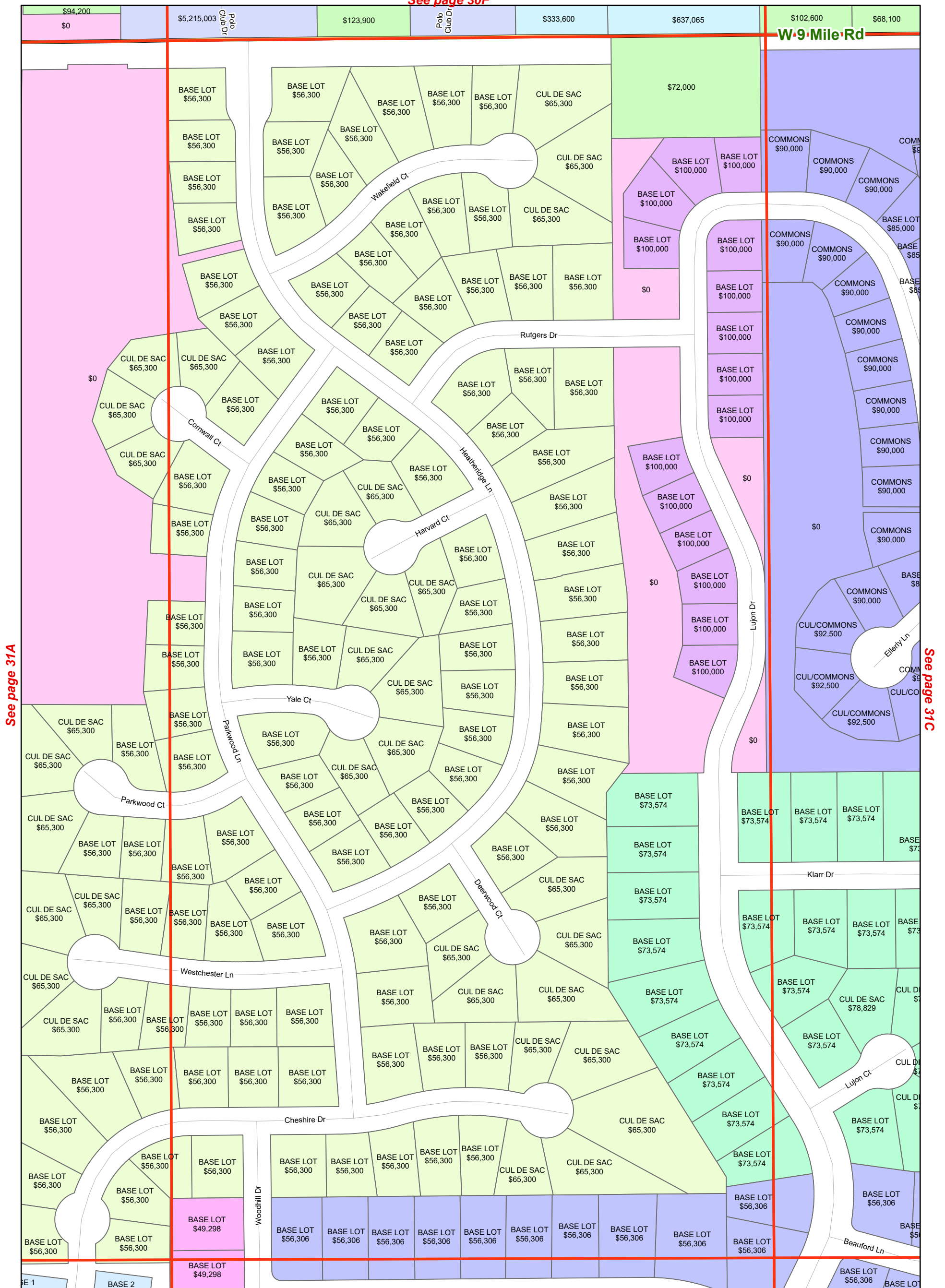


DISCLAIMER: Although the information provided by this map is believed to be reliable, its accuracy is not warranted in any way. The City of Farmington Hills assumes no liability for any claims arising from the use of this map.



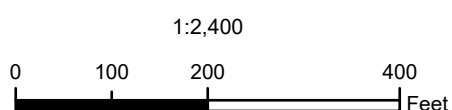
Section Location



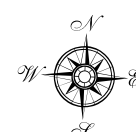


See page 31F

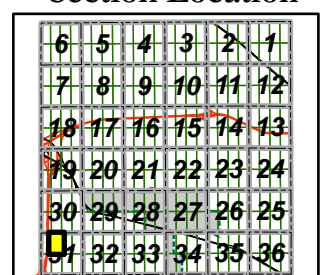
SOURCES: City of Farmington Hills GIS, August 2021
Oakland County GIS, 2021



DISCLAIMER: Although the information provided by this map is believed to be reliable, its accuracy is not warranted in any way. The City of Farmington Hills assumes no liability for any claims arising from the use of this map.



Section Location



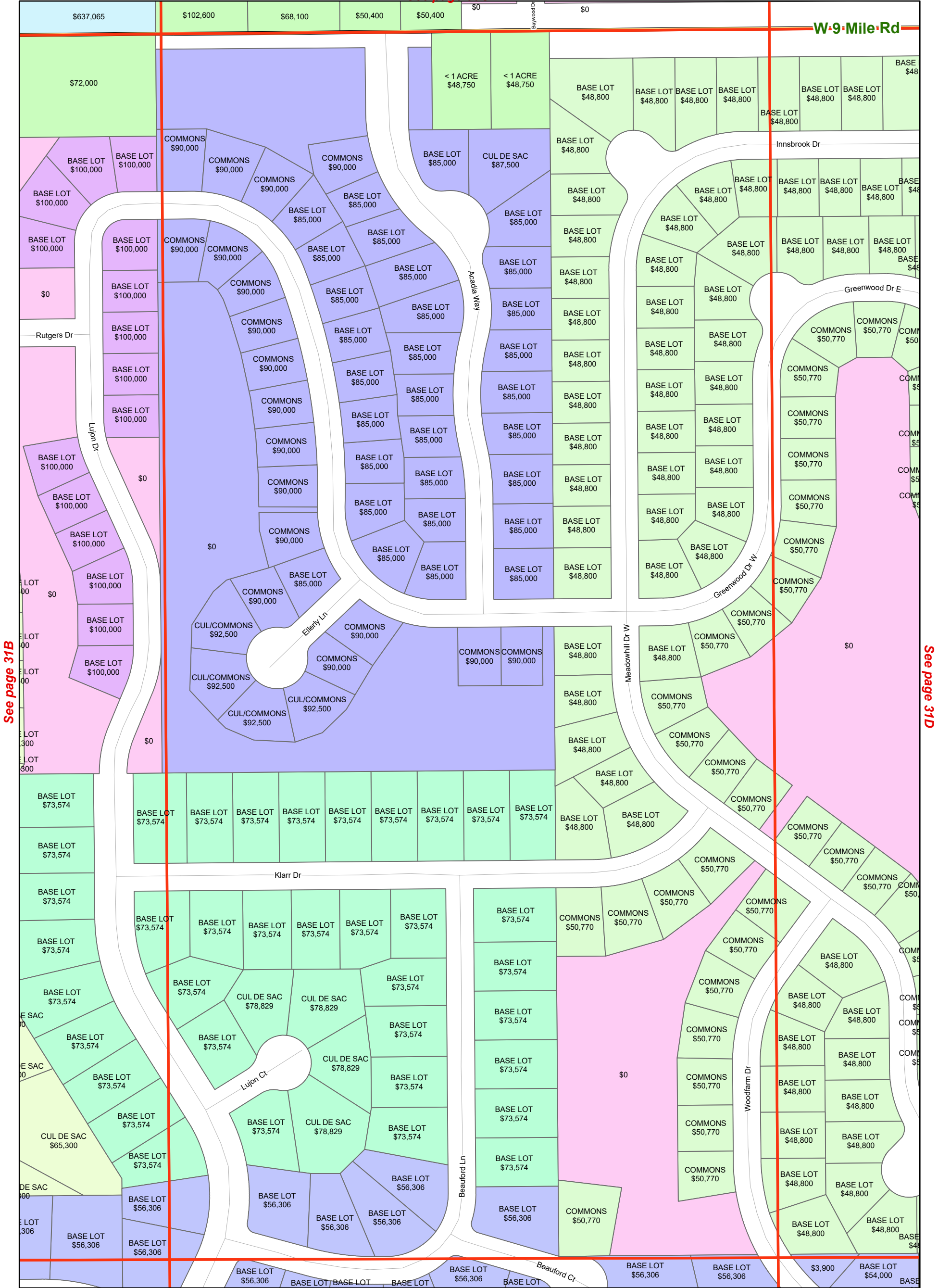


Assessing Division

Land Value Atlas, Section 31C

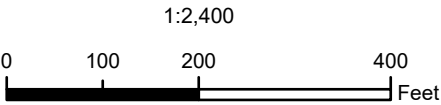


See page 30G



See page 31G

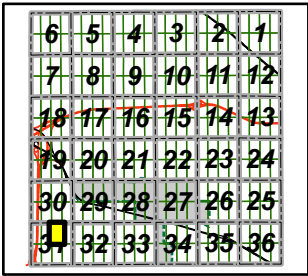
SOURCES: City of Farmington Hills GIS, August 2021
Oakland County GIS, 2021



DISCLAIMER: Although the information provided by this map is believed to be reliable, its accuracy is not warranted in any way. The City of Farmington Hills assumes no liability for any claims arising from the use of this map.



Section Location



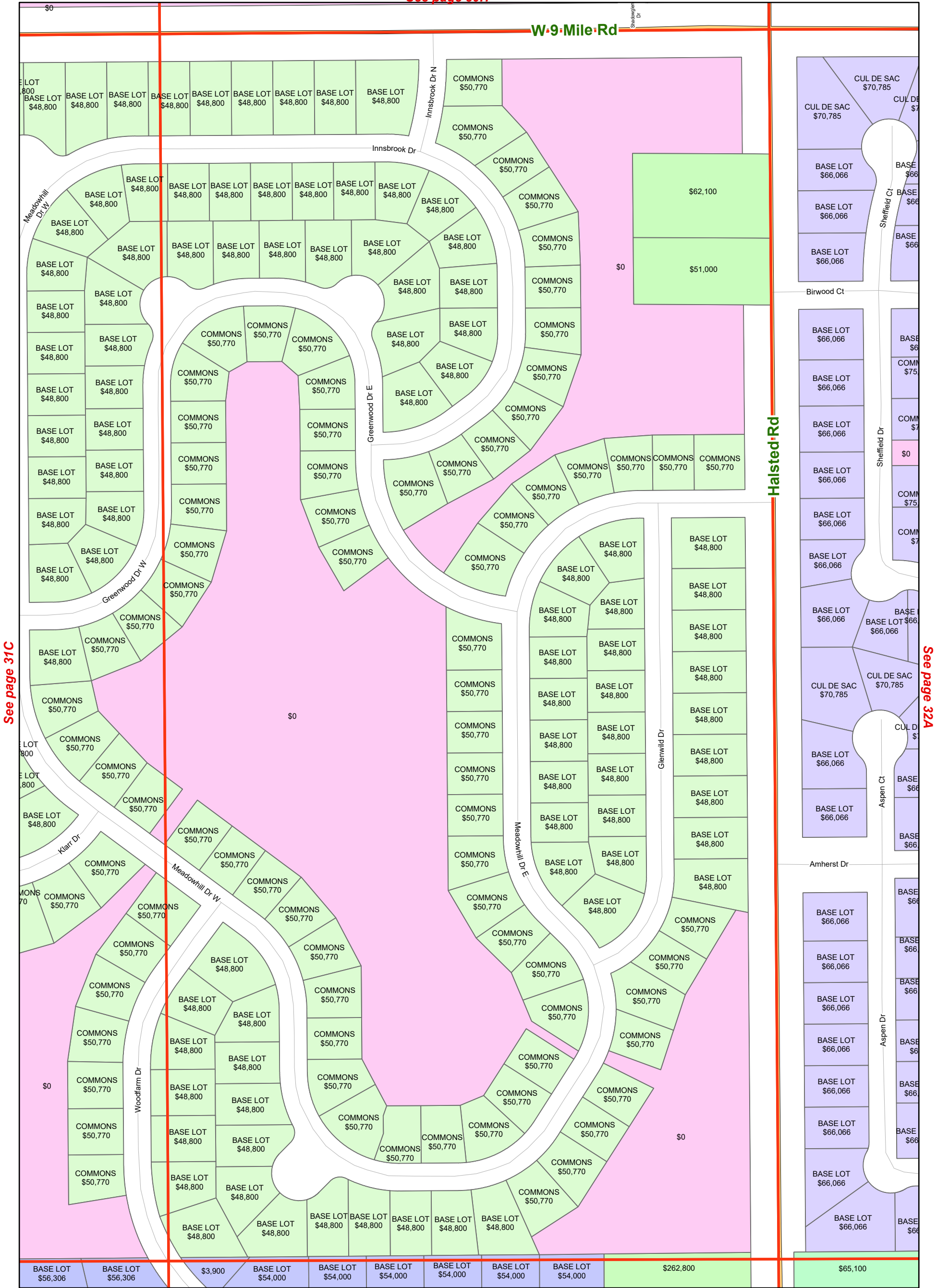


Assessing Division

Land Value Atlas, Section 31D



See page 30H



See page 31C

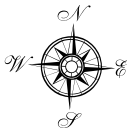
See page 32A

See page 31H

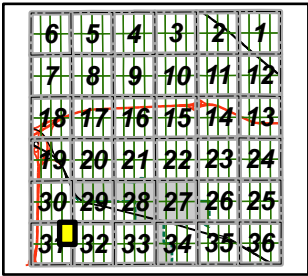
SOURCES: City of Farmington Hills GIS, August 2021
Oakland County GIS, 2021



DISCLAIMER: Although the information provided by this map is believed to be reliable, its accuracy is not warranted in any way. The City of Farmington Hills assumes no liability for any claims arising from the use of this map.



Section Location





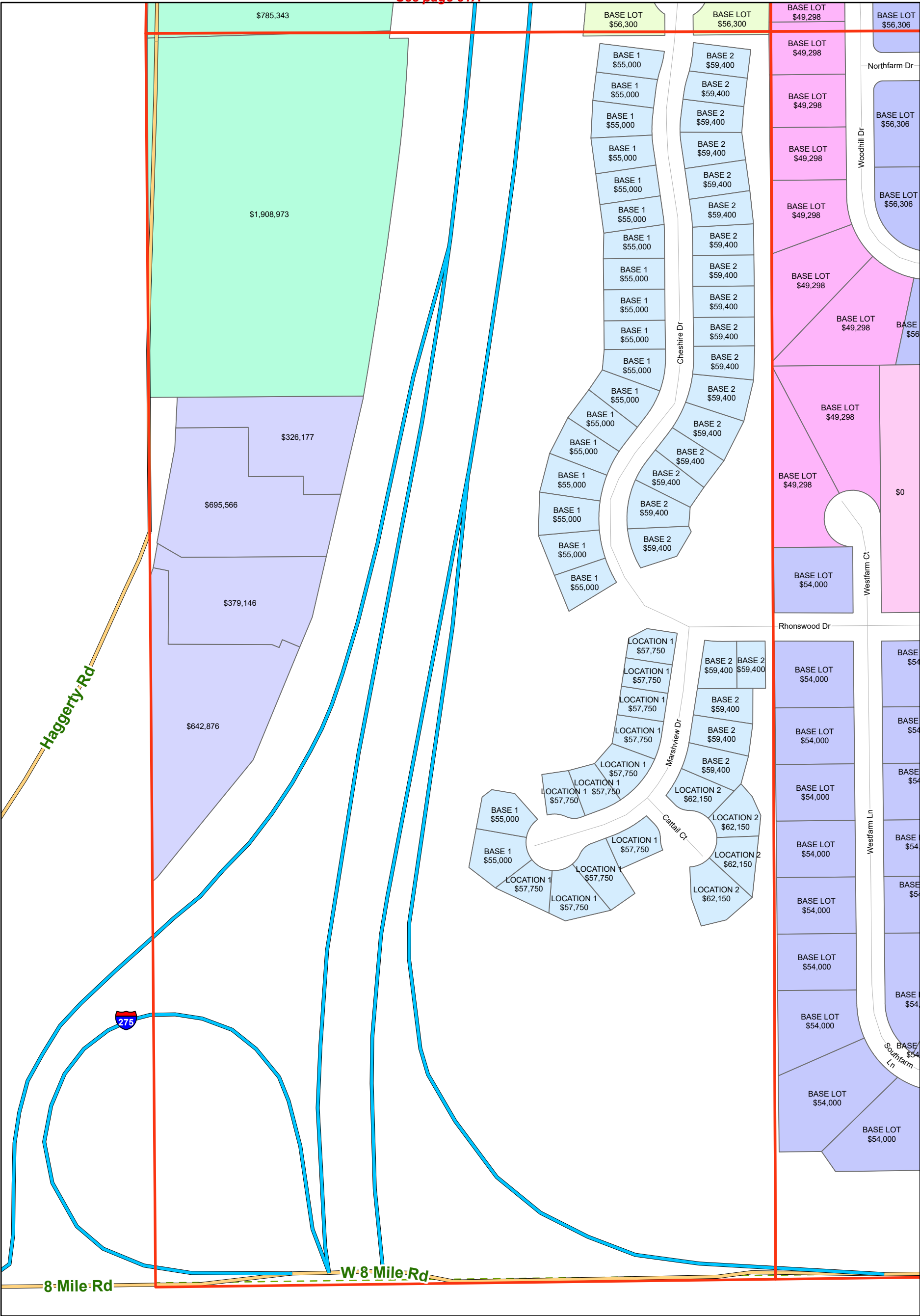
Assessing Division

Land Value Atlas, Section 31E



See page 31A

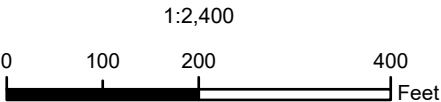
See page




See page 31F

See page

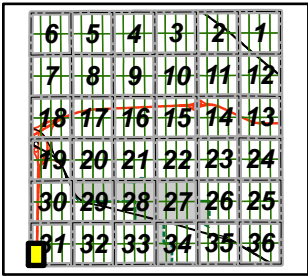
SOURCES: City of Farmington Hills GIS, August 2021
Oakland County GIS, 2021



DISCLAIMER: Although the information provided by this map is believed to be reliable, its accuracy is not warranted in any way. The City of Farmington Hills assumes no liability for any claims arising from the use of this map.



Section Location





Assessing Division

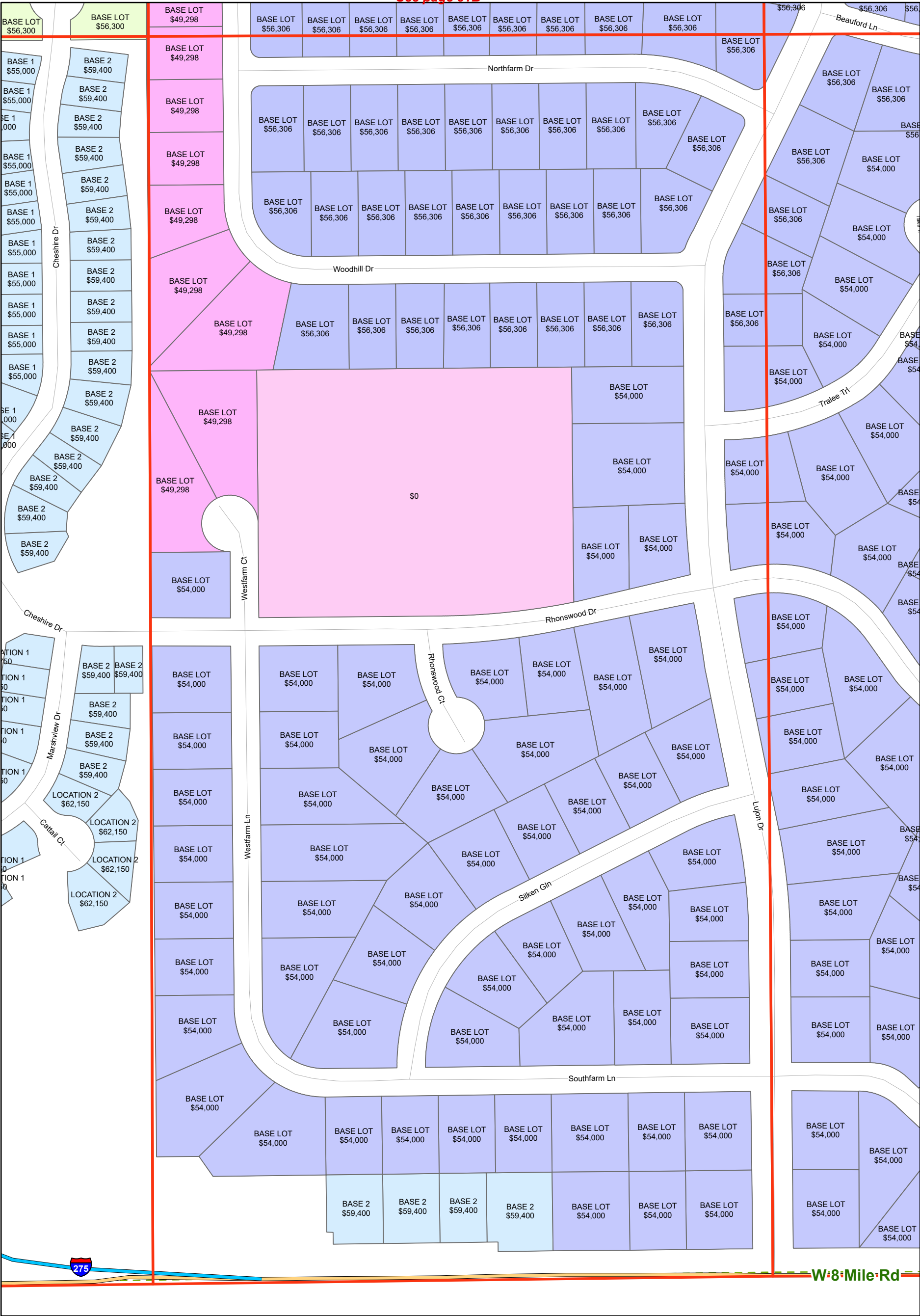
Land Value Atlas, Section 31F



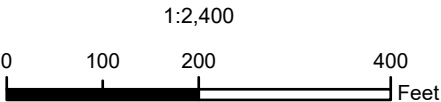
See page 31B

See page 31E

See page 31G




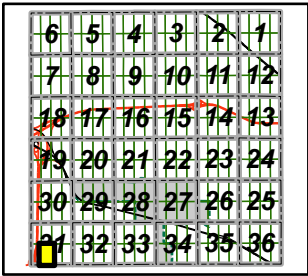
SOURCES: City of Farmington Hills GIS, August 2021
Oakland County GIS, 2021



DISCLAIMER: Although the information provided by this map is believed to be reliable, its accuracy is not warranted in any way. The City of Farmington Hills assumes no liability for any claims arising from the use of this map.

See page

Section Location





Assessing Division

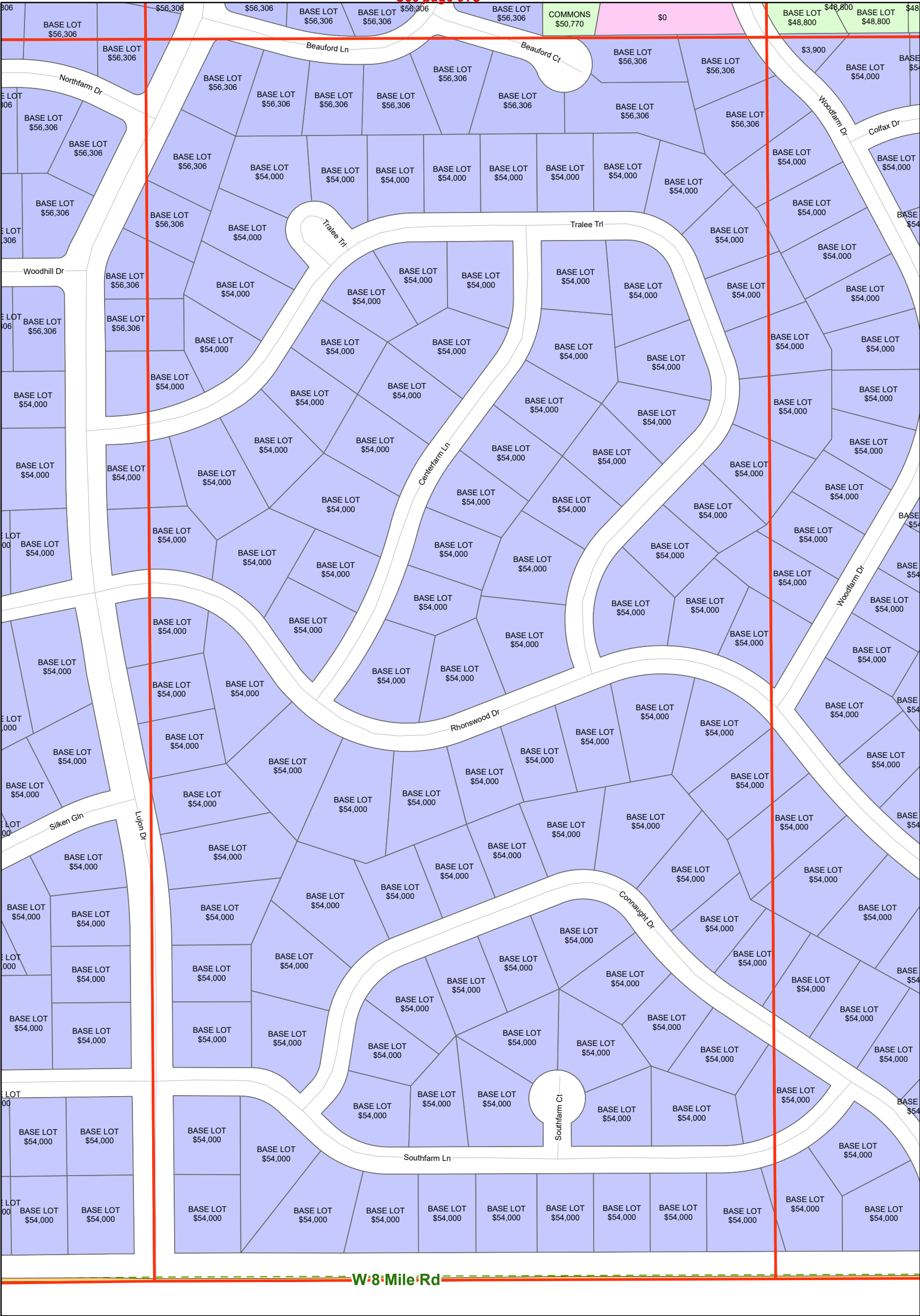
Land Value Atlas, Section 31G



See page 31C

See page 31F

See page 31H



See page

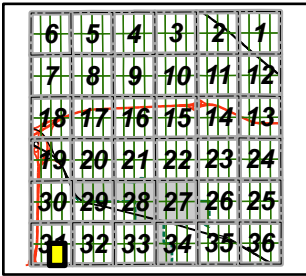
SOURCES: City of Farmington Hills GIS, August 2021
Oakland County GIS, 2021



DISCLAIMER: Although the information provided by this map is believed to be reliable, its accuracy is not warranted in any way. The City of Farmington Hills assumes no liability for any claims arising from the use of this map.



Section Location



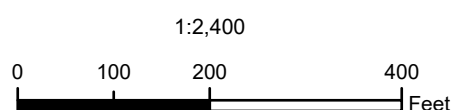


See page 31D

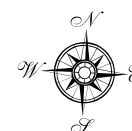


See page

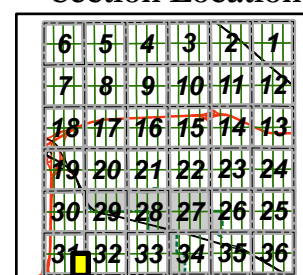
SOURCES: City of Farmington Hills GIS, August 2021
Oakland County GIS, 2021



DISCLAIMER: Although the information provided by this map is believed to be reliable, its accuracy is not warranted in any way. The City of Farmington Hills assumes no liability for any claims arising from the use of this map.



Section Location



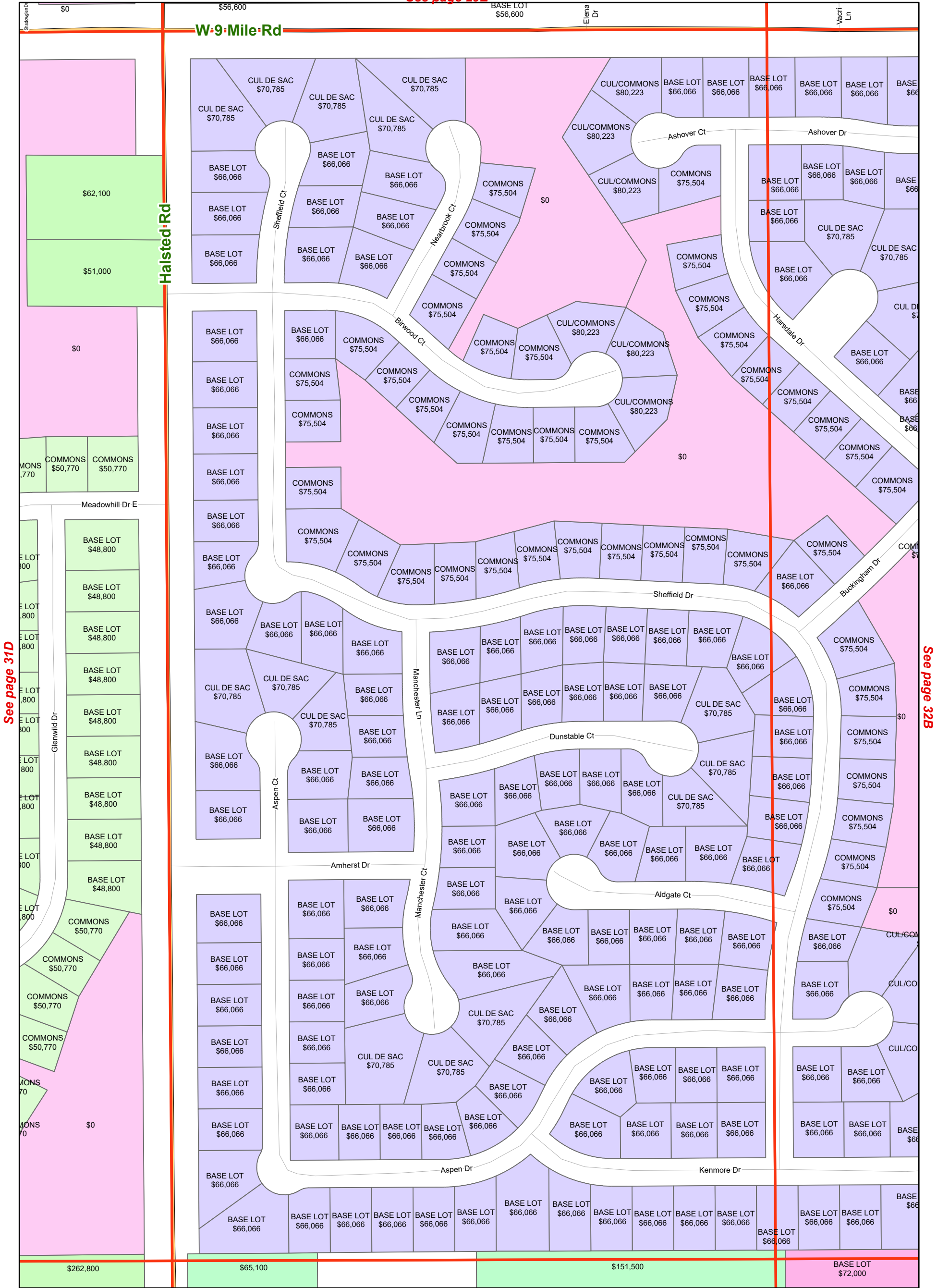


Assessing Division

Land Value Atlas, Section 32A



See page 29E



See page 31D

See page 32B

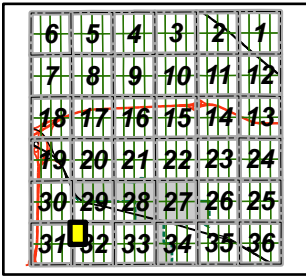
See page 32E

SOURCES: City of Farmington Hills GIS, August 2021
Oakland County GIS, 2021



DISCLAIMER: Although the information provided by this map is believed to be reliable, its accuracy is not warranted in any way. The City of Farmington Hills assumes no liability for any claims arising from the use of this map.

Section Location





Assessing Division

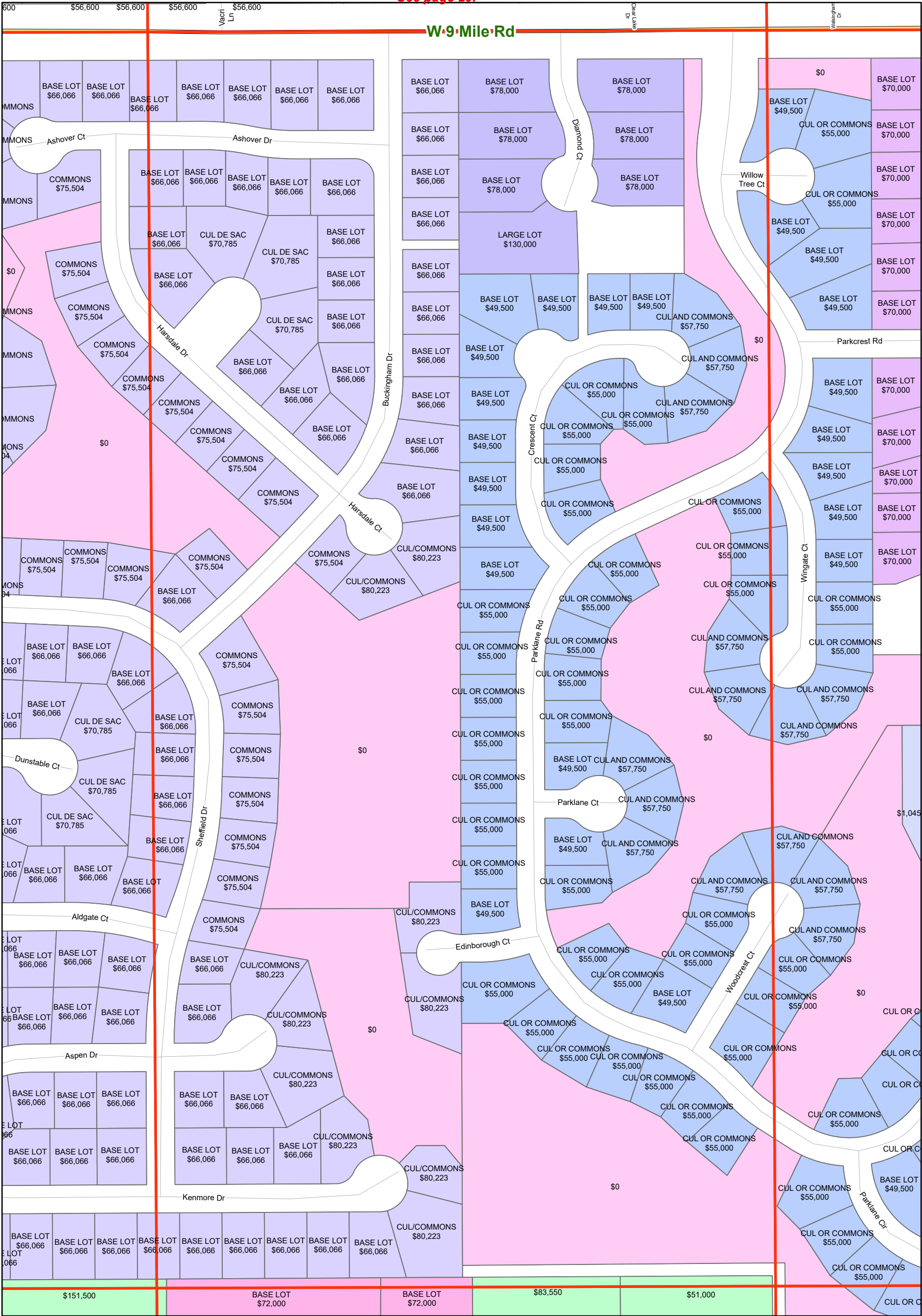
Land Value Atlas, Section 32B



See page 29F

See page 32A

See page 32C

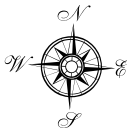


See page 32F

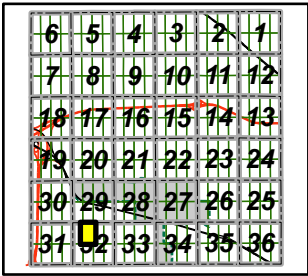
SOURCES: City of Farmington Hills GIS, August 2021
Oakland County GIS, 2021



DISCLAIMER: Although the information provided by this map is believed to be reliable, its accuracy is not warranted in any way. The City of Farmington Hills assumes no liability for any claims arising from the use of this map.



Section Location



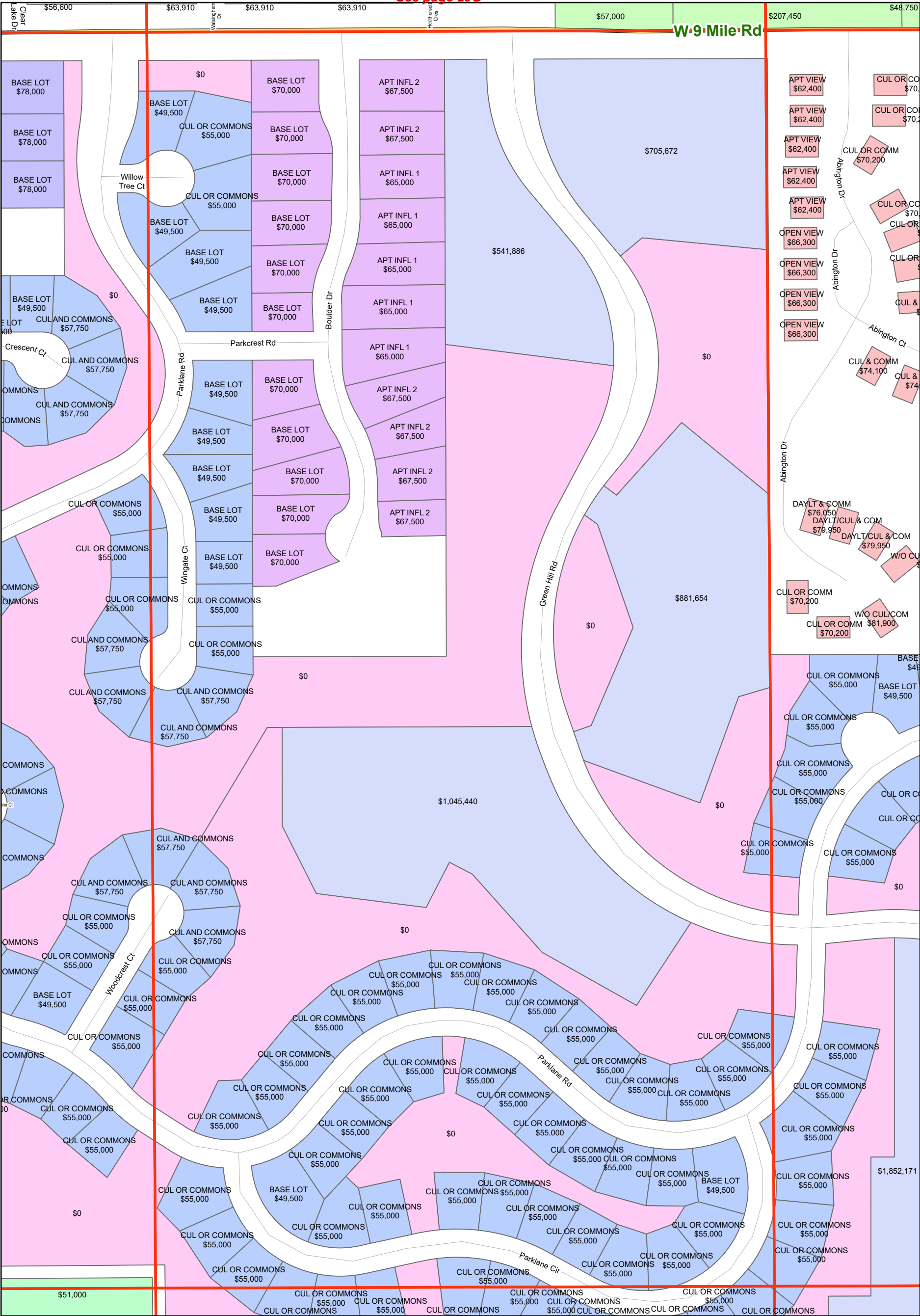


Assessing Division

Land Value Atlas, Section 32C



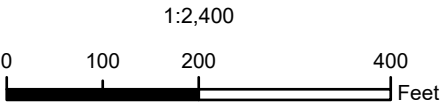
See page 29G



See page 32B

See page 32D

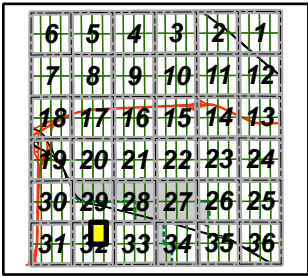
SOURCES: City of Farmington Hills GIS, August 2021
Oakland County GIS, 2021



DISCLAIMER: Although the information provided by this map is believed to be reliable, its accuracy is not warranted in any way. The City of Farmington Hills assumes no liability for any claims arising from the use of this map.

See page 32G

Section Location





Assessing Division

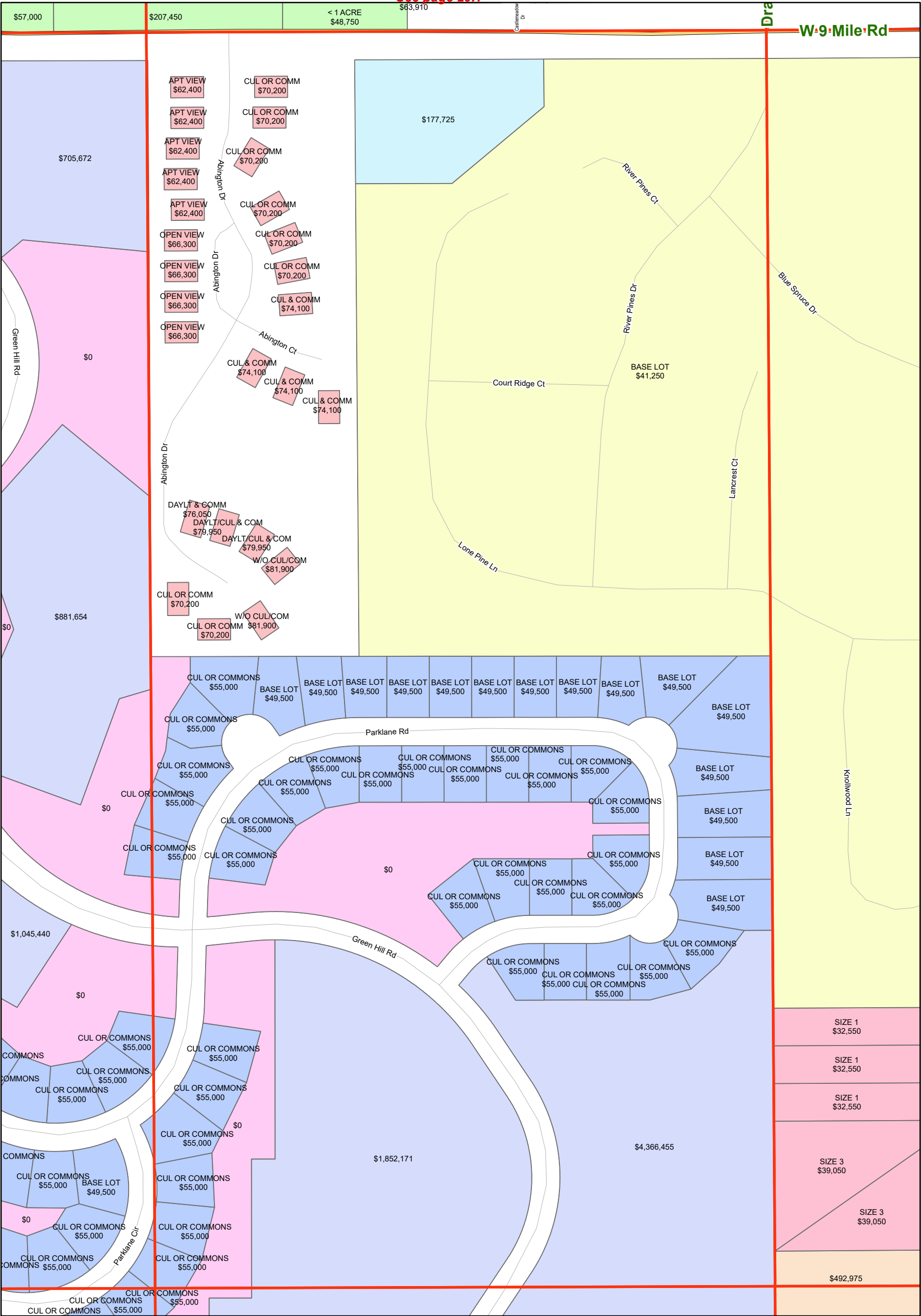
Land Value Atlas, Section 32D



See page 29H

See page 32C

See page 33A




See page 32H

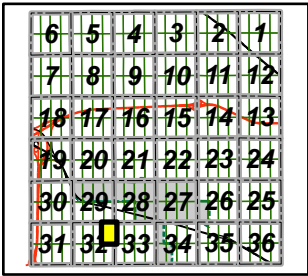
SOURCES: City of Farmington Hills GIS, August 2021
Oakland County GIS, 2021



DISCLAIMER: Although the information provided by this map is believed to be reliable, its accuracy is not warranted in any way. The City of Farmington Hills assumes no liability for any claims arising from the use of this map.



Section Location





Assessing Division

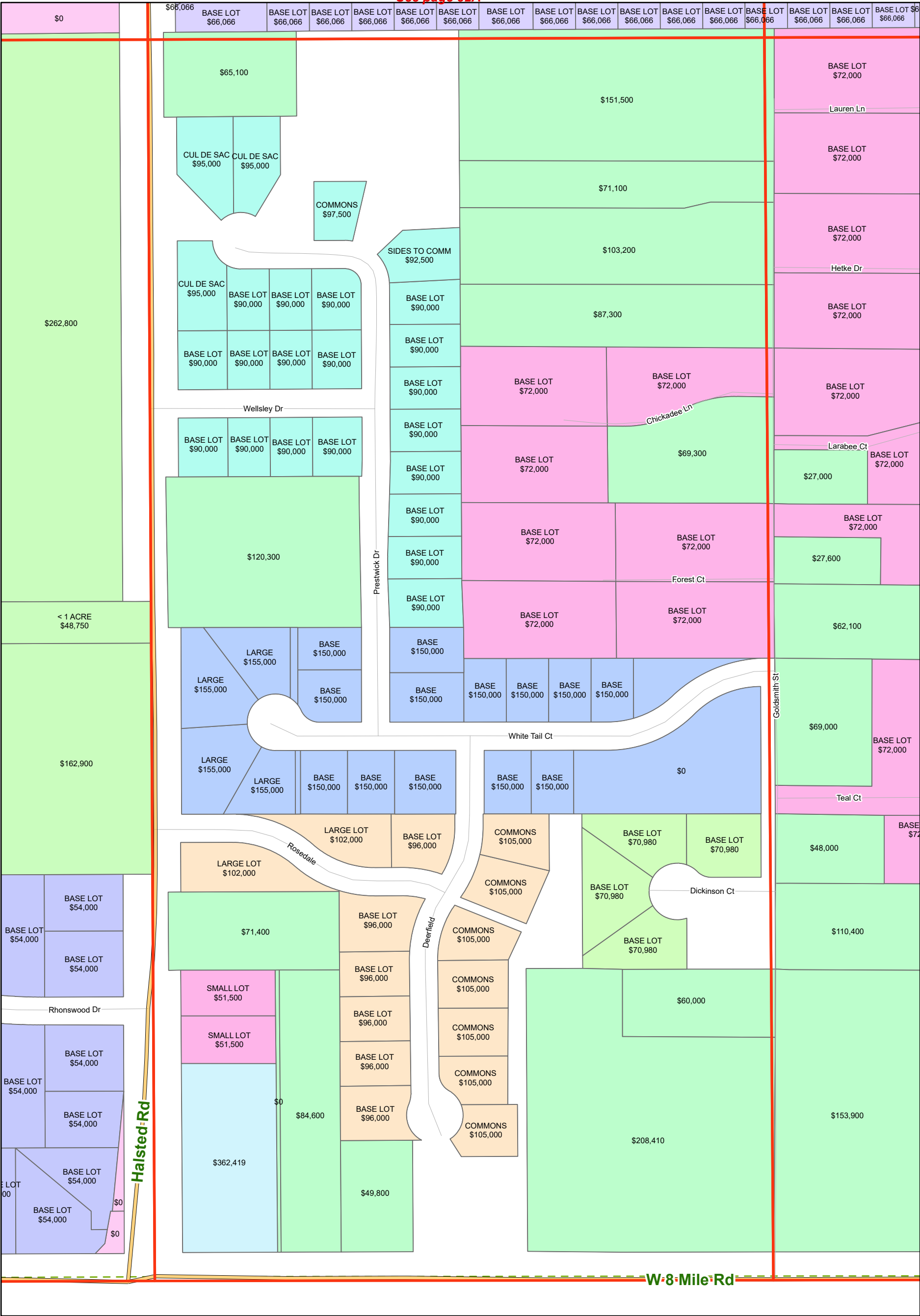
Land Value Atlas, Section 32E



See page 32A

See page 31H

See page 32F




See page

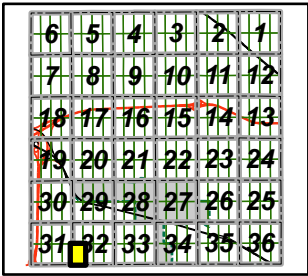
SOURCES: City of Farmington Hills GIS, August 2021
Oakland County GIS, 2021



DISCLAIMER: Although the information provided by this map is believed to be reliable, its accuracy is not warranted in any way. The City of Farmington Hills assumes no liability for any claims arising from the use of this map.



Section Location



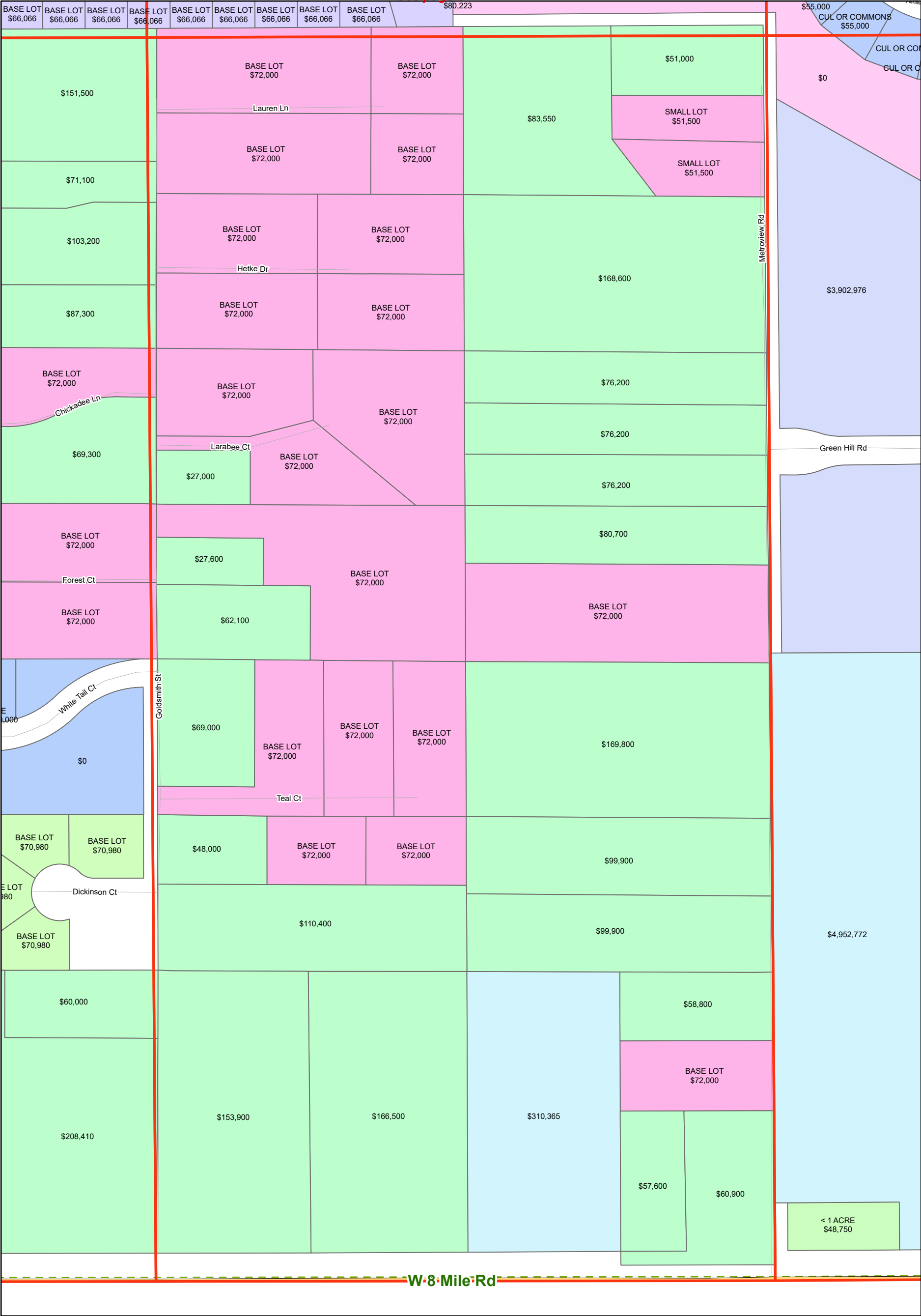


Assessing Division

Land Value Atlas, Section 32F



See page 32B

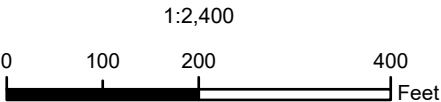


See page 32E


See page 32G

See page

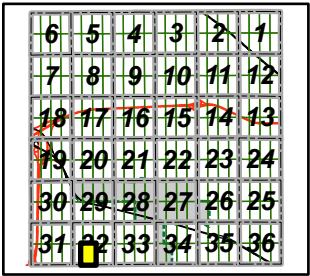
SOURCES: City of Farmington Hills GIS, August 2021
Oakland County GIS, 2021



DISCLAIMER: Although the information provided by this map is believed to be reliable, its accuracy is not warranted in any way. The City of Farmington Hills assumes no liability for any claims arising from the use of this map.

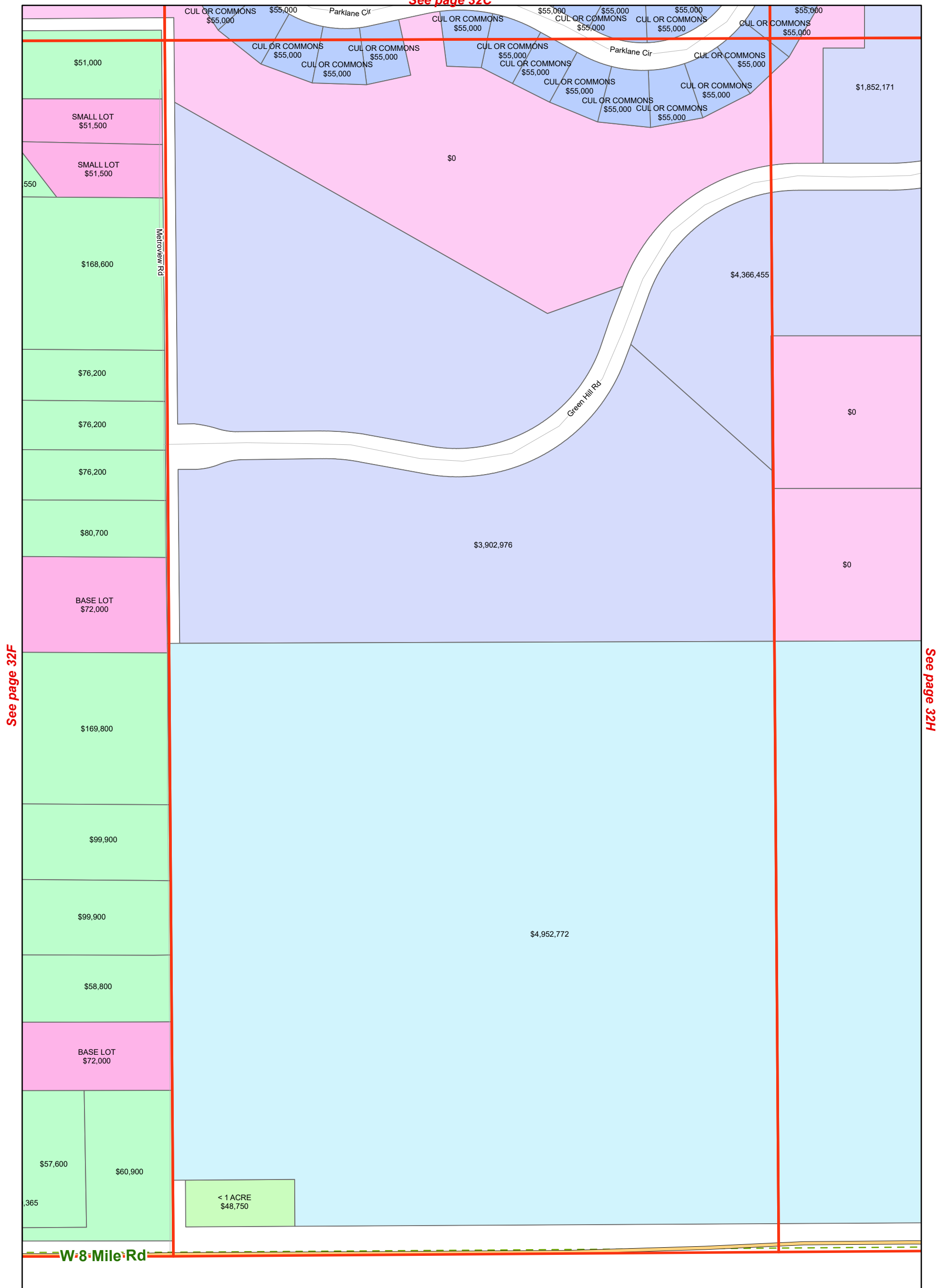


Section Location



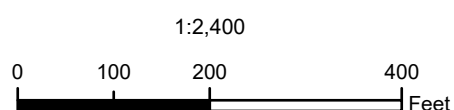


See page 32C



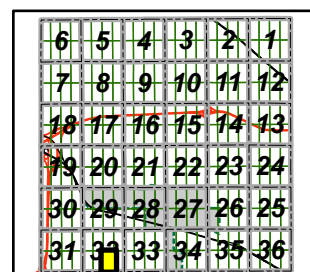
See page

SOURCES: City of Farmington Hills GIS, August 2021
Oakland County GIS, 2021



DISCLAIMER: Although the information provided by this map is believed to be reliable, its accuracy is not warranted in any way. The City of Farmington Hills assumes no liability for any claims arising from the use of this map.

Section Location



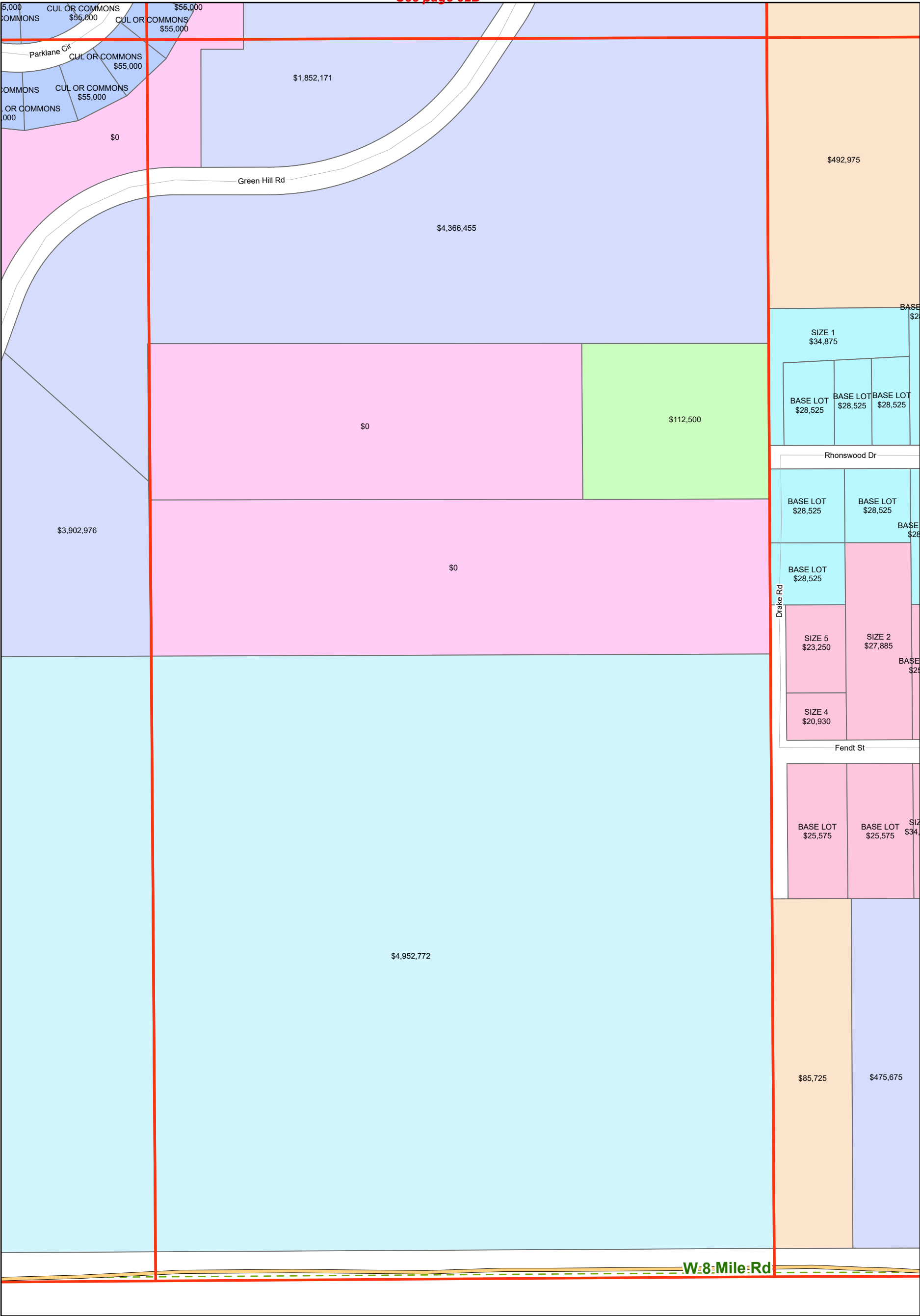


Assessing Division

Land Value Atlas, Section 32H



See page 32D

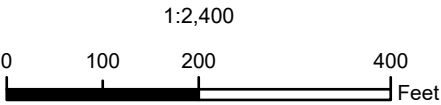


See page 32G


See page 33E

See page

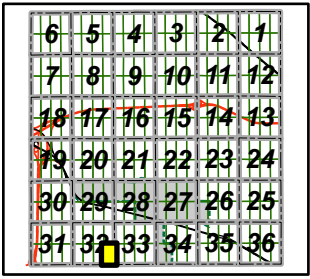
SOURCES: City of Farmington Hills GIS, August 2021
Oakland County GIS, 2021



DISCLAIMER: Although the information provided by this map is believed to be reliable, its accuracy is not warranted in any way. The City of Farmington Hills assumes no liability for any claims arising from the use of this map.



Section Location





Assessing Division

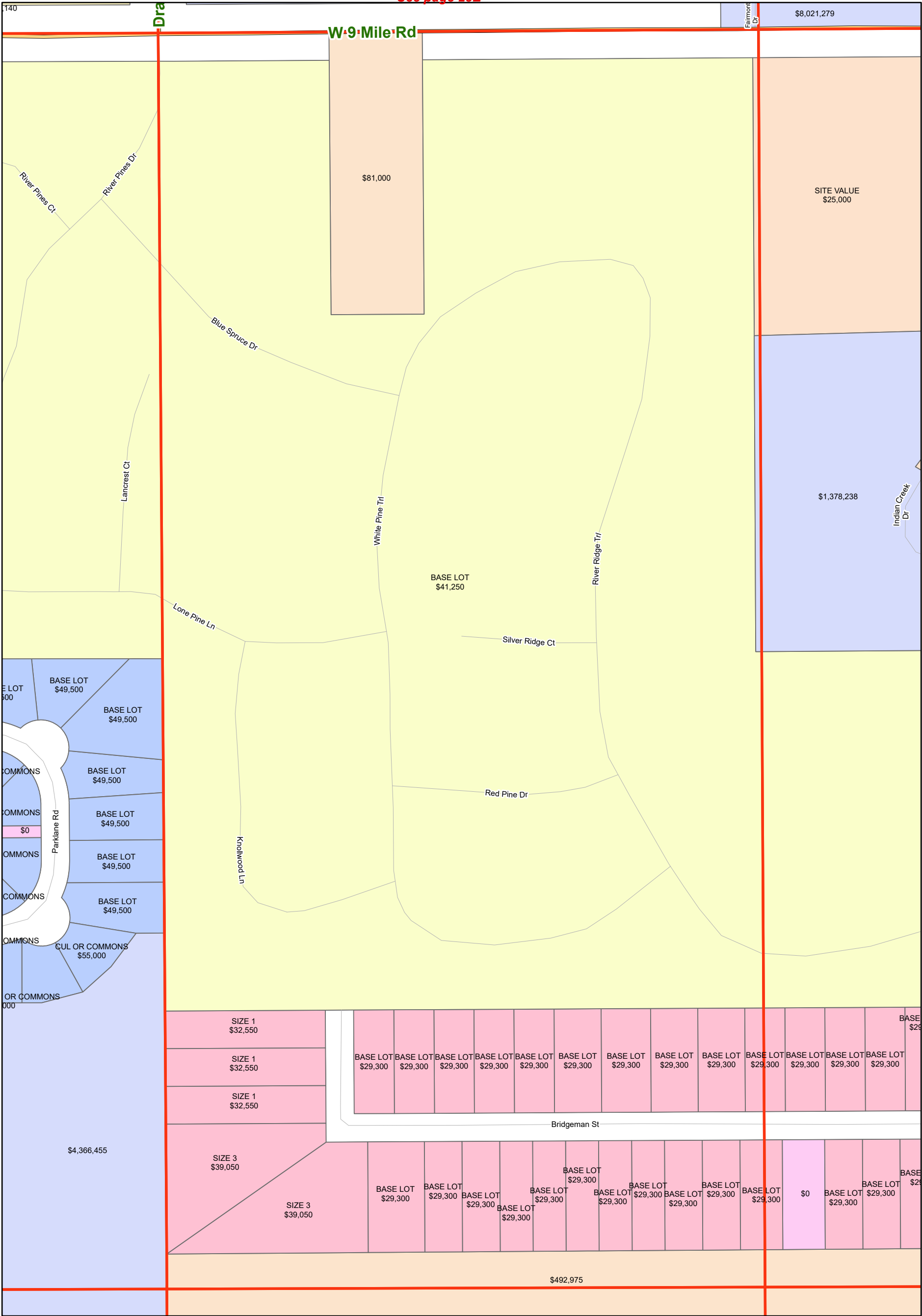
Land Value Atlas, Section 33A



See page 28E

See page 32D

See page 33B




See page 33E

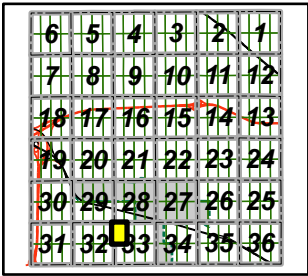
SOURCES: City of Farmington Hills GIS, August 2021
Oakland County GIS, 2021



DISCLAIMER: Although the information provided by this map is believed to be reliable, its accuracy is not warranted in any way. The City of Farmington Hills assumes no liability for any claims arising from the use of this map.



Section Location



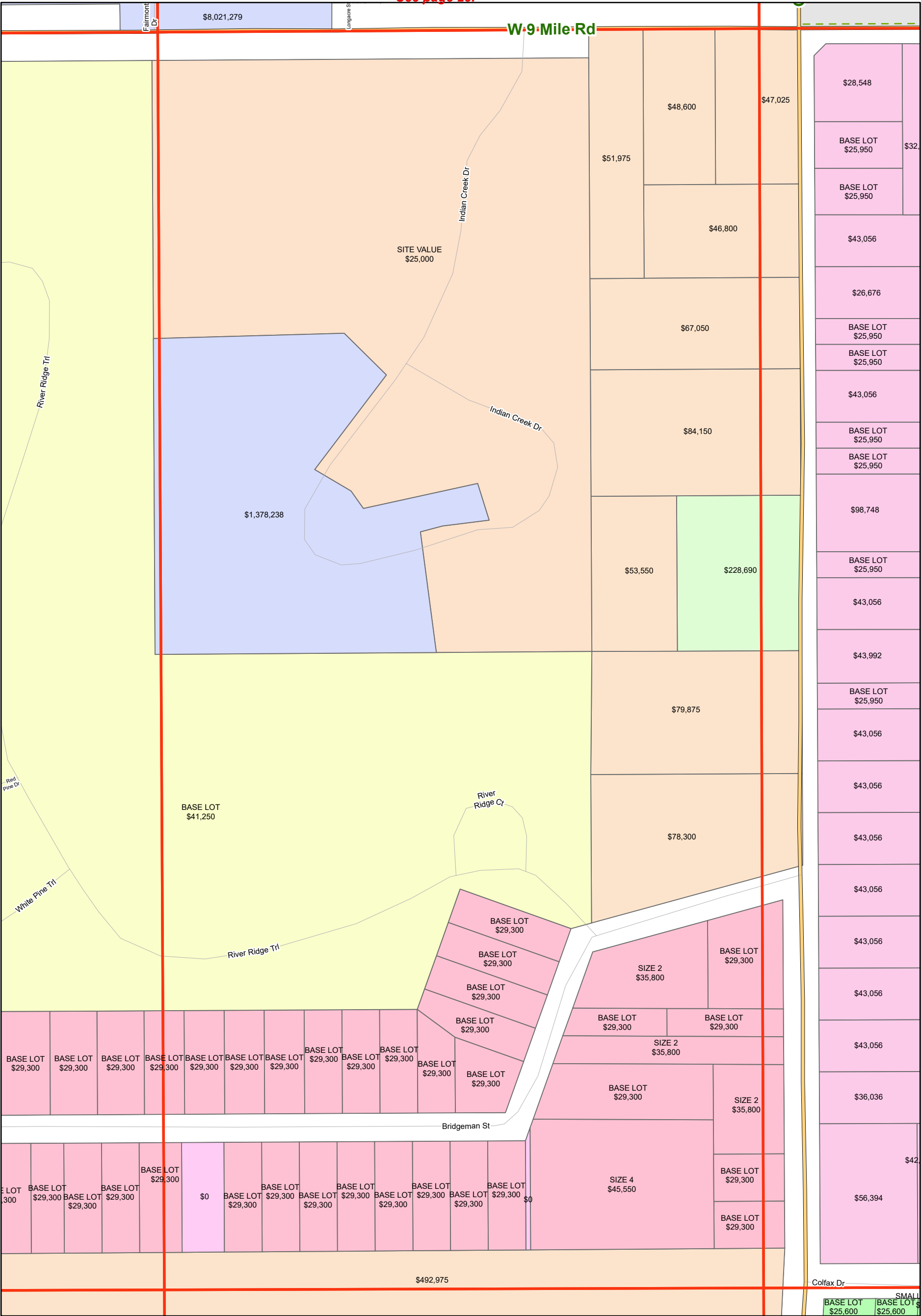


Assessing Division

Land Value Atlas, Section 33B



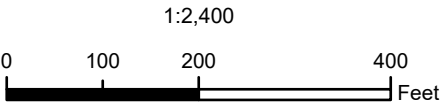
See page 28F



See page 33A

See page 33C

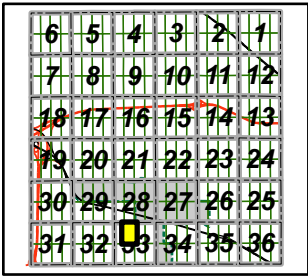
SOURCES: City of Farmington Hills GIS, August 2021
Oakland County GIS, 2021



DISCLAIMER: Although the information provided by this map is believed to be reliable, its accuracy is not warranted in any way. The City of Farmington Hills assumes no liability for any claims arising from the use of this map.

See page 33F

Section Location



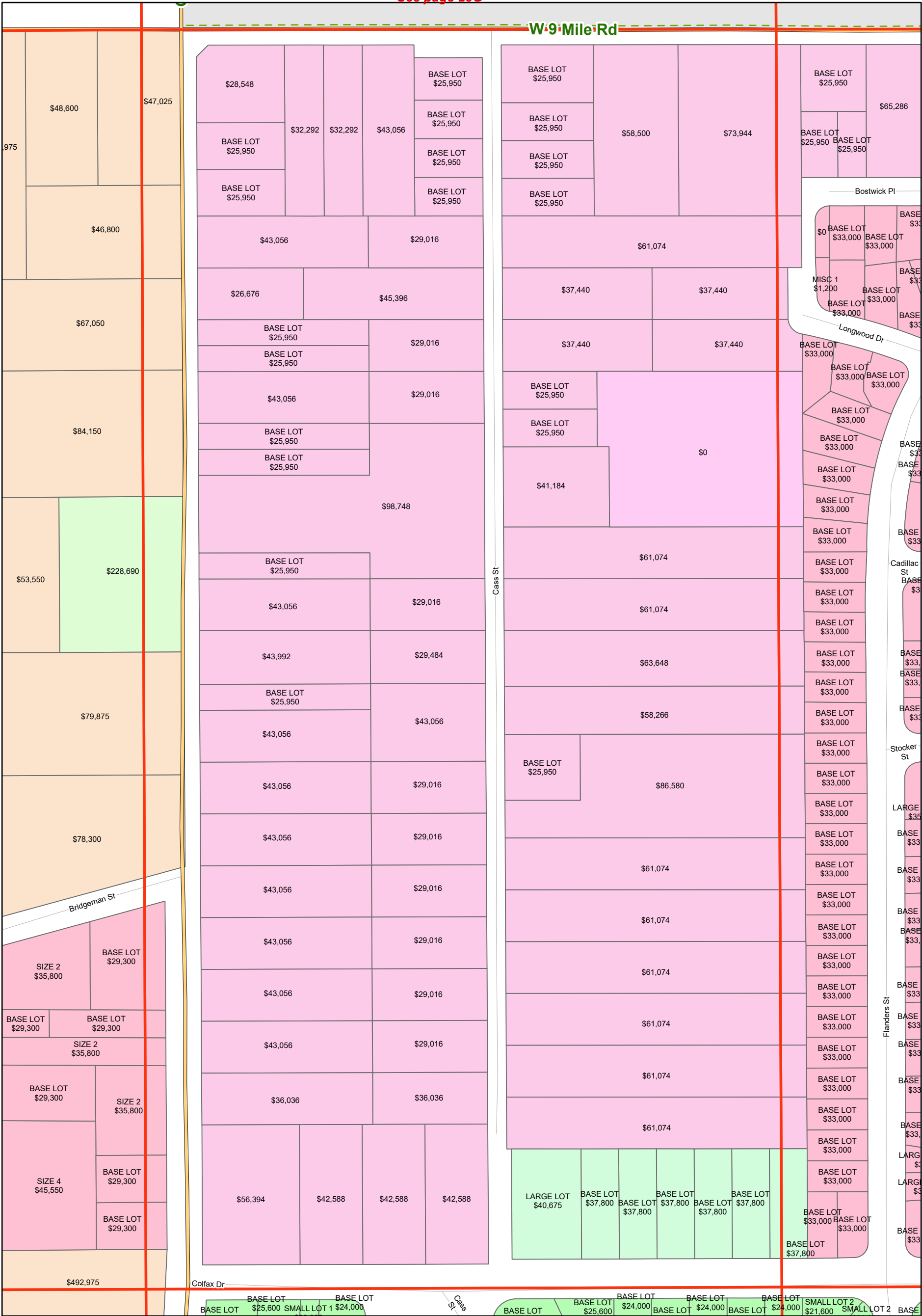


Assessing Division

Land Value Atlas, Section 33C



See page 28G



See page 33B


See page 33D

See page 33G

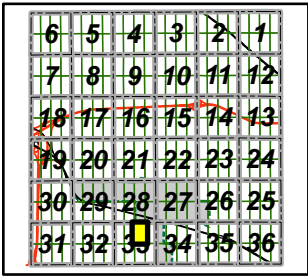
SOURCES: City of Farmington Hills GIS, August 2021
Oakland County GIS, 2021



DISCLAIMER: Although the information provided by this map is believed to be reliable, its accuracy is not warranted in any way. The City of Farmington Hills assumes no liability for any claims arising from the use of this map.



Section Location



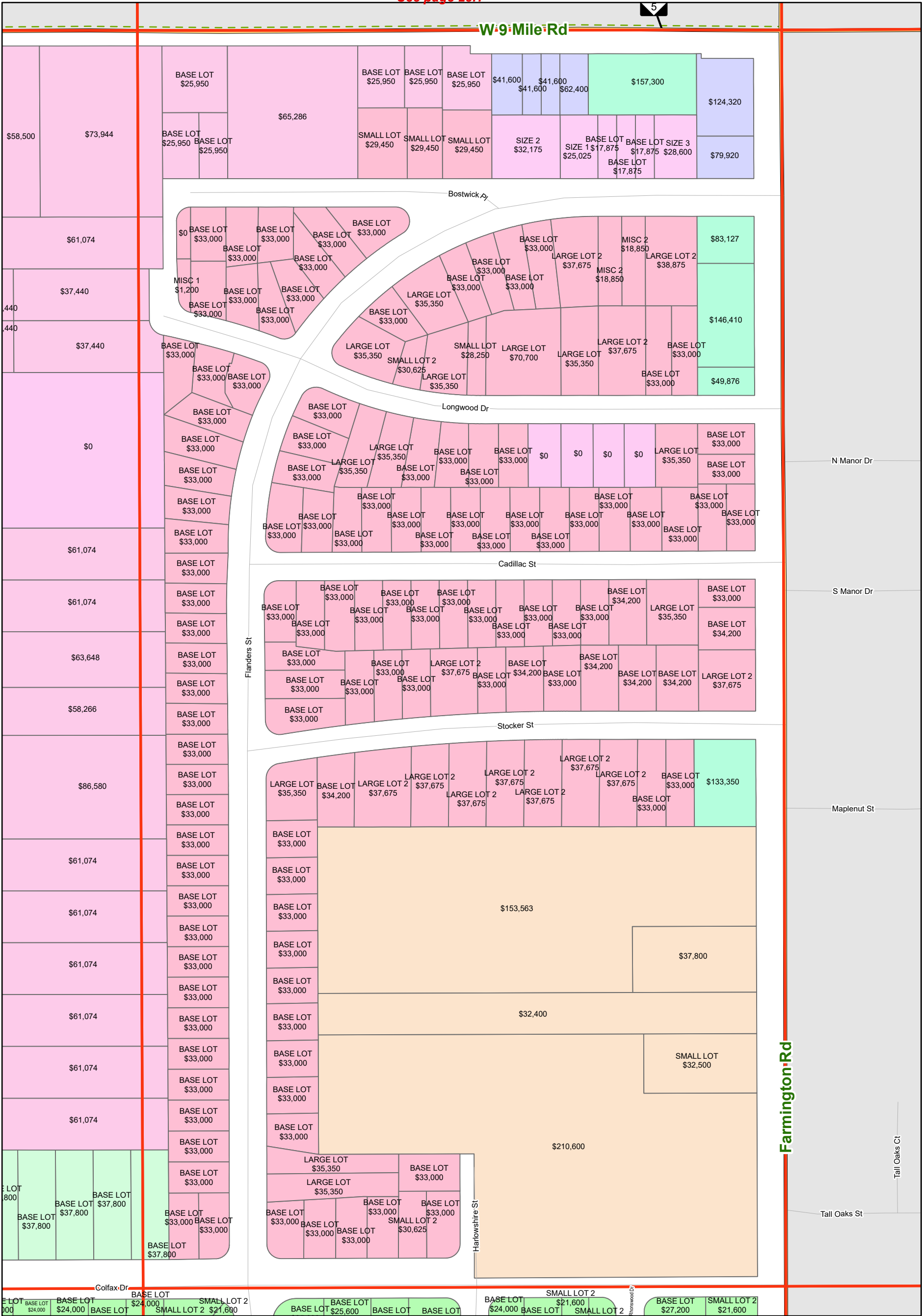


Assessing Division

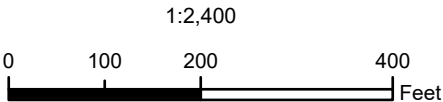
Land Value Atlas, Section 33D



See page 28H



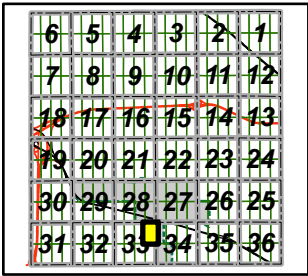
SOURCES: City of Farmington Hills GIS, August 2021
Oakland County GIS, 2021



DISCLAIMER: Although the information provided by this map is believed to be reliable, its accuracy is not warranted in any way. The City of Farmington Hills assumes no liability for any claims arising from the use of this map.

See page 33H

Section Location



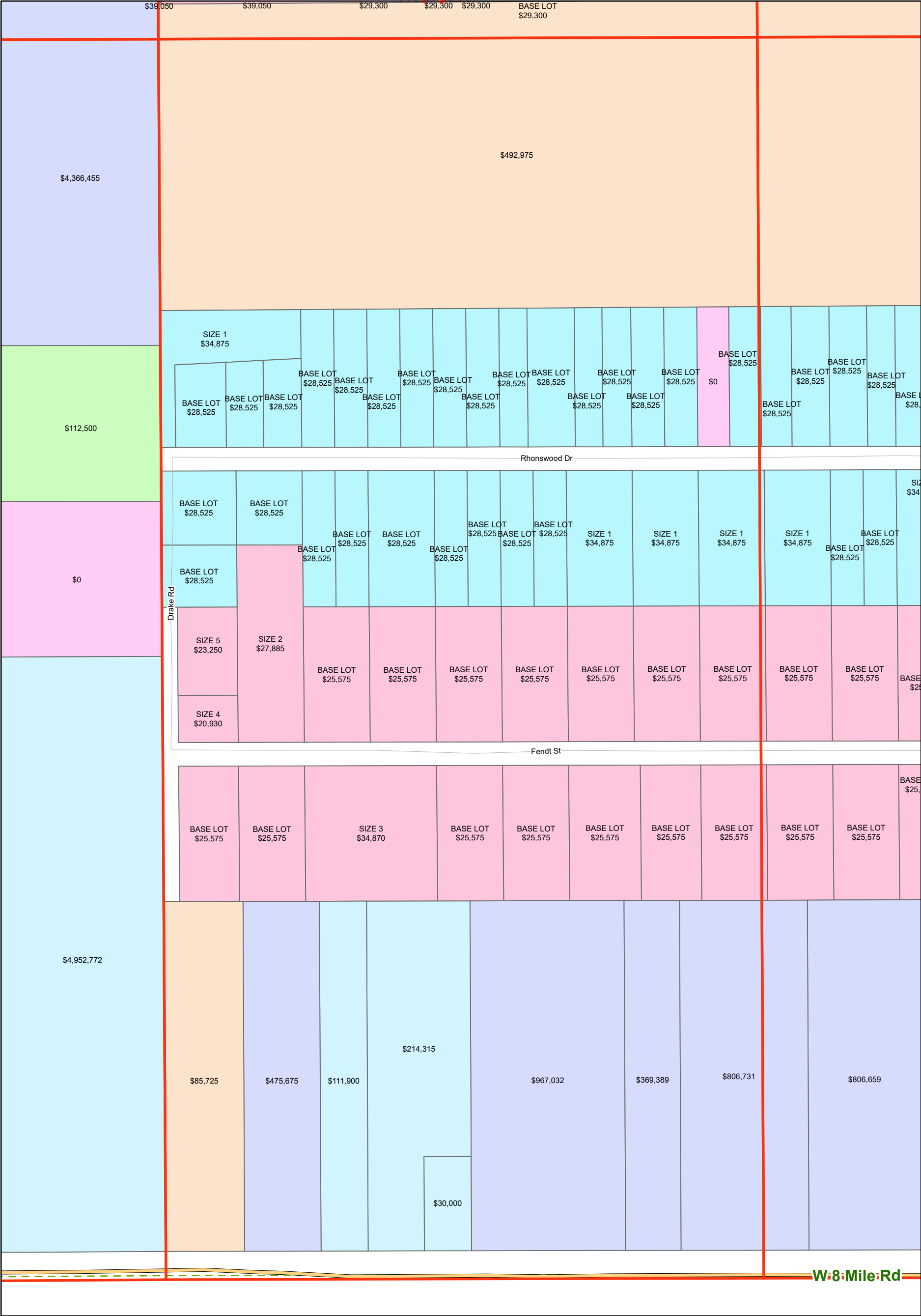


Assessing Division

Land Value Atlas, Section 33E



See page 33A

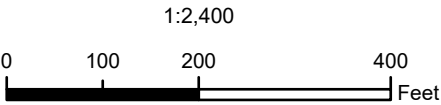


See page 32H


See page 33F

See page

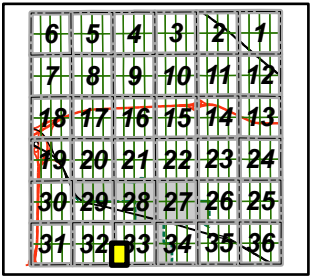
SOURCES: City of Farmington Hills GIS, August 2021
Oakland County GIS, 2021



DISCLAIMER: Although the information provided by this map is believed to be reliable, its accuracy is not warranted in any way. The City of Farmington Hills assumes no liability for any claims arising from the use of this map.



Section Location





Assessing Division

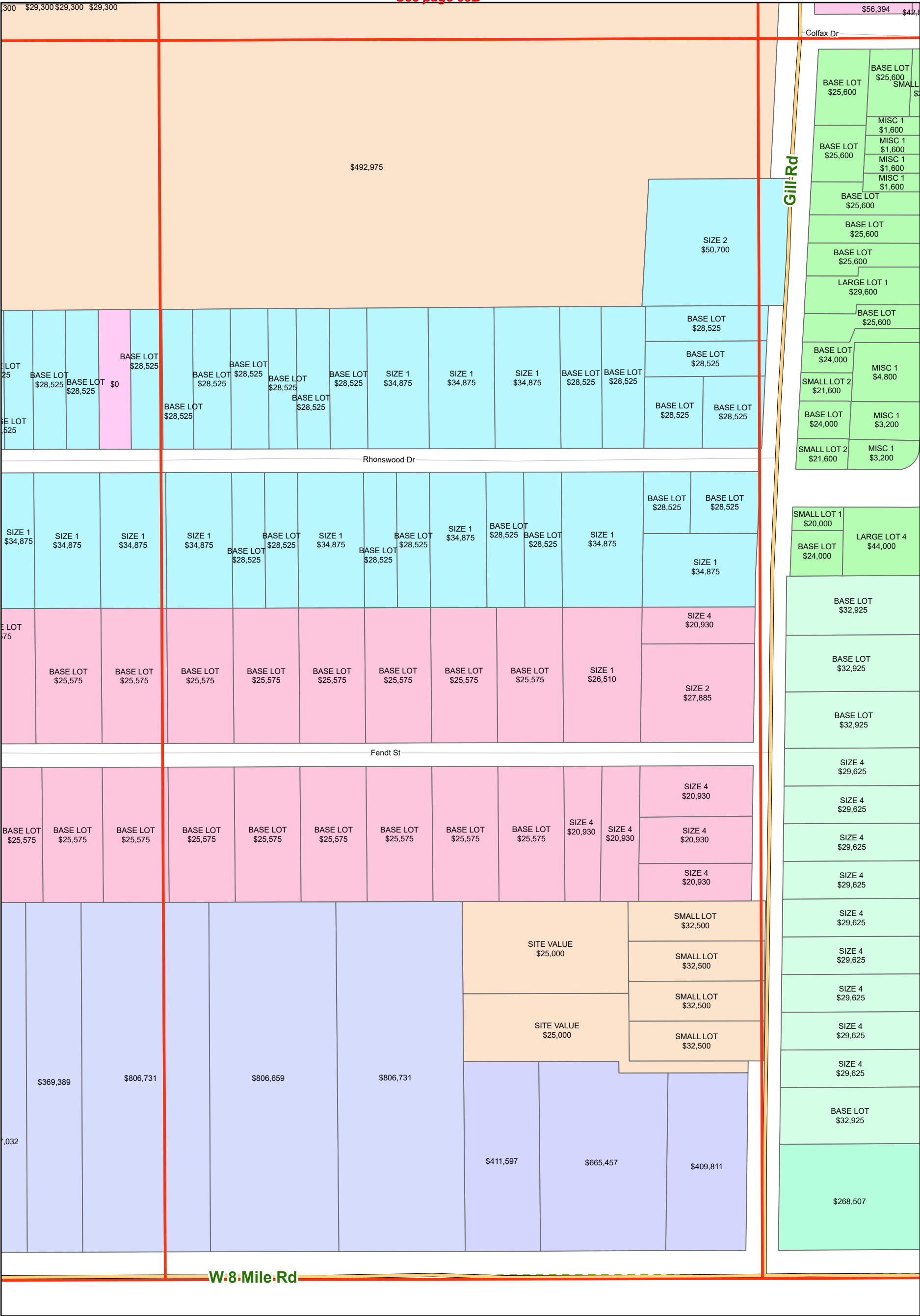
Land Value Atlas, Section 33F



See page 33B

See page 33E

See page 33G



See page

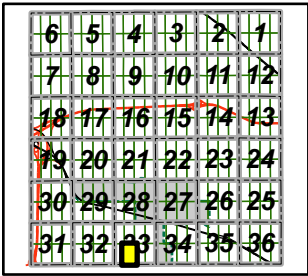
SOURCES: City of Farmington Hills GIS, August 2021
Oakland County GIS, 2021



DISCLAIMER: Although the information provided by this map is believed to be reliable, its accuracy is not warranted in any way. The City of Farmington Hills assumes no liability for any claims arising from the use of this map.



Section Location





Assessing Division

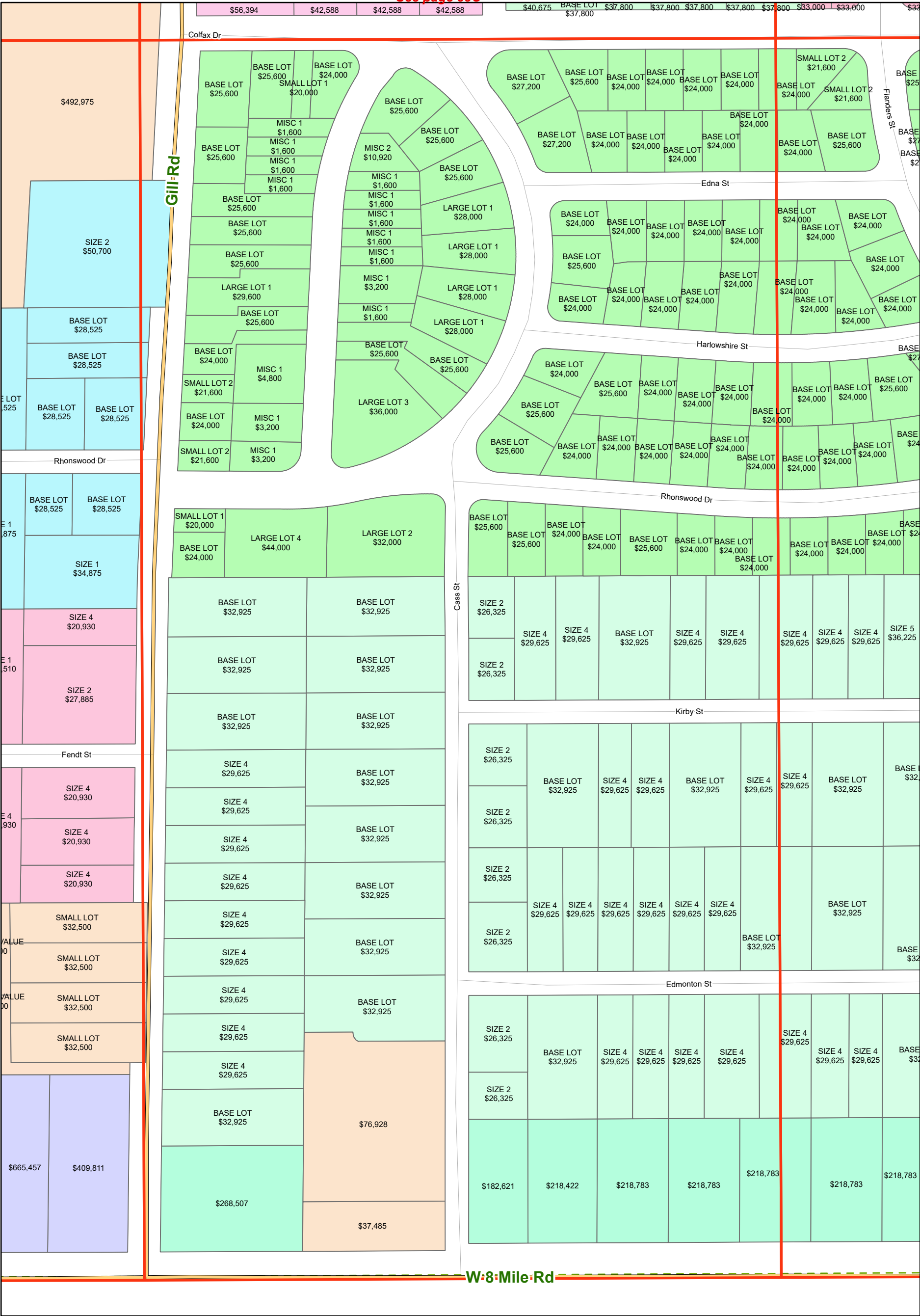
Land Value Atlas, Section 33G



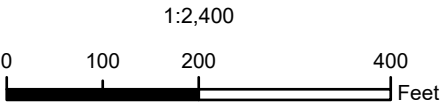
See page 33C

See page 33F

See page 33H



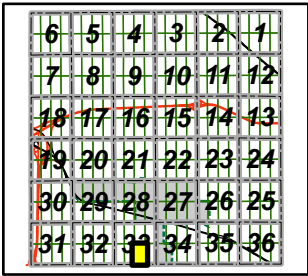
SOURCES: City of Farmington Hills GIS, August 2021
Oakland County GIS, 2021



DISCLAIMER: Although the information provided by this map is believed to be reliable, its accuracy is not warranted in any way. The City of Farmington Hills assumes no liability for any claims arising from the use of this map.

See page

Section Location



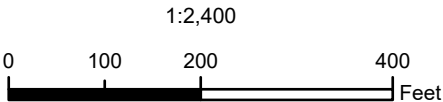


See page 33D



See page 34E

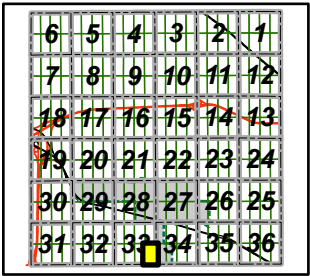
SOURCES: City of Farmington Hills GIS, August 2021
Oakland County GIS, 2021



DISCLAIMER: Although the information provided by this map is believed to be reliable, its accuracy is not warranted in any way. The City of Farmington Hills assumes no liability for any claims arising from the use of this map.

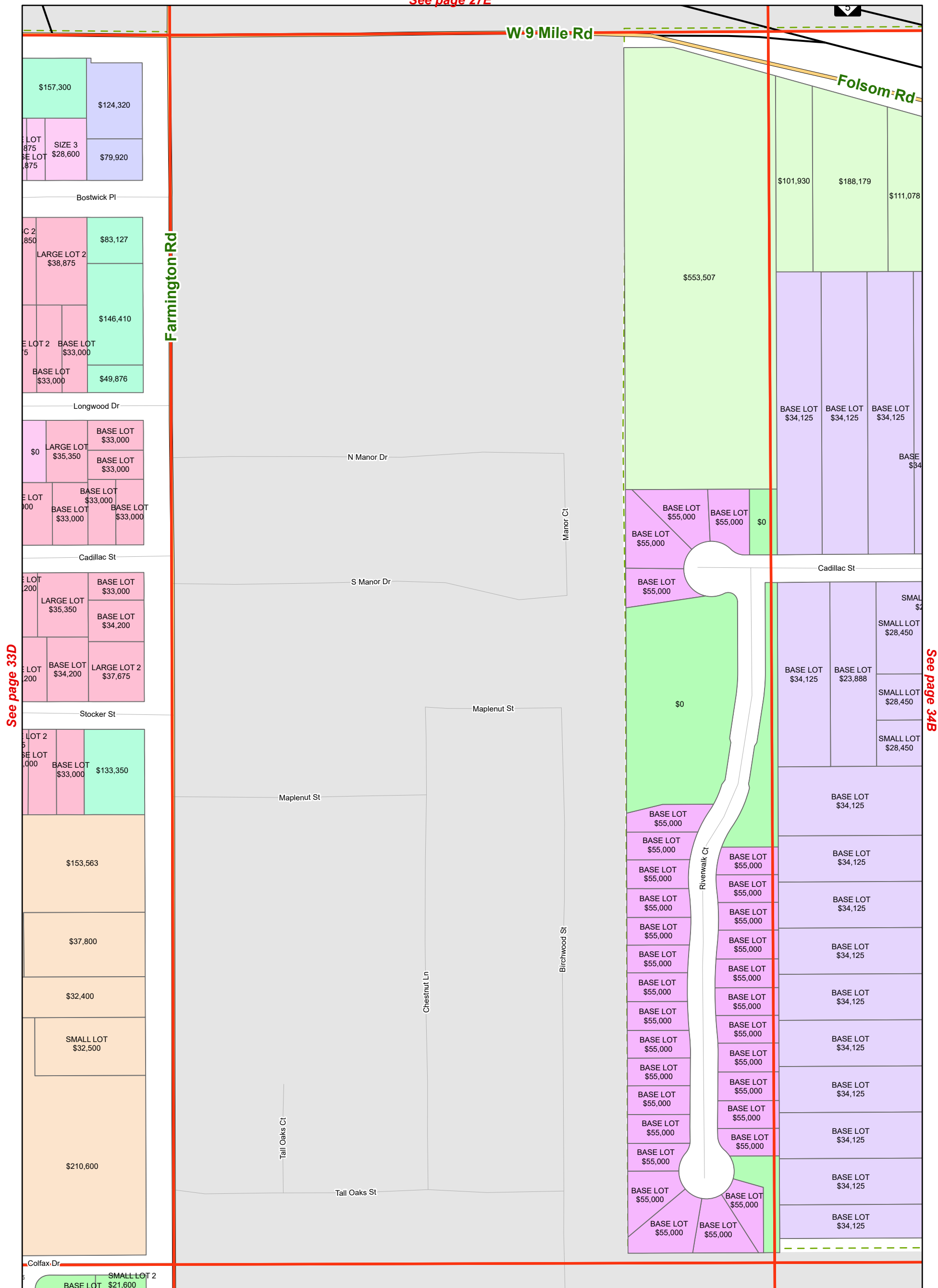
See page

Section Location





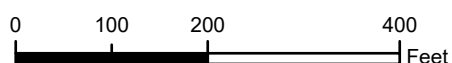
See page 27E



See page 34E

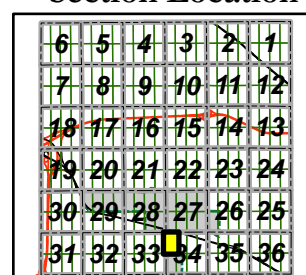
SOURCES: City of Farmington Hills GIS, August 2021
Oakland County GIS, 2021

1:2,400



DISCLAIMER: Although the information provided by this map is believed to be reliable, its accuracy is not warranted in any way. The City of Farmington Hills assumes no liability for any claims arising from the use of this map.

Section Location



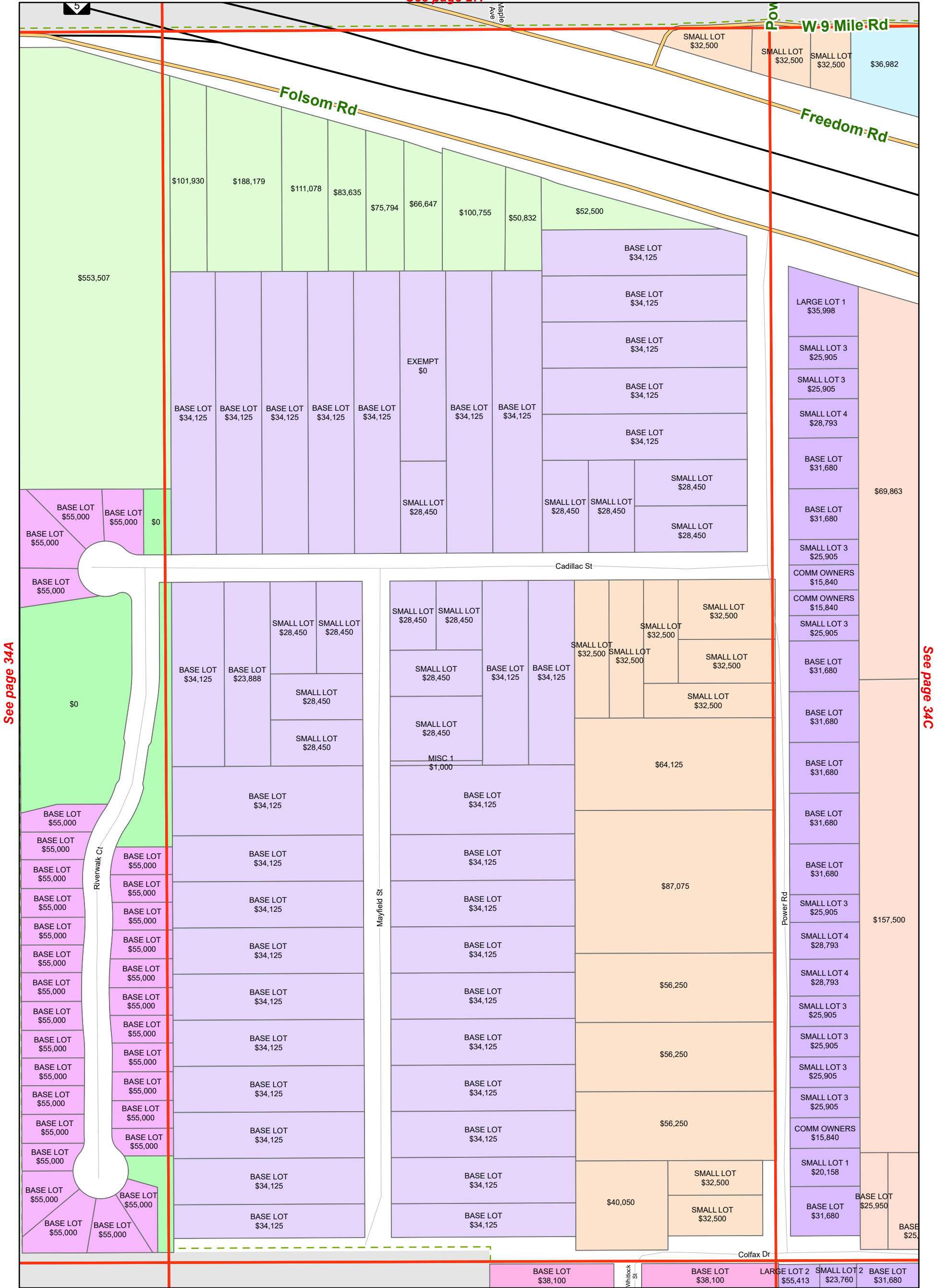


Assessing Division

Land Value Atlas, Section 34B

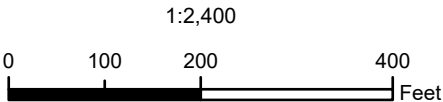


See page 27F



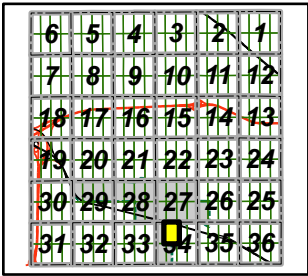
See page 34F

SOURCES: City of Farmington Hills GIS, August 2021
Oakland County GIS, 2021



DISCLAIMER: Although the information provided by this map is believed to be reliable, its accuracy is not warranted in any way. The City of Farmington Hills assumes no liability for any claims arising from the use of this map.

Section Location





Assessing Division

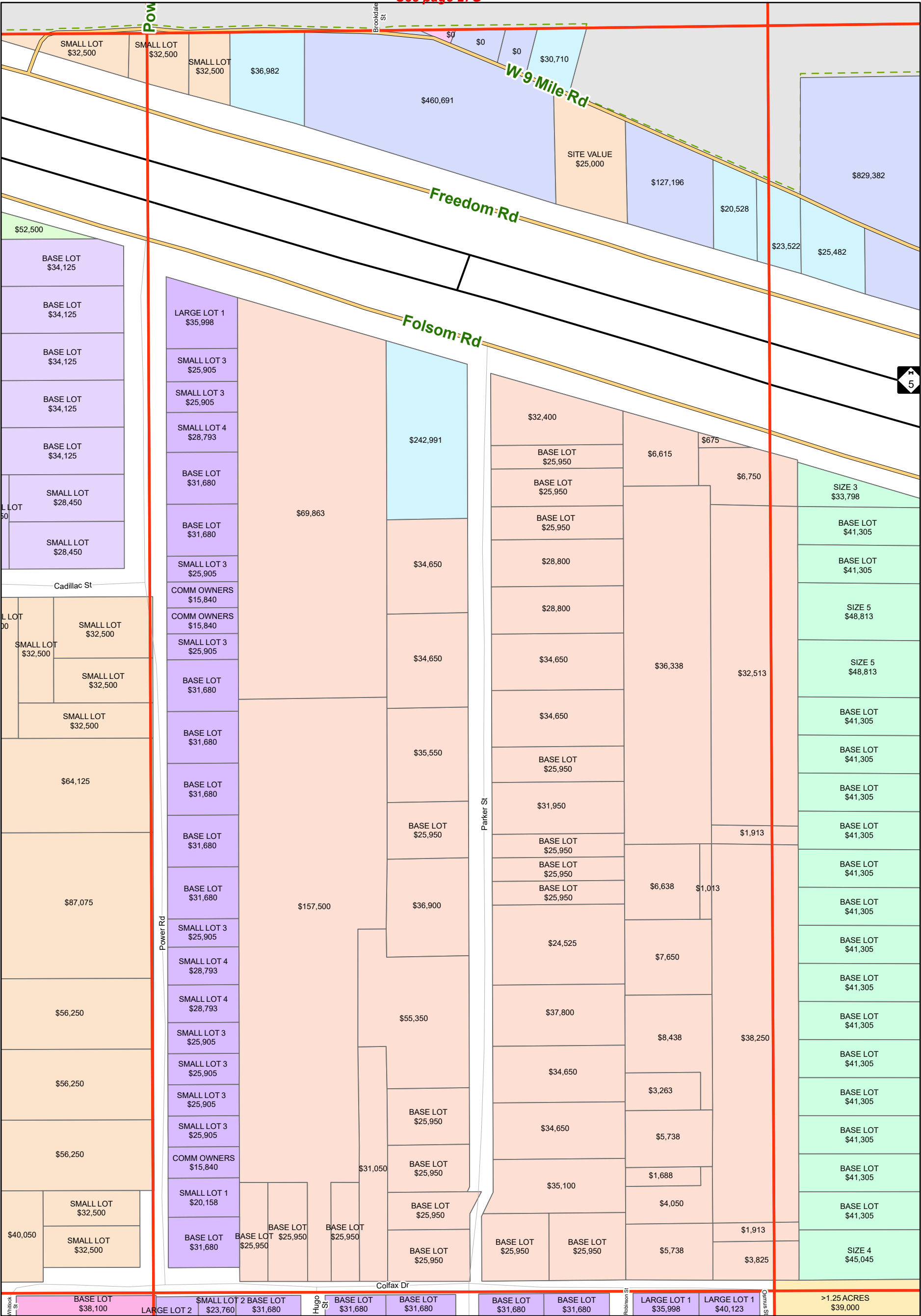
Land Value Atlas, Section 34C



See page 27G

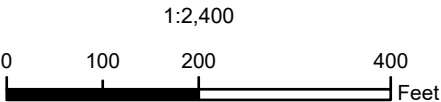
See page 34B

See page 34D




See page 34G

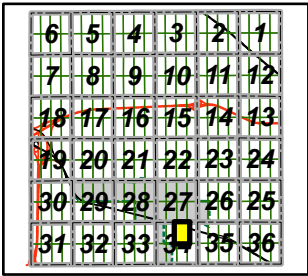
SOURCES: City of Farmington Hills GIS, August 2021
Oakland County GIS, 2021



DISCLAIMER: Although the information provided by this map is believed to be reliable, its accuracy is not warranted in any way. The City of Farmington Hills assumes no liability for any claims arising from the use of this map.



Section Location



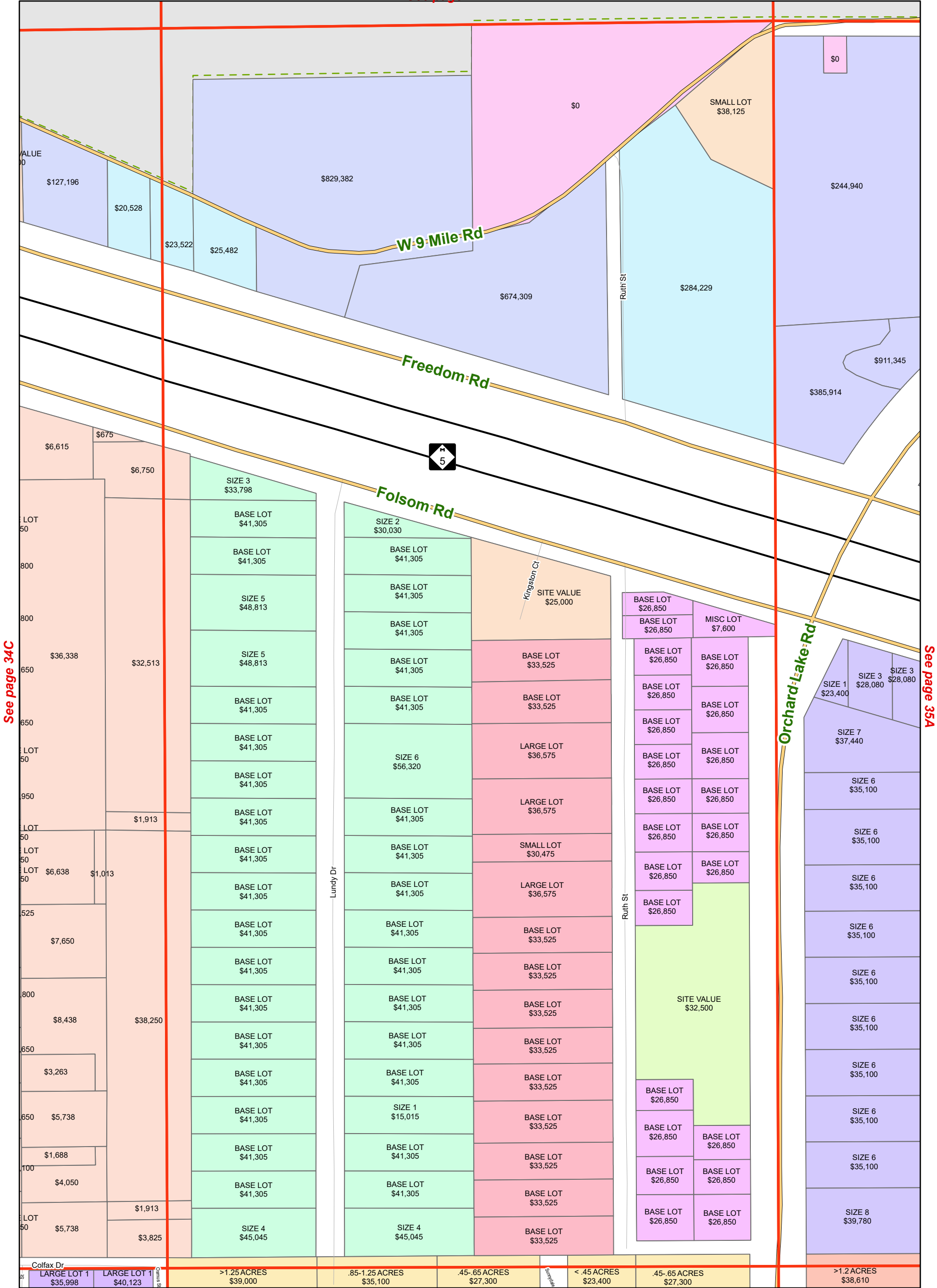


Assessing Division

Land Value Atlas, Section 34D

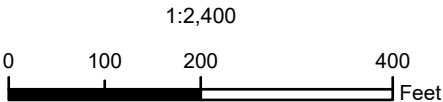


See page 27H



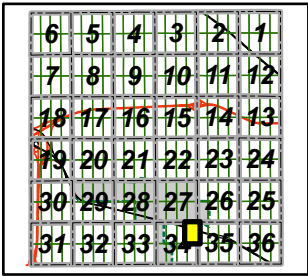
See page 34H

SOURCES: City of Farmington Hills GIS, August 2021
Oakland County GIS, 2021



DISCLAIMER: Although the information provided by this map is believed to be reliable, its accuracy is not warranted in any way. The City of Farmington Hills assumes no liability for any claims arising from the use of this map.

Section Location

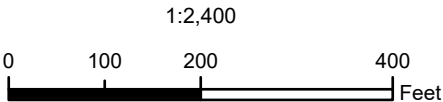




See page 34F

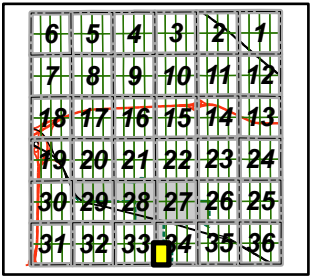
See page

SOURCES: City of Farmington Hills GIS, August 2021
Oakland County GIS, 2021



DISCLAIMER: Although the information provided by this map is believed to be reliable, its accuracy is not warranted in any way. The City of Farmington Hills assumes no liability for any claims arising from the use of this map.

Section Location





Assessing Division

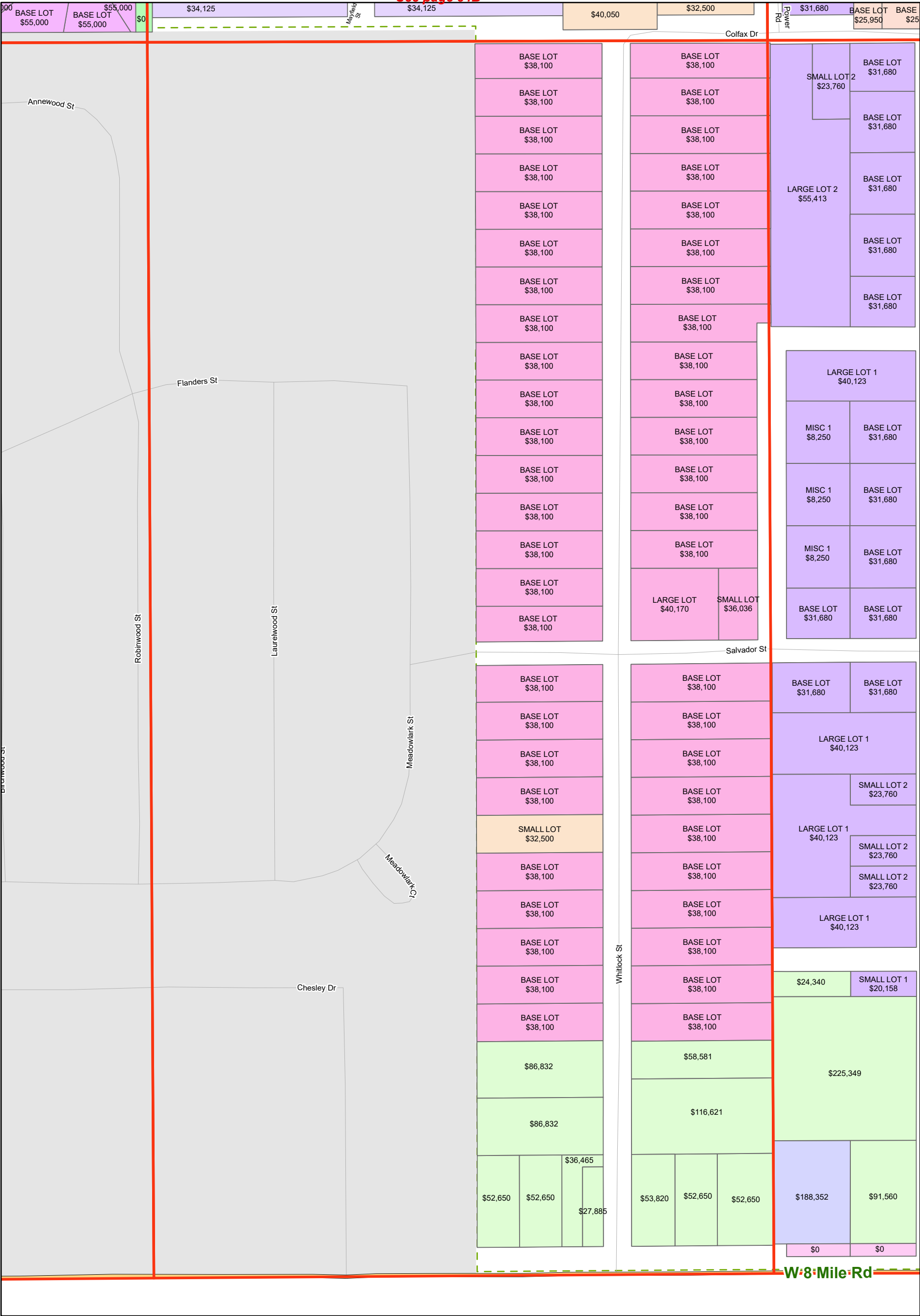
Land Value Atlas, Section 34F



See page 34B

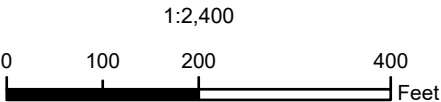
See page 34E

See page 34G




See page

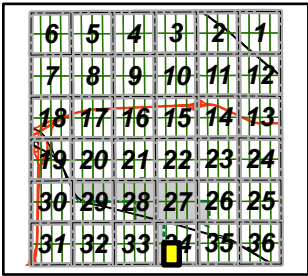
SOURCES: City of Farmington Hills GIS, August 2021
Oakland County GIS, 2021



DISCLAIMER: Although the information provided by this map is believed to be reliable, its accuracy is not warranted in any way. The City of Farmington Hills assumes no liability for any claims arising from the use of this map.



Section Location



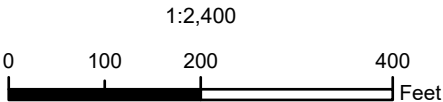


See page 34C

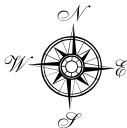
[illegible]

See page

SOURCES: City of Farmington Hills GIS, August 2021
Oakland County GIS, 2021



DISCLAIMER: Although the information provided by this map is believed to be reliable, its accuracy is not warranted in any way. The City of Farmington Hills assumes no liability for any claims arising from the use of this map.



Section Location



See page 34B

Colfax Dr

Robinson St

W 8 Mile Rd

Orchard Lake Rd

Map showing various lots with acreage and value information. The map is divided into several colored regions: purple for residential lots, yellow for larger residential lots, green for commercial/industrial lots, and blue for a large central area. The map includes a grid of streets and a legend for lot sizes and values.

Legend:

- SIZE 4 \$45,045
- SIZE 8 \$39,780
- BASE LOT \$33,525
- BASE LOT \$26,850

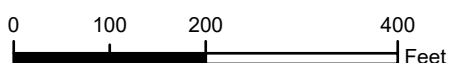
Map Details:

- Lot 1: LARGE LOT 1 \$35,998
- Lot 2: LARGE LOT 1 \$40,123
- Lot 3: SMALL LOT 4 \$28,793
- Lot 4: SMALL LOT 2 \$23,760
- Lot 5: LARGE LOT 3 \$71,225
- Lot 6: BASE LOT \$31,680
- Lot 7: BASE LOT \$31,680
- Lot 8: BASE LOT \$31,680
- Lot 9: BASE LOT \$31,680
- Lot 10: SMALL LOT 4 \$28,793
- Lot 11: SMALL LOT 4 \$28,793
- Lot 12: MISC 1 \$8,250
- Lot 13: BASE LOT \$31,680
- Lot 14: MISC 1 \$8,250
- Lot 15: MISC 1 \$4,125
- Lot 16: SMALL LOT 4 \$28,793
- Lot 17: MISC 1 \$8,250
- Lot 18: BASE LOT \$31,680
- Lot 19: MISC 1 \$8,250
- Lot 20: BASE LOT \$31,680
- Lot 21: BASE LOT \$31,680
- Lot 22: \$79,185
- Lot 23: \$47,250
- Lot 24: \$45,320
- Lot 25: \$92,640
- Lot 26: \$47,250
- Lot 27: \$45,461
- Lot 28: \$43,594
- Lot 29: \$5,231
- Lot 30: \$33,131
- Lot 31: \$13,950
- Lot 32: \$0
- Lot 33: \$0
- Lot 34: \$117,586
- Lot 35: \$109,620
- Lot 36: \$129,600
- Lot 37: \$157,680
- Lot 38: \$120,000
- Lot 39: \$120,000
- Lot 40: \$240,000
- Lot 41: \$229,853
- Lot 42: \$278,489
- Lot 43: \$37,497
- Lot 44: \$64,800
- Lot 45: \$94,030
- Lot 46: \$42,750
- Lot 47: \$0
- Lot 48: \$94,030
- Lot 49: \$36,204
- Lot 50: \$90,000
- Lot 51: \$192,000
- Lot 52: \$163,392
- Lot 53: \$0
- Lot 54: \$138,054
- Lot 55: \$150,021
- Lot 56: \$120,000
- Lot 57: \$192,083
- Lot 58: \$240,000
- Lot 59: \$842,000
- Lot 60: \$80-1.00 ACRES \$32,190
- Lot 61: \$80-1.00 ACRES \$32,190
- Lot 62: \$80-1.00 ACRES \$32,190
- Lot 63: \$80-1.00 ACRES \$32,190
- Lot 64: \$80-1.00 ACRES \$32,190
- Lot 65: \$80-1.00 ACRES \$32,190
- Lot 66: \$80-1.00 ACRES \$32,190
- Lot 67: \$80-1.00 ACRES \$32,190
- Lot 68: \$80-1.00 ACRES \$32,190
- Lot 69: \$80-1.00 ACRES \$32,190
- Lot 70: \$80-1.00 ACRES \$32,190
- Lot 71: \$80-1.00 ACRES \$32,190
- Lot 72: \$80-1.00 ACRES \$32,190
- Lot 73: \$80-1.00 ACRES \$32,190
- Lot 74: \$80-1.00 ACRES \$32,190
- Lot 75: \$80-1.00 ACRES \$32,190
- Lot 76: \$80-1.00 ACRES \$32,190
- Lot 77: \$80-1.00 ACRES \$32,190
- Lot 78: \$80-1.00 ACRES \$32,190
- Lot 79: \$80-1.00 ACRES \$32,190
- Lot 80: \$80-1.00 ACRES \$32,190
- Lot 81: \$80-1.00 ACRES \$32,190
- Lot 82: \$80-1.00 ACRES \$32,190
- Lot 83: \$80-1.00 ACRES \$32,190
- Lot 84: \$80-1.00 ACRES \$32,190
- Lot 85: \$80-1.00 ACRES \$32,190
- Lot 86: \$80-1.00 ACRES \$32,190
- Lot 87: \$80-1.00 ACRES \$32,190
- Lot 88: \$80-1.00 ACRES \$32,190
- Lot 89: \$80-1.00 ACRES \$32,190
- Lot 90: \$80-1.00 ACRES \$32,190
- Lot 91: \$80-1.00 ACRES \$32,190
- Lot 92: \$80-1.00 ACRES \$32,190
- Lot 93: \$80-1.00 ACRES \$32,190
- Lot 94: \$80-1.00 ACRES \$32,190
- Lot 95: \$80-1.00 ACRES \$32,190
- Lot 96: \$80-1.00 ACRES \$32,190
- Lot 97: \$80-1.00 ACRES \$32,190
- Lot 98: \$80-1.00 ACRES \$32,190
- Lot 99: \$80-1.00 ACRES \$32,190
- Lot 100: \$80-1.00 ACRES \$32,190

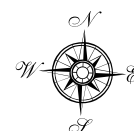
See page

SOURCES: City of Farmington Hills GIS, August 2021
Oakland County GIS, 2021

1:2,400



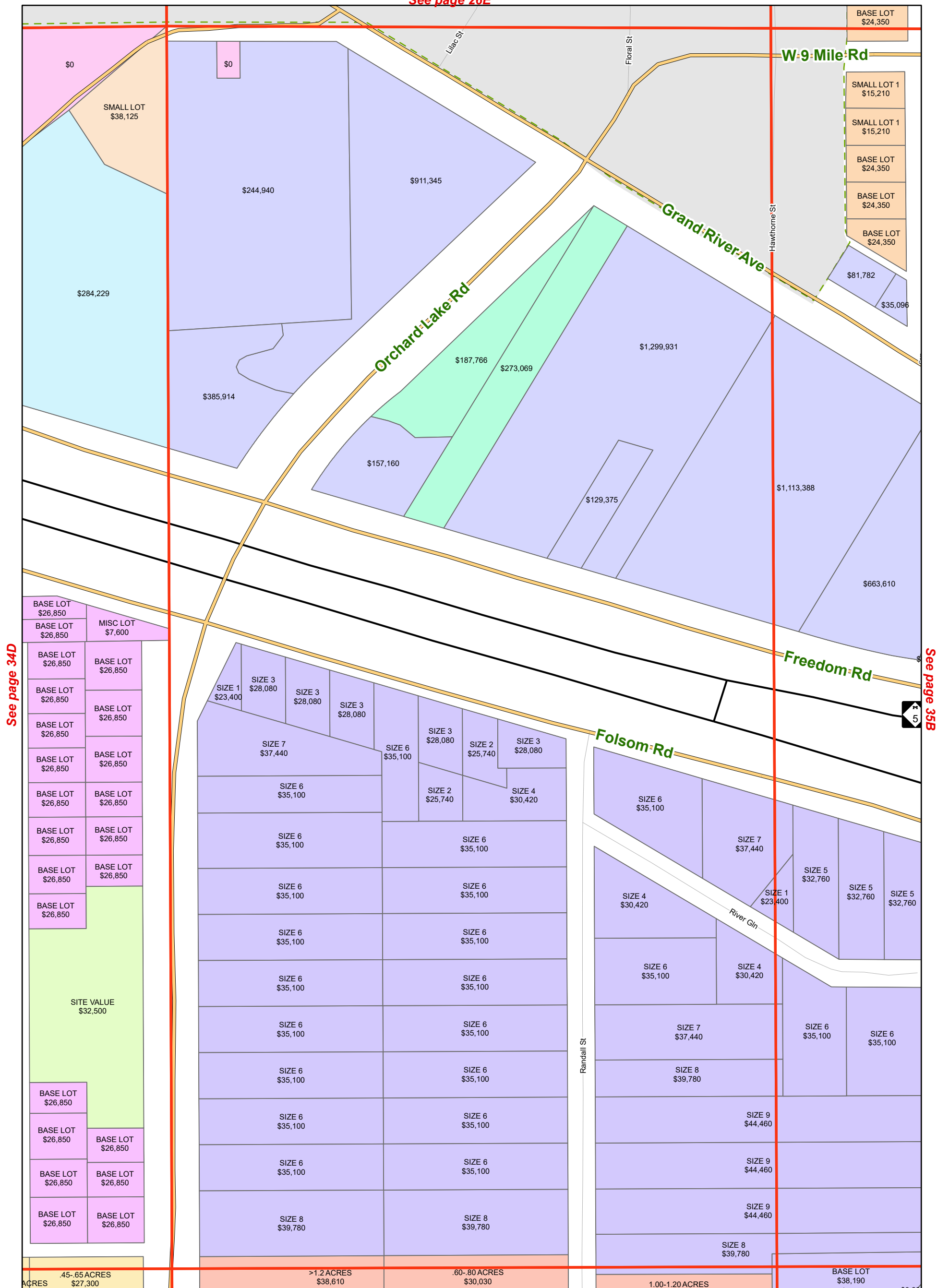
DISCLAIMER: Although the information provided by this map is believed to be reliable, its accuracy is not warranted in any way. The City of Farmington Hills assumes no liability for any claims arising from the use of this map.



Section Location

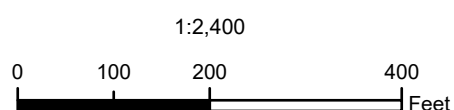


See page 26E




See page 35E

SOURCES: City of Farmington Hills GIS, August 2021
Oakland County GIS, 2021



DISCLAIMER: Although the information provided by this map is believed to be reliable, its accuracy is not warranted in any way. The City of Farmington Hills assumes no liability for any claims arising from the use of this map.

Section Location



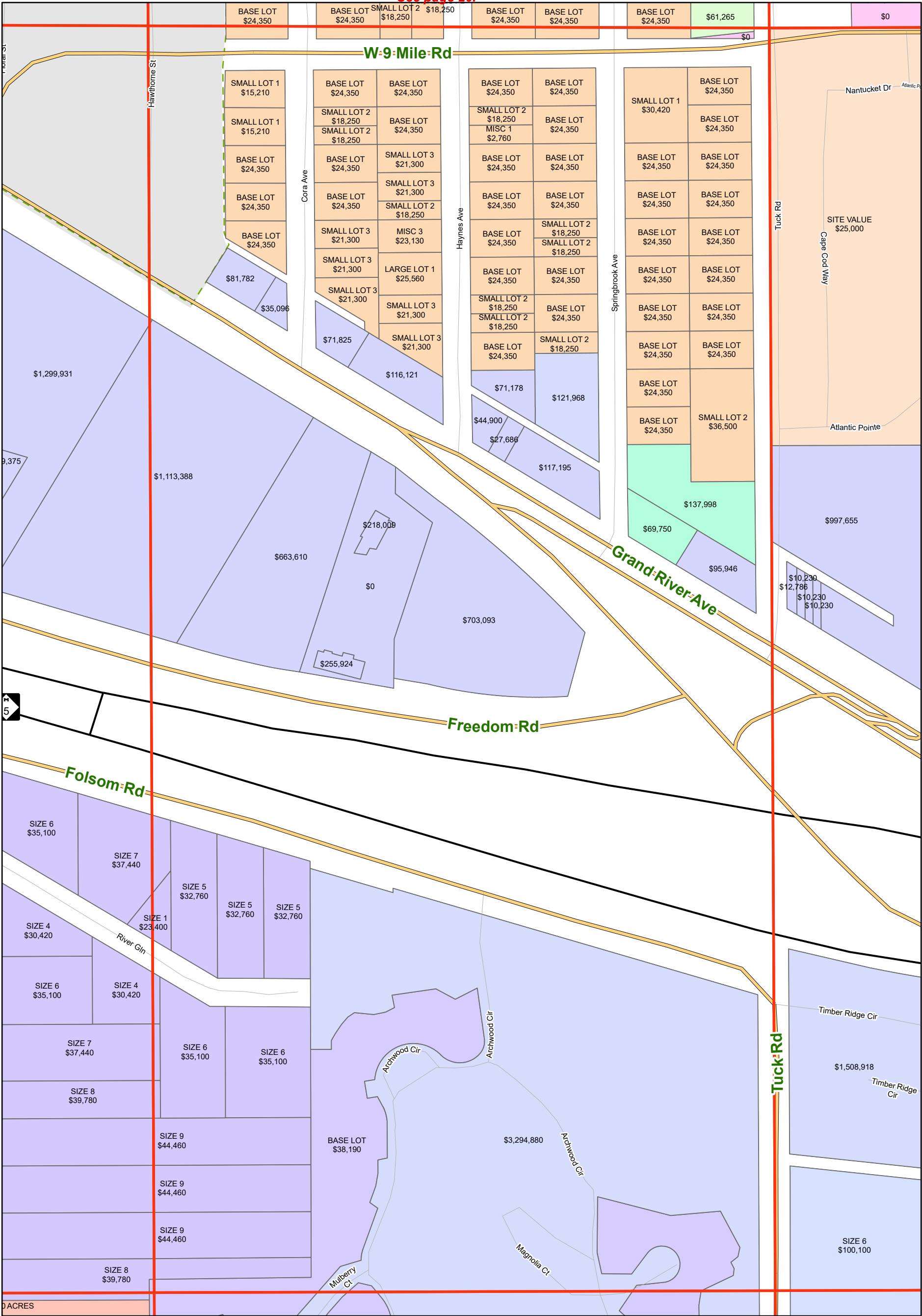


Assessing Division

Land Value Atlas, Section 35B



See page 26F



See page 35A

See page 35C

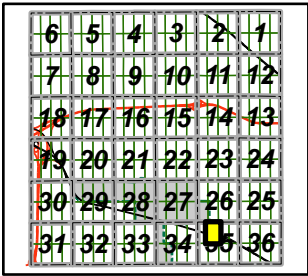
See page 35F

SOURCES: City of Farmington Hills GIS, August 2021
Oakland County GIS, 2021



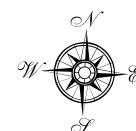
DISCLAIMER: Although the information provided by this map is believed to be reliable, its accuracy is not warranted in any way. The City of Farmington Hills assumes no liability for any claims arising from the use of this map.

Section Location



[illegible]

DISCLAIMER: Although the information provided by this map is believed to be reliable, its accuracy is not warranted in any way. The City of Farmington Hills assumes no liability for any claims arising from the use of this map.



6	5	4	3	2	1
7	8	9	10	11	12
18	17	16	15	14	13
19	20	21	22	23	24
30	29	28	27	26	25
31	32	33	34	35	36



See page 26H

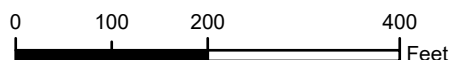


See page 36A

See page 35H

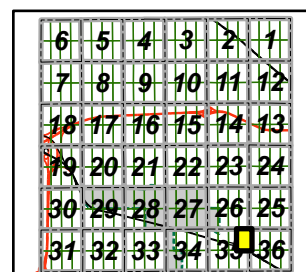
SOURCES: City of Farmington Hills GIS, August 2021
Oakland County GIS, 2021

1:2,400



DISCLAIMER: Although the information provided by this map is believed to be reliable, its accuracy is not warranted in any way. The City of Farmington Hills assumes no liability for any claims arising from the use of this map.

Section Location





Assessing Division

Land Value Atlas, Section 35E



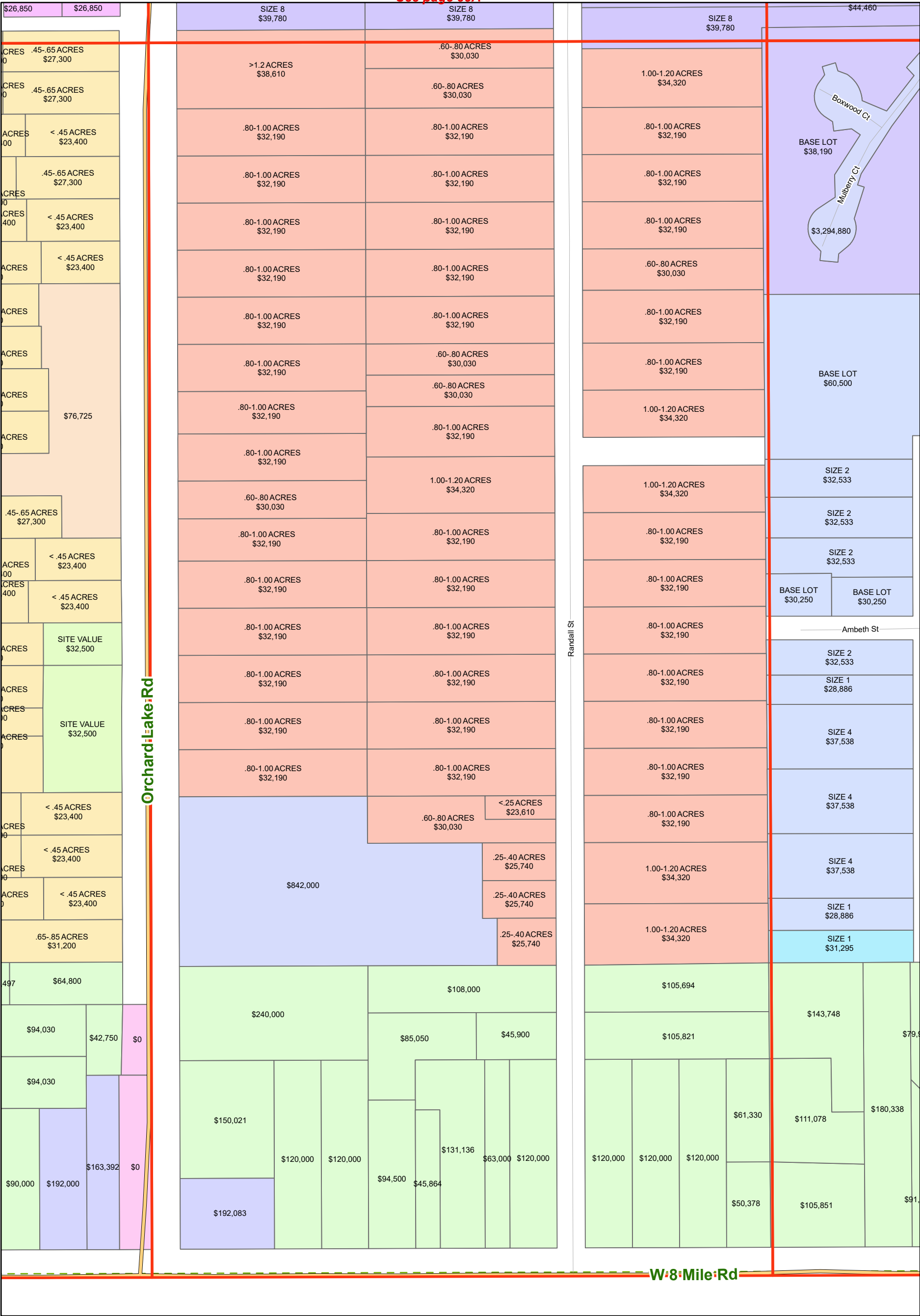
See page 35A

See page 34H

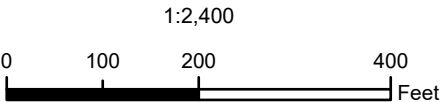
Orchard Lake Rd

Randall St

See page 35F



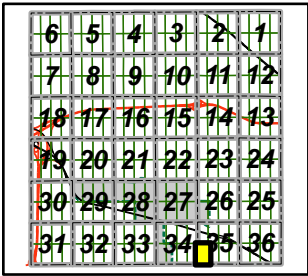
SOURCES: City of Farmington Hills GIS, August 2021
Oakland County GIS, 2021



DISCLAIMER: Although the information provided by this map is believed to be reliable, its accuracy is not warranted in any way. The City of Farmington Hills assumes no liability for any claims arising from the use of this map.

See page

Section Location





Assessing Division

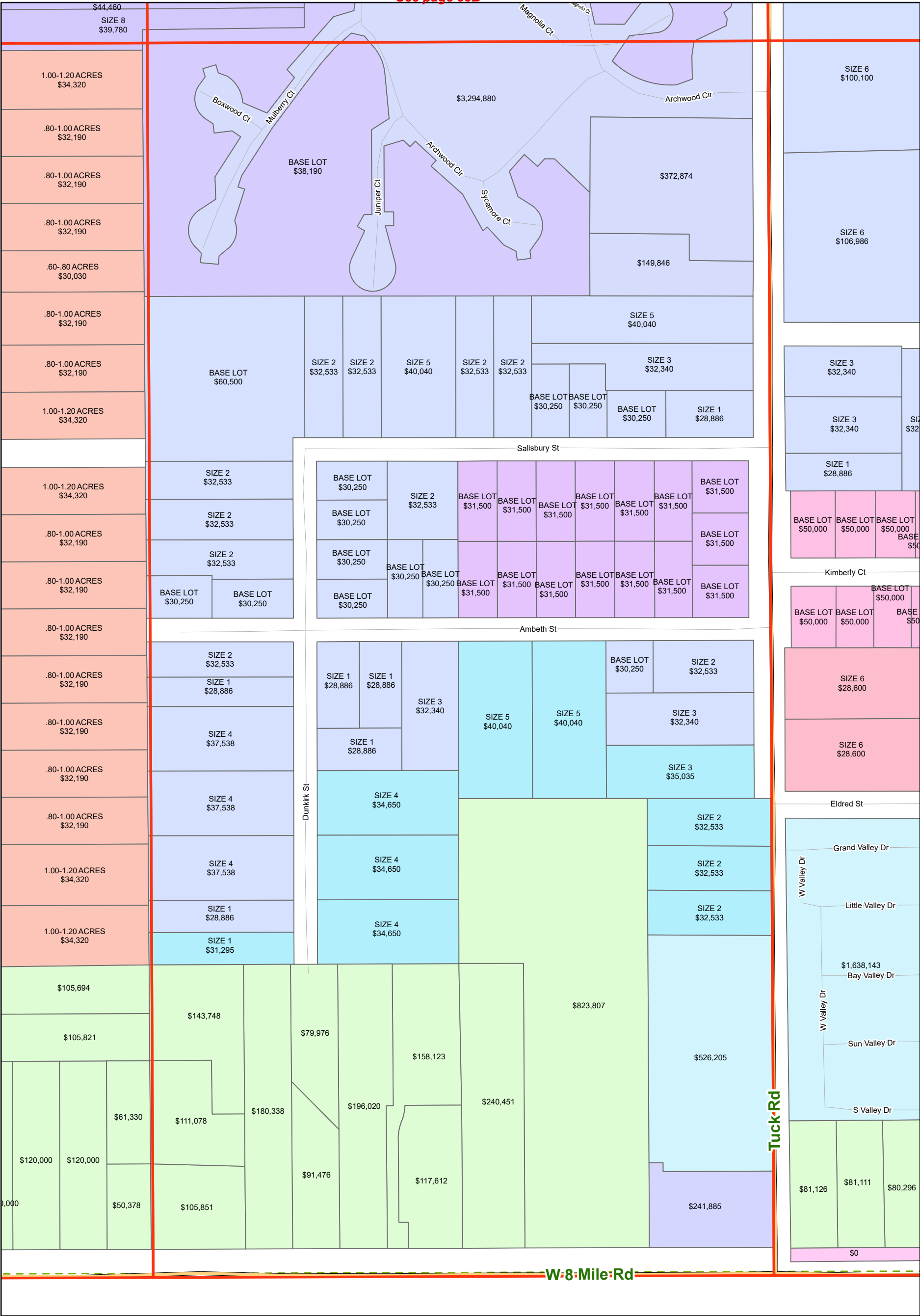
Land Value Atlas, Section 35F



See page 35B

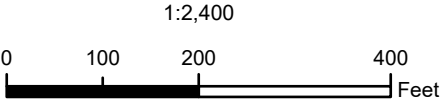
See page 35E

See page 35G




See page

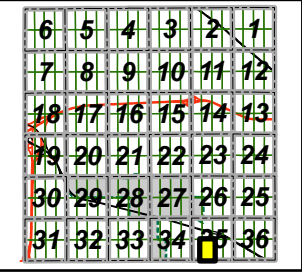
SOURCES: City of Farmington Hills GIS, August 2021
Oakland County GIS, 2021



DISCLAIMER: Although the information provided by this map is believed to be reliable, its accuracy is not warranted in any way. The City of Farmington Hills assumes no liability for any claims arising from the use of this map.



Section Location



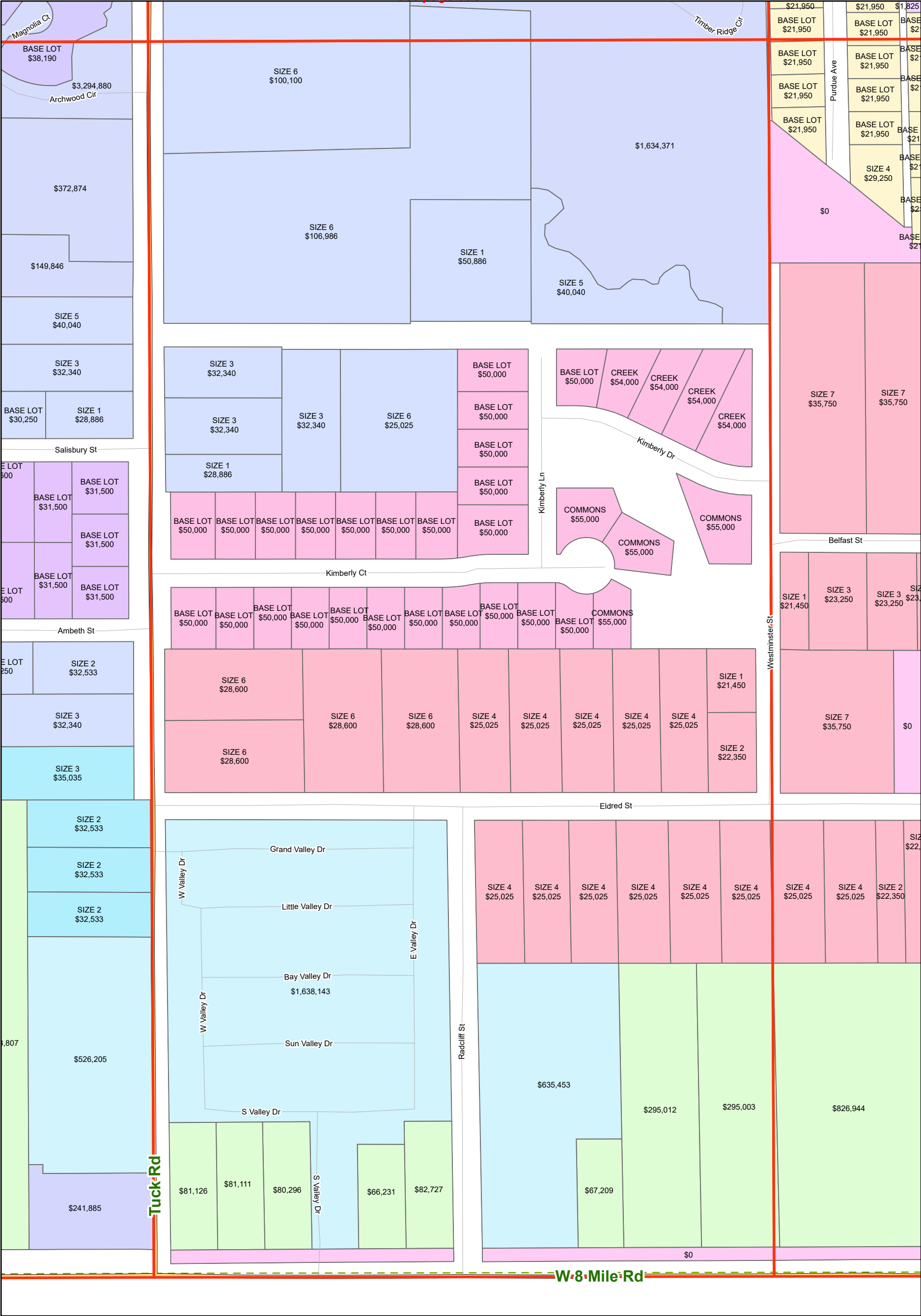


Assessing Division

Land Value Atlas, Section 35G



See page 35C

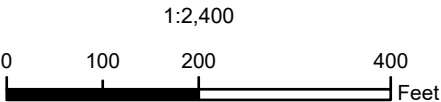


See page 35F

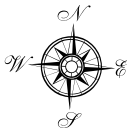
See page 35H

See page

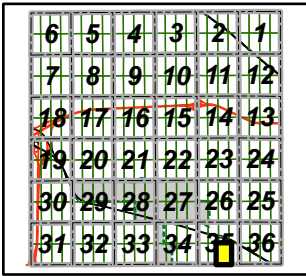
SOURCES: City of Farmington Hills GIS, August 2021
Oakland County GIS, 2021



DISCLAIMER: Although the information provided by this map is believed to be reliable, its accuracy is not warranted in any way. The City of Farmington Hills assumes no liability for any claims arising from the use of this map.



Section Location





Assessing Division

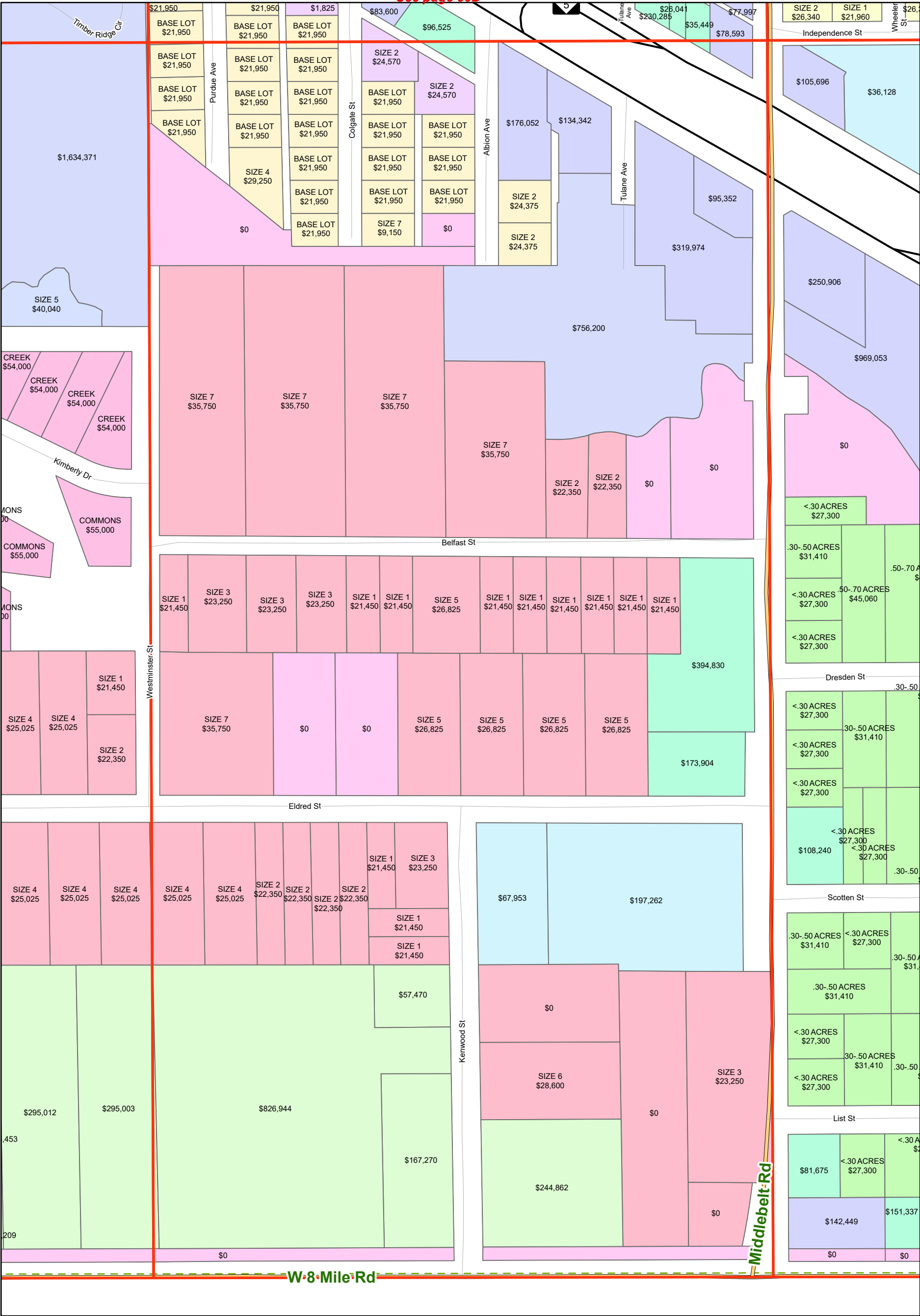
Land Value Atlas, Section 35H



See page 35D

See page 35G

See page 36E




See page

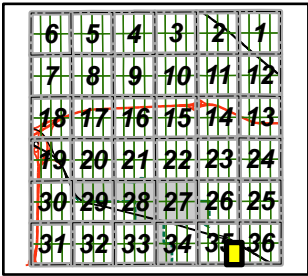
SOURCES: City of Farmington Hills GIS, August 2021
Oakland County GIS, 2021



DISCLAIMER: Although the information provided by this map is believed to be reliable, its accuracy is not warranted in any way. The City of Farmington Hills assumes no liability for any claims arising from the use of this map.



Section Location



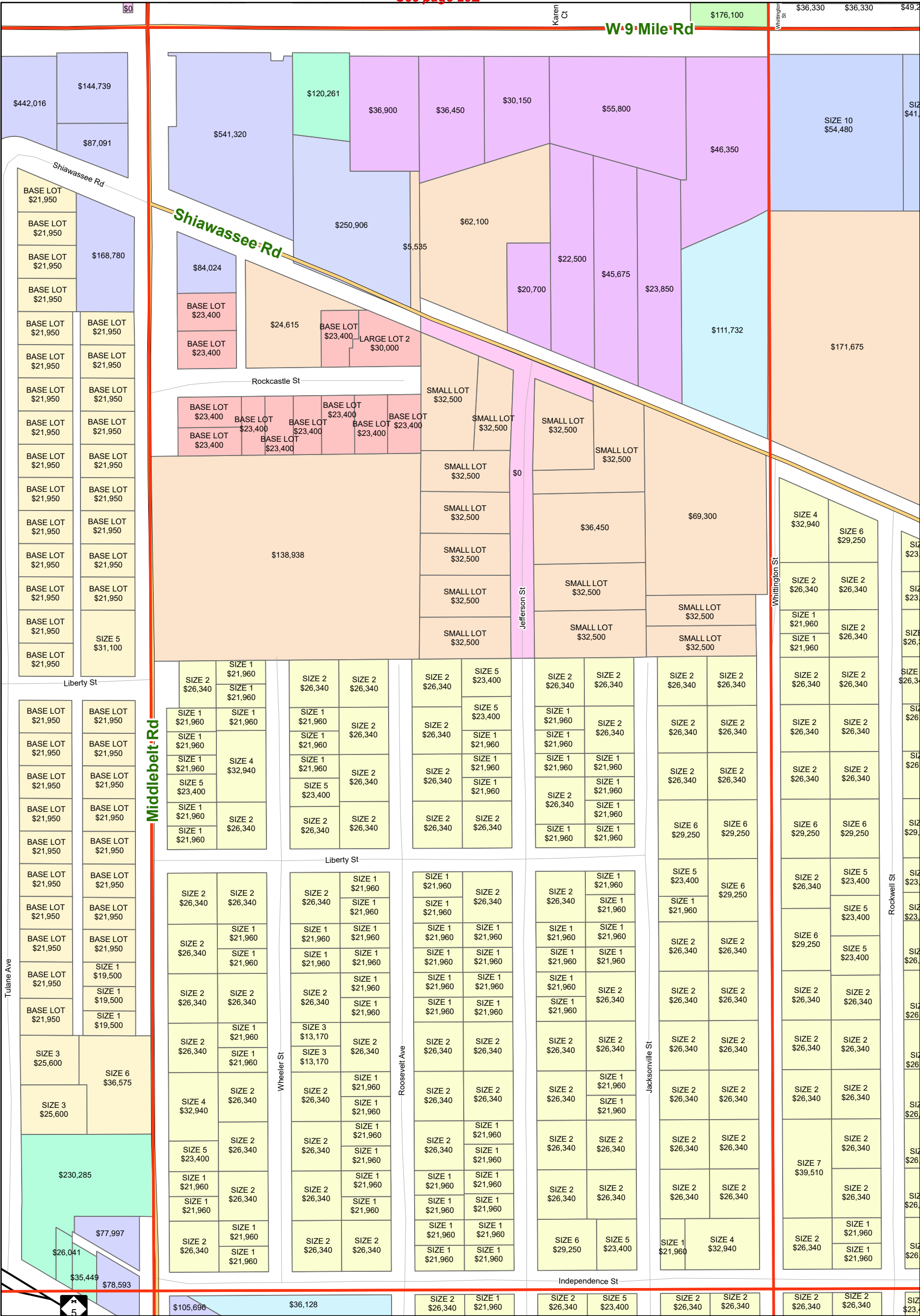


Assessing Division

Land Value Atlas, Section 36A



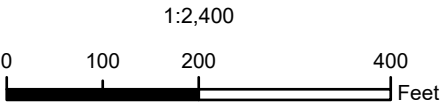
See page 25E



See page 35D

See page 36B

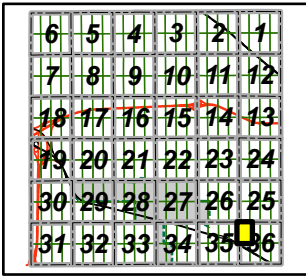
SOURCES: City of Farmington Hills GIS, August 2021
Oakland County GIS, 2021



DISCLAIMER: Although the information provided by this map is believed to be reliable, its accuracy is not warranted in any way. The City of Farmington Hills assumes no liability for any claims arising from the use of this map.

See page 36E

Section Location



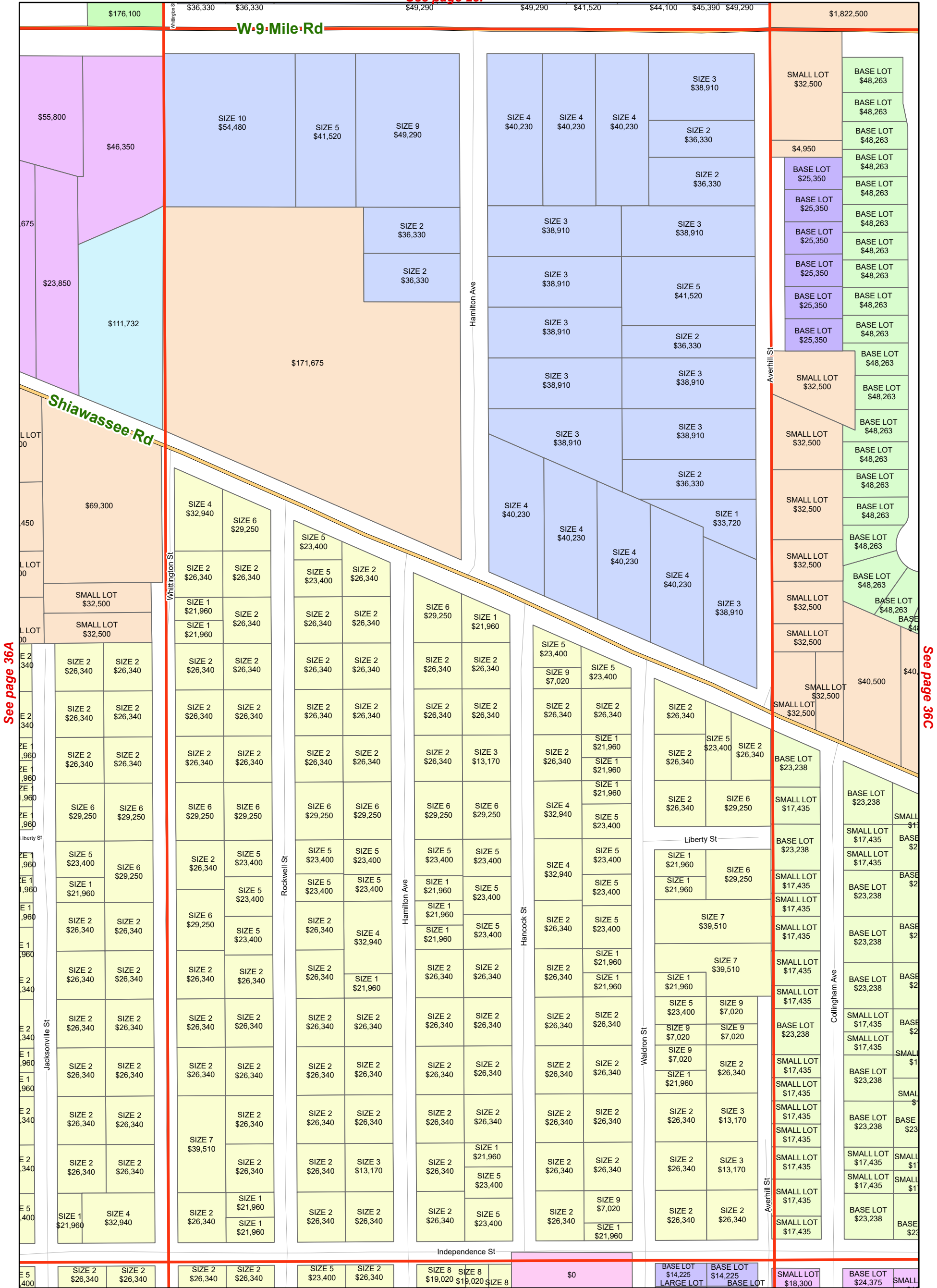


Assessing Division

Land Value Atlas, Section 36B



See page 25F

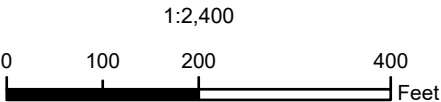


See page 36A

See page 36C

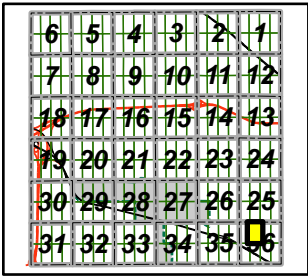
See page 36F

SOURCES: City of Farmington Hills GIS, August 2021
Oakland County GIS, 2021



DISCLAIMER: Although the information provided by this map is believed to be reliable, its accuracy is not warranted in any way. The City of Farmington Hills assumes no liability for any claims arising from the use of this map.

Section Location





Assessing Division

Land Value Atlas, Section 36C



See page 25G

See page 36B

See page 36D

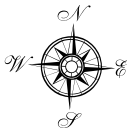


See page 36G

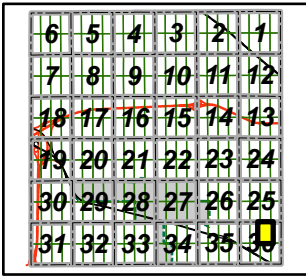
SOURCES: City of Farmington Hills GIS, August 2021
Oakland County GIS, 2021



DISCLAIMER: Although the information provided by this map is believed to be reliable, its accuracy is not warranted in any way. The City of Farmington Hills assumes no liability for any claims arising from the use of this map.



Section Location



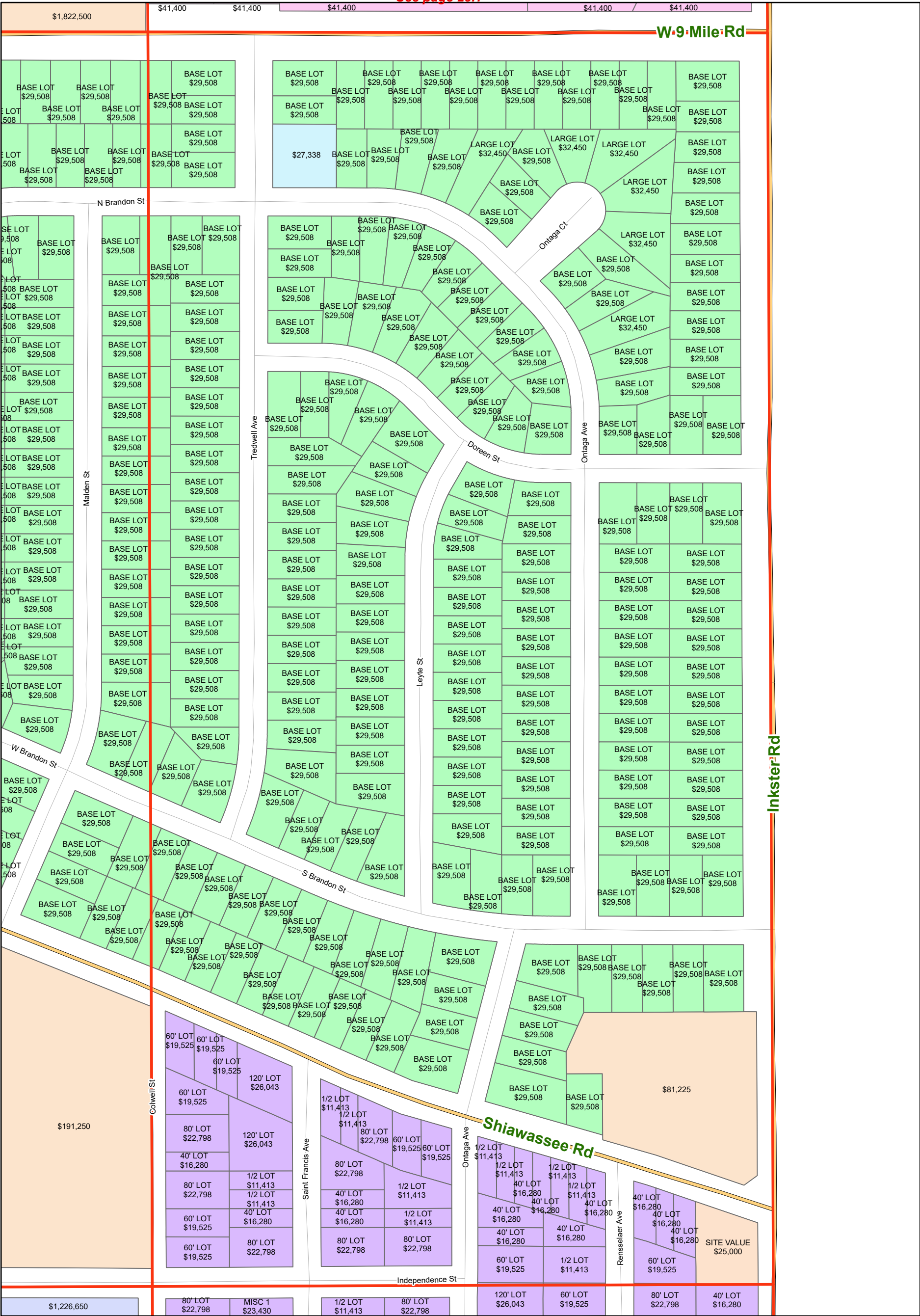


Assessing Division

Land Value Atlas, Section 36D



See page 25H

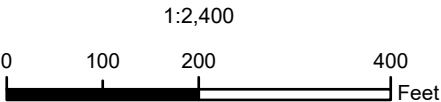


See page 36C

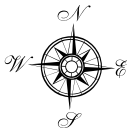
See page

See page 36H

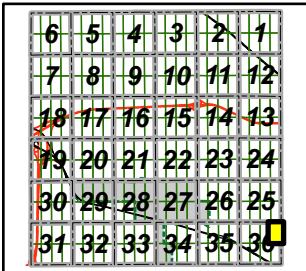
SOURCES: City of Farmington Hills GIS, August 2021
Oakland County GIS, 2021



DISCLAIMER: Although the information provided by this map is believed to be reliable, its accuracy is not warranted in any way. The City of Farmington Hills assumes no liability for any claims arising from the use of this map.



Section Location





Assessing Division

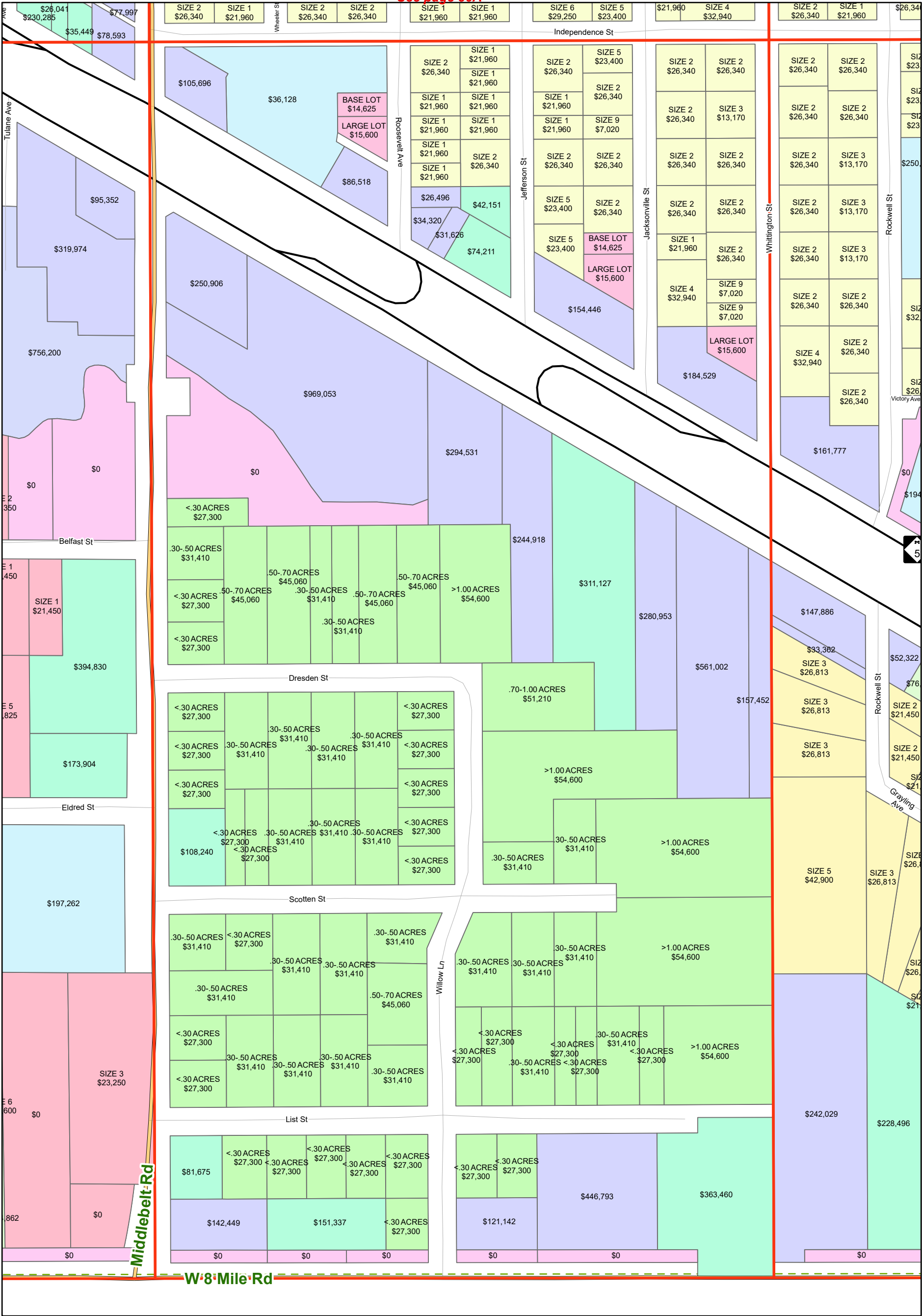
Land Value Atlas, Section 36E



See page 36A

See page 35H

See page 36F

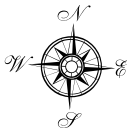


See page

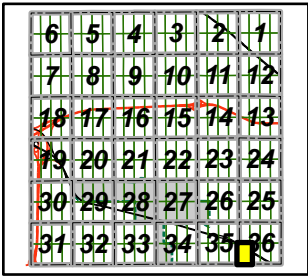
SOURCES: City of Farmington Hills GIS, August 2021
Oakland County GIS, 2021



DISCLAIMER: Although the information provided by this map is believed to be reliable, its accuracy is not warranted in any way. The City of Farmington Hills assumes no liability for any claims arising from the use of this map.



Section Location





Assessing Division

Land Value Atlas, Section 36F



See page 36B

See page 36E

See page 36G

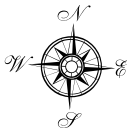


See page

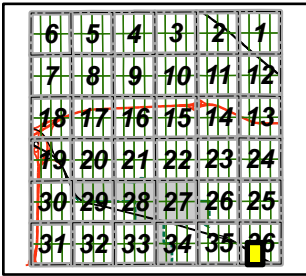
SOURCES: City of Farmington Hills GIS, August 2021
Oakland County GIS, 2021



DISCLAIMER: Although the information provided by this map is believed to be reliable, its accuracy is not warranted in any way. The City of Farmington Hills assumes no liability for any claims arising from the use of this map.

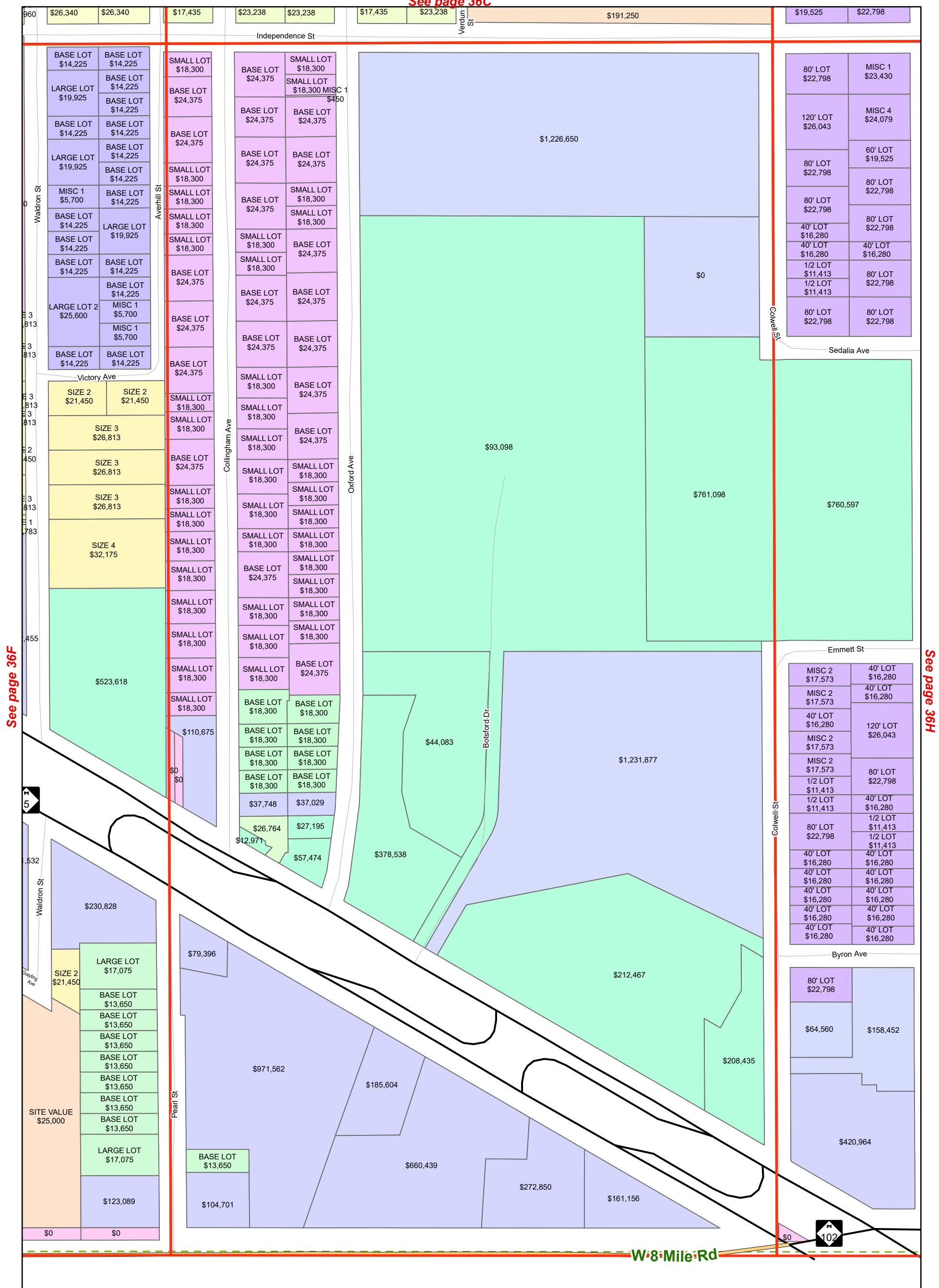


Section Location





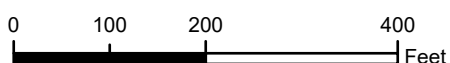
See page 36C



See page

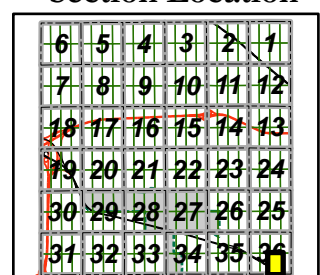
SOURCES: City of Farmington Hills GIS, August 2021
Oakland County GIS, 2021

1:2,400



DISCLAIMER: Although the information provided by this map is believed to be reliable, its accuracy is not warranted in any way. The City of Farmington Hills assumes no liability for any claims arising from the use of this map.

Section Location





Assessing Division

Land Value Atlas, Section 36H



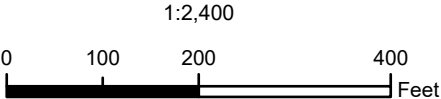
See page 36D



See page 36G

See page

SOURCES: City of Farmington Hills GIS, August 2021
Oakland County GIS, 2021



DISCLAIMER: Although the information provided by this map is believed to be reliable, its accuracy is not warranted in any way. The City of Farmington Hills assumes no liability for any claims arising from the use of this map.

See page

Section Location

